

The Multi-source National Forest Inventory of Finland – methods and results 2007

Erkki Tomppo, Matti Katila, Kai Mäkisara and Jouni Peräsaari

Working Papers of the Finnish Forest Research Institute publishes preliminary research results and conference proceedings.

The papers published in the series are not peer-reviewed.

The papers are published in pdf format on the Internet only.

<http://www.metla.fi/julkaisut/workingpapers/>
ISSN 1795-150X

Office

Post Box 18
FI-01301 Vantaa, Finland
tel. +358 10 2111
fax +358 10 211 2101
e-mail julkaisutoimitus@metla.fi

Publisher

Finnish Forest Research Institute
Post Box 18
FI-01301 Vantaa, Finland
tel. +358 10 2111
fax +358 10 211 2101
e-mail info@metla.fi
<http://www.metla.fi/>

Authors			
Tomppo, Erkki, Katila, Matti, Mäkisara, Kai & Peräsaari, Jouni			
Title			
The Multi-source National Forest Inventory of Finland – methods and results 2007			
Year	Pages	ISBN	ISSN
2012	233	ISBN 978-951-40-2357-6 (PDF)	1795-150X
Unit / Research programme / Projects			
Vantaa Unit, Project number & title: 3547, Forest inventory designs and methods			
Accepted by			
Taneli Kolström, Director of Research, 13 March 2012			
Abstract			
<p>This article presents the results of the Finnish multi-source forest inventory based on satellite images, digital map data and field data. The main purpose of the article is to make multi-source forest inventory results available for the foresters, and all the readers interested in forests and forest environment. The field data originates from the 10th Finnish National Forest Inventory from years 2005 to 2008 . The basic features of the employed improved k-NN, ik-NN, method are described.</p> <p>The results are presented by forestry centres and within forestry centres by municipalities. The estimates are given, for example, for land areas, areas of tree species dominance, age and development classes and often separately for forests available for wood supply. The mean volume and total volume estimates are given in many different ways: mean volumes by tree species and by timber assortments for forest land, poorly productive forest land and their combination and also for forests available for wood supply, as well as by age and development classes. The biomass estimates are given by tree species groups in young thinning stands in which first commercial thinning was proposed for the first 5-year-period, separately for stem and bark and branches and foliage. The biomass estimates of mature forests are presented separately for branches, foliage and stem residuals, and stumps and large roots by tree species groups. All biomass estimates are given separately for land available for wood supply. The presented results can be employed in calculating forest resource estimates also for regions larger than municipalities. The error sources for the estimates as well as the reliability of the estimates are briefly discussed in Section 3.2.3 and Chapter 5.</p>			
Keywords			
multi-source forest inventory, national forest inventory, satellite images, genetic algorithm, k-nearest neighbours, small-area estimation, stratification, statistical calibration.			
Available at			
http://www.metla.fi/julkaisut/workingpapers/2012/mwp227.htm			
Replaces			
Is replaced by			
Contact information			
Erkki Tomppo, The Finnish Forest Research Institute, PL 18, FI-01301 VANTAA, FINLAND. E-mail erkki.tomppo@metla.fi			
Other information			
A paper in the series of the results of the multi-source national forest inventory			

Contents

List of abbreviations	5
1 Introduction	6
2 Materials	7
2.1 Field data	7
2.1.1 The number of the field plots and sampling designs.....	7
2.2 The employed satellite images	11
2.3 Digital map data	13
2.3.1 The use of the map data	13
2.3.2 The map data	14
2.4 Digital elevation model	17
2.5 Large area forest resource data	17
3 Methods	17
3.1 Image rectification and radiometric correction of the spectral values	17
3.2 Preparation of input data sets	19
3.3 The estimation methods	21
3.3.1 Selecting estimation parameters and their values for k-NN.....	23
3.3.2 Area and volume estimates for small areas – correction for map errors	25
3.3.3 Assessing the errors.....	26
4 Results	27
4.1 Forest resources by municipalities	27
4.1.1 Available energy wood.....	28
4.2 Digital thematic output maps.....	37
5 Discussion.....	39
Acknowledgements.....	40
References	41
Appendix	44

List of abbreviations

k-NN	k-Nearest Neighbour method
ik-NN	Improved k-NN method
NFI	National forest inventory
MS-NFI	Multi-source national forest inventory
Landsat	Land satellite
Landsat TM	Thematic Mapper, a high-resolution scanner system on board the Landsat-4 and Landsat-5 satellites
IRS LISS-3	Indian Remote Sensing Satellite, Linear imaging self-scanner3
Spot	Satellite pour l'Observation de la Terre
NLS	National Land Survey of Finland
TOPO	Topographic database
DEM	Digital elevation model
RMSE	Root mean square error
SE	Standard error
FRYL	Forestry land, in MS-NFI covers forest land, poorly productive forest land and unproductive forest land
FPPF	Forest and poorly productive forest land
PPF	Poorly productive forest land

1 Introduction

The First National Forest inventory (NFI) was carried out in Finland from 1921–1924. The tenth rotation began in 2004 and was completed by 2008. Based on the information from sample plots, estimates can be made for a country, or regions within a country, with a minimum size of about 300 000–500 000 hectares, depending on the parameter. The densities of plots are high enough to ensure that the resulting sampling errors are low for core variables, such as areas of land classes and the volume of growing stock.

The administrative units in Finnish forestry are the forestry centres, which have forest areas between 800 000 hectares and 5 million hectares. However, the areas of the centres are divided into sub-areas, or forest management units, from which forest resource and forest status information are needed. High utilisation levels of forests and the changing practices of forestry and forest industries in the 1980's and '90's required more accurate, localised and up-to-date information than previously. The use of field data alone to respond to the increased information needs would have been an expensive alternative. Either a substantially denser field plot grid or some other type of information was required.

The development of the Finnish multi-source national forest inventory (MS-NFI) began in 1989, and the first operative results were calculated in 1990 (Tomppo 1990, 1991, 1996, 2006b). The MS-NFI was introduced during the 8th rotation of NFI (1986–1994) in the Pohjois-Savo forestry centre (see Fig. 2.1, Chapter 2). The first results for the entire country were published in 1998 (Tomppo et al. 1998), the second country level results in 2008 (Tomppo et al. 2008b) and third results covering South and Central Finland in 2009 (Tomppo et al. 2009a).

For MS-NFI, methods were sought that would provide area and volume estimates, possibly broken down into subclasses, such as tree species, timber assortments, and stand-age classes. Since NFI10, the estimates of potential wood energy biomass from forests have been produced. In the optimal case, the MS-NFI method should be able to provide estimates for small areas as accurate as the field based method provides estimates at national and regional levels. Since the first implementation of this method, it has been modified continuously and new features have been added (Katila et al. 2000, Katila and Tomppo 2001, 2002, Tomppo et al. 2009a). The core of the current Finnish MS-NFI method is presented in Tomppo and Halme (2004) as well as in Tomppo et al. (2008b).

A somewhat similar method, which combines field data and satellite images, has been developed and employed or tested in a several other countries like Sweden (Nilsson 1997, Reese et al. 2002, 2003, Hagner and Olsson 2004), USA (Franco-Lopez et al. 2001, McRoberts 2006, McRoberts et al. 2002a, 2002b, 2006), Norway (Gjertsen, 2005), Austria (Koukal et al. 2005), New Zealand (Tomppo et al. 1999), China (Tomppo et al. 2001a), Germany (Diemer et al. 2000) and Italy (Marselli et al. 2005). Tomppo et al. (2008b) gives a list of references. The Swedish k-NN product is used for a multitude of purposes, as well as a basis for post-stratification to produce the official Swedish forest statistics, see also Tomppo et al. (2008b). Also, McRoberts et al. (2002a, 2002b) applied k-NN products to post-stratified estimation. Other examples of the development work in USA are the studies by McRoberts (2006) and McRoberts and Tomppo (2007), who presented a model-based approach to derive k-NN error estimates for a group of pixels at an arbitrary size, Finley et al. (2006) and Finley and McRoberts (2008), who presented two methods of increasing the efficiency of the k-NN search. A recent review of and challenges in using remote sensing data in NFIs are presented by McRoberts et al. (2010a and 2010b). An error estimation method based on bootstrapping is presented by McRoberts et al. (2011).

The progress of the Finnish NFI was changed somewhat for NFI10 (2004–08). Measuring field plots throughout the entire country every year was the biggest change. One-fifth of the clusters are measured annually, except the clusters in the archipelago regions (Åland) between Finland and Sweden, which was measured during one field season in 2007. At the same time, the inventory rotation was shortened to 5 years, or nearly half of its previous rotation duration. Inventory progressed by regions from the fifth inventory (1964–1970) until NFI9 (1996–2003) (Tomppo 2009). This change makes it possible to compute the basic forest resource estimates annually for the entire country. The northernmost part was not measured in NFI10 and will be measured next time during NFI11. The estimates from MS-NFI corresponding to NFI9 are thus shown in the result tables for the three northernmost municipalities.

This change in inventory progress makes it possible to calculate also the MS-NFI results more frequently than during NFI8 and NFI9. In the NFI plans, MS-NFI results were decided to be calculated every second year for the most part of the country, and for North Finland every fourth year. The new approach to progress sets some additional challenges for the MS-NFI, e.g., field measurements from several years can and must be employed. In the results presented in this article, NFI10 field data from the years 2005 to 2008 were used. The inventory is called MS-NFI-2007 throughout this article.

The main users of the MS-NFI results, municipality level estimates and maps are the forestry authorities at forestry centres, forest industries and forest environment researchers. More details of the uses are given in Tomppo et al. (2008a and 2008b).

The objective of this article is to present the municipality-level results of the multi-source national forest inventory of Finland based on field data from NFI10 from years 2005 to 2008. The MS-NFI methods are only briefly described and references for methods are given.

2 Materials

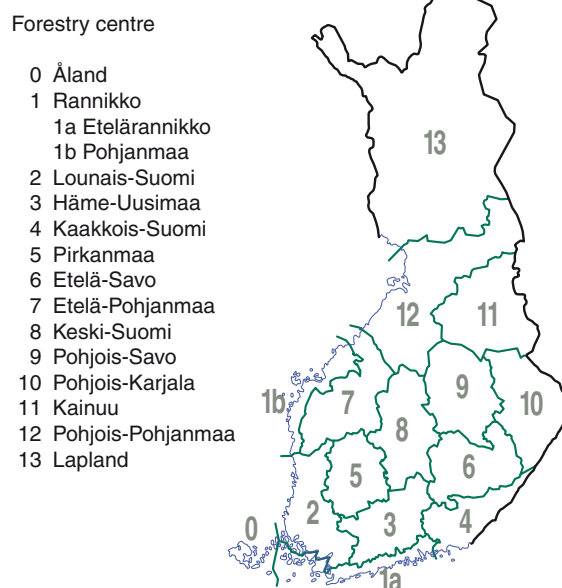
2.1 Field data

2.1.1 The number of the field plots and sampling designs

The field sample plots from NFI10 from years 2005–2008 were used for the results presented in this article, in total 80 392 plots, 67 965 plots on land and 55 927 on forestry land (including forestry roads). The results for the three northernmost municipalities came from MS-NFI corresponding to NFI9, see section Introduction. The number of the plots in the area of the three northernmost municipalities was 1 565 of which 1 422 on land and 1 413 on forestry land including forestry roads. Some field plots south of these municipalities, falling to the satellite images used, were also used in calculating results for these three municipalities.

The Finnish national forest inventory is a sampling based inventory. The sample plots are arranged into clusters. An important aspect is that measuring the plots in a cluster should represent one day's average field work. The field measurements and assessments of the NFI are carried out on the field sample plots and on those forest stands that include at least a part of a field plot. The field sample plot is also a unit in the field data based estimation (Tomppo 2006a and Tomppo et al. 2011). The sampling design of NFI10 is presented, e.g., in Tomppo (2009).

Fig. 2.1. Forestry centres 1.1.2009. Digital map data: © National Land Survey of Finland MML/VIR/MYY/328/08.



The field sample plot of NFI has been an angle count plot (Bitterlich) plot since NFI5 and was also in NFI10. A maximum distance was introduced during NFI8 in North Finland in 1991 (Fig. 2.2). The maximum distance detracts very little from the reliability of the estimates but decreases the amount of field work and also reduces possible errors caused by unobserved trees.

The basic principles of the NFI10 design are similar to those of NFI9 (Tomppo 2009). In NFI9, satellite image-based digital volume maps and sampling simulations were employed to evaluate different sampling designs. The sampling intensity was fitted to the spatial variation in forests throughout the whole country, being lower in the north than in the south (Henttonen 1991, Tomppo et al. 2011). The number of the plots per cluster was slightly decreased for NFI10 to reduce the workload. Similar error estimate analyses were done as for NFI9.

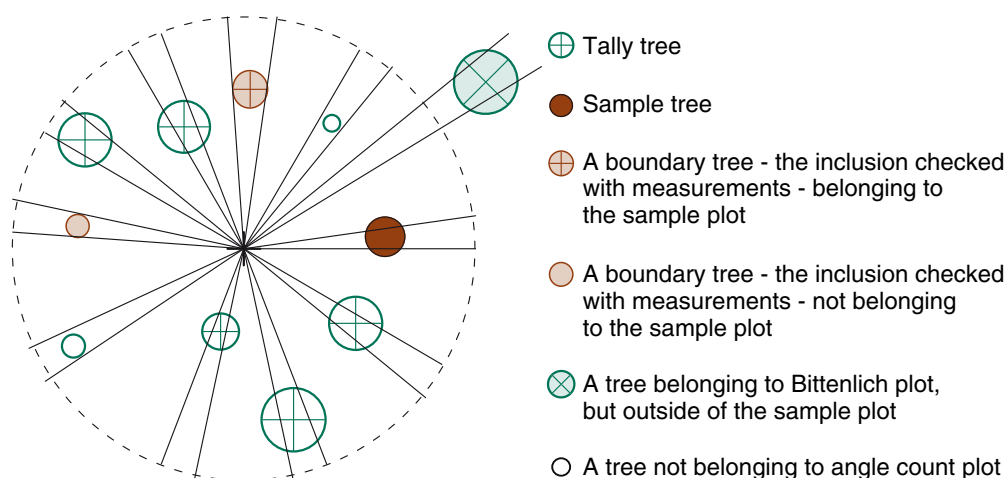


Fig. 2.2. A sample plot of NFI10. The maximum distance to trees to be counted is 12.52 m in South Finland ($q=2$) and 12.45 m in North Finland (sampling regions 4–6 in Fig. 2.4) ($q=1.5$). Every 7th tree is measured as a sample tree, counted by crews and starting in the beginning of field season.

The six sampling density regions, together with field plot clusters, are shown in Fig. 2.3. The NFI10 sampling designs, cluster sizes, and distances between clusters, in the southernmost part of the country, Central Finland, North Central Finland and South Lapland, as well as the plot cluster for North Lapland are shown in Fig. 2.4. The average distances between clusters were 6 km by 6 km in the southernmost Finland (extra cluster lines were added to obtain high enough number of field plots in Åland, Region 1, Fig 2.3.), 7 km by 7 km in Central Finland, 7 km by

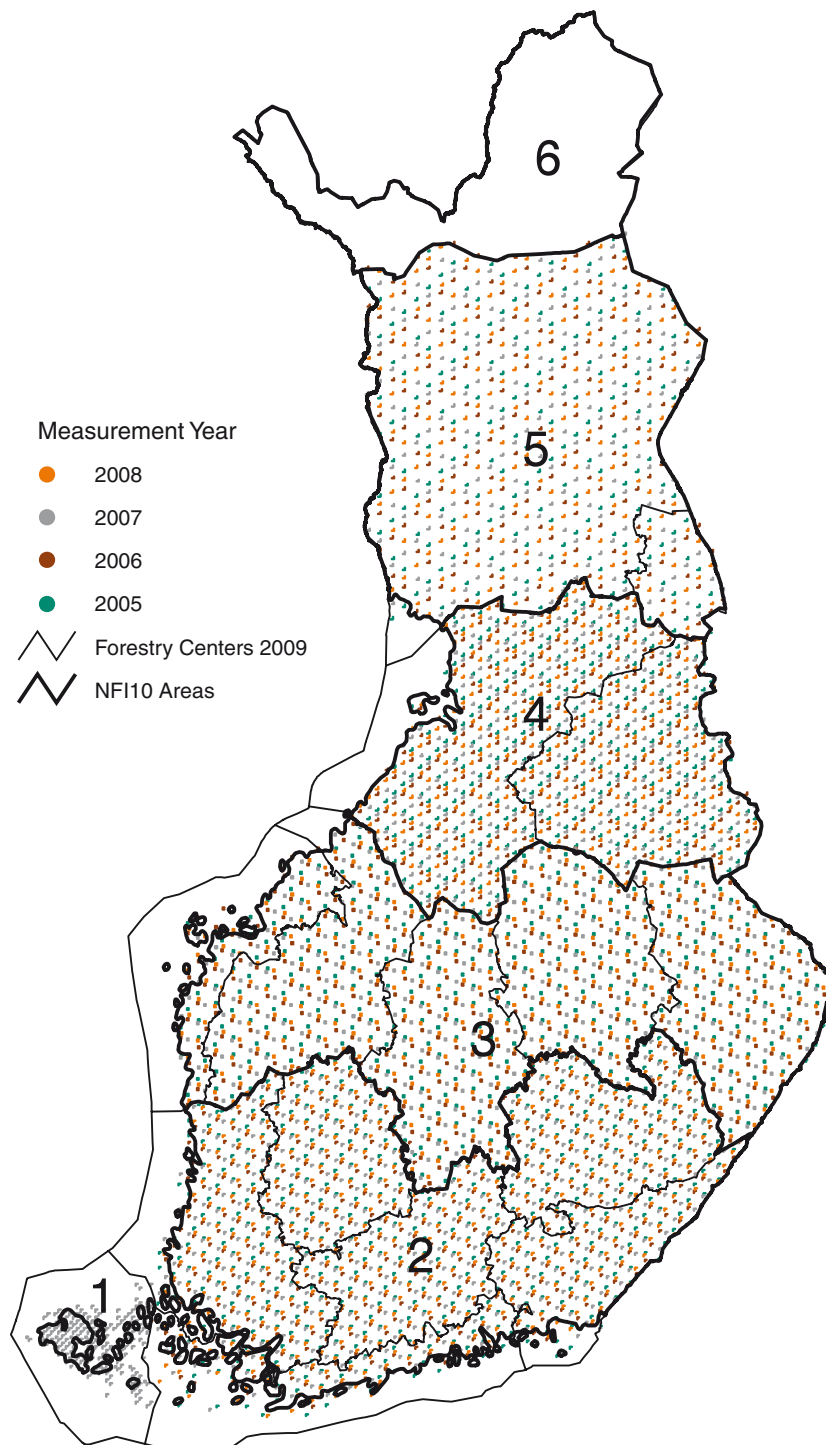


Fig. 2.3. NFI layout of clusters and the six geographic regions with different sampling densities, NFI10 2005–2008. Digital map data: © National Land Survey of Finland MML/VIR/MYY/328/08.

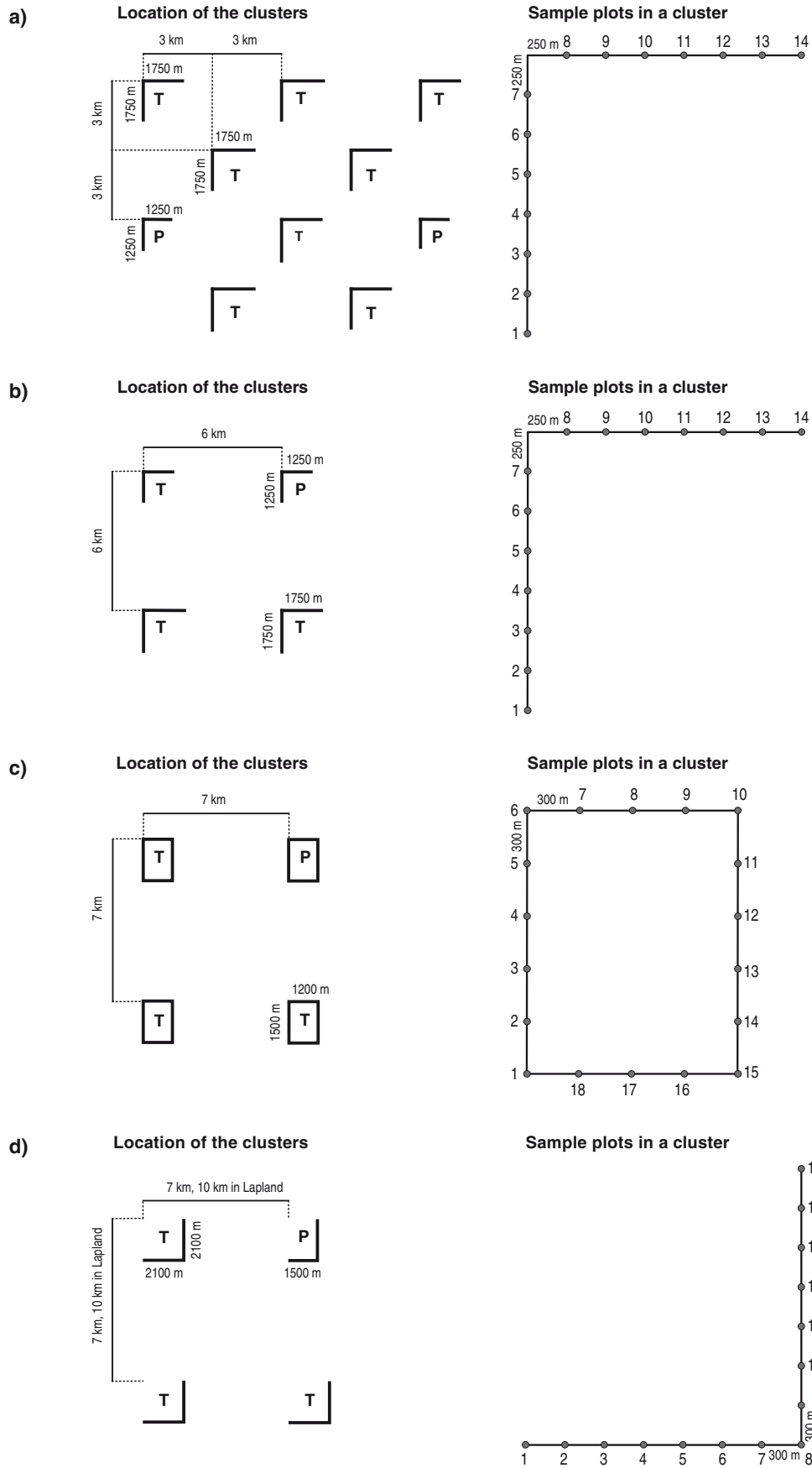


Fig. 2.4. Sampling designs of the NFI10 in different inventory regions: (a) region 1, (b) region 2, (c) region 3, (d) region 4 (in region 5, the design is same but the distances are 10 by 10 km).

7 km elsewhere in North Central Finland, with fewer plots than in Central Finland, and 10 km by 10 km in the municipality of Kuusamo and in South Lapland.

The need to shift the locations of the clusters with temporary plots caused some changes compared to NFI9 design. The clusters with temporary plots were shifted 1 km west and 1 km north in this rotation (Fig. 2.4). Shortening of the inventory rotation also added pressure to reduce the number of field plots slightly. New sampling simulation studies were carried out in all parts of the country for the forest area, mean volumes by tree species (m³/ha), and total volumes (m³) variables. The number of the field plots per cluster in different regions is shown in Fig. 2.4.

2.2 The employed satellite images

High-resolution (about 20–30 metres pixel size) multispectral satellite images were used in this operative application. Large coverage and good availability with reasonable price were additional selection criteria. Based on these requirements, the Landsat 5 TM sensor was the most suitable one for this application. High quality Landsat 5 TM images over Finland were available for summer 2007 and these were used for most of the processed area. These images were georectified at Metla. To fill the gaps in the TM coverage, images from the IMAGE2006 (Müller et.al. 2009) collection, constructed for the CORINE 2006 project, were used. The IMAGE2006 consisted of IRS P6 LISS and Spot 4/5 images, mostly from year 2006. These images were orthorectified by Metria in Sweden.

The land area analysed was 27.6 million hectares, and the total area together with the lakes and rivers 30.7 million hectares. For processing, this area was covered using 24 images assembled from 52 satellite image frames (Table 2.1, Fig. 2.5). Where possible, adjacent satellite image frames from same path and date were combined to increase the number of field plots within image

Table 2.1. List of satellite images used in the MS-NFI10 2005–2008: image index number in Fig. 2.6, satellite sensor, path/row, acquisition dates of image frames and number of image frames in one image. Images 8–24 are from the IMAGE2006 collection.

Image No. (Fig. 2.6)	Sensor	Path/Row	Date	Nbr. of image frames
1	Landsat 5 TM	18815to18	04062007	4
2	Landsat 5 TM	18616to18	09082007	3
3	Landsat 5 TM	19014to18	02062007	5
4	Landsat 5 TM	19116	09062007	1
5	Landsat 5 TM	19118	09062007	1
6	Landsat 5 TM	19012to13	04072007	2
7	Landsat 5 TM	19111to12	25082006	2
8	IRS P6	30/18-19	20060805	2
9	IRS P6	36/21-22	20060811	2
10	Spot 4/5	70/215-216	20060717	2
11	IRS P6	33/20-21	20060703	2
12	IRS P6	34/19	20050619	1
13	Spot 4/5	77/216-217	20060717	2
14	Spot 4/5	77/217,78/218	20060801cal, 20060808cal	2
15	Spot 4/5	73/217,74/218,73/217	20060802cal, 20060728cal, 20060701	3
16	Spot 4/5	61/211-212	20060727	2
17	Spot 4/5	61/208-210	20060730cal, 20060730, 20060730	3
18	Spot 4/5	58/208	20060809	1
19	IRS P6	28/18-19	20060702	2
20	IRS P6	27/17	20050702	1
21	IRS P6	32/17-19	20050703	3
22	IRS P6	38/21-22	20050709	2
23	Spot 4/5	58/210-211	20060727	2
24	Spot 4/5	73/215	20060731	1

cal= scene is calibrated to another one in order to combine it to others in estimation phase.

and to simplify processing. In three cases, SPOT images from different paths/tilt angles were combined.

For MS-NFI-2007, the target year of image acquisition was 2007. Sixteen of the eighteen Landsat 5 TM image frames were from that year. The complementary IMAGE2006 images were in most cases from 2006. A suitable imaging season for forest inventory purposes in Finland is from mid-May until the end of August, with the optimal time being from early June until the end of July. The imaging season is rather short and cloud cover is frequent even in the summer, which makes image acquisition problematic.

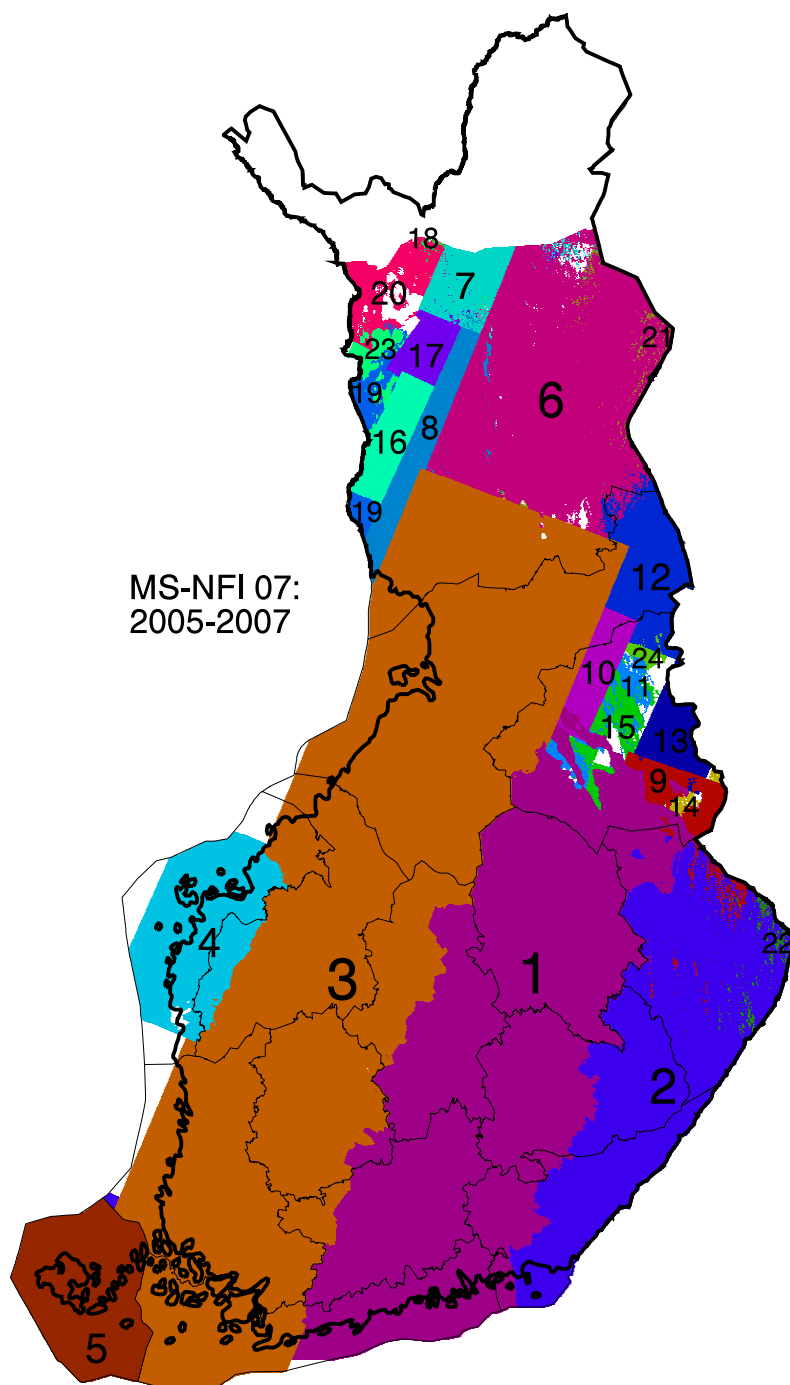


Fig. 2.5. The satellite image mosaic used to cover the Finland in MS-NFI-2007, and the boundaries of forestry centres. Digital map data: © National Land Survey of Finland MML/VIR/MYY/328/08.

2.3 Digital map data

2.3.1 The use of the map data

Digital map data are used to reduce the errors in the estimates. The errors in both the area and total volume estimates can be reduced significantly by the multi-source method if the differentiation of forestry land from non-forestry land can be supported by digital map information in addition to satellite images (Tomppo 1996). The map information is used to separate forestry land from other land classes, such as arable land, built-up areas, roads, urban areas and single houses. The effect of possible map errors on small-area estimates is reduced by using one of two alternative statistical methods (Katila et al. 2000, Katila and Tomppo 2002, Tomppo et al. 2008b). The first is a calibration method using a confusion matrix derived from the land class distributions on the basis of field plot data and map data, and the second employs stratification of the field plots on the basis of map data (see Subsect. 3.3.2). In addition, the map data are used to stratify the forestry land area and the corresponding field plots into a mineral soil stratum, a peatland soil stratum and open bog and fen stratum. This stratification decreases the prediction and estimation errors due to the fact that mineral soils and different types of organic soils (peatland soils) can have significantly different spectral signatures even when the growing stock is the same (e.g., Katila and Tomppo 2001). Digital map data is also used to delineate the computation units in the MS-NFI. Areas of protected forests were used to calculate estimates for forestry land available for wood supply by municipalities.

The spectral response of peatland differs from that of mineral soils with the same growing stock. In addition, some peatland cannot be separated from mineral soils by means of remote sensing. Therefore, digital peatland information derived from the topographic database is used in order to improve the accuracy of MS-NFI estimates (Tomppo 1996, Katila and Tomppo 2001). The site class definition is vegetation-based in the NFI: the forest stand is considered to be peatland (spruce mires, pine mires, open bogs and fens) if the organic layer covering the mineral soil is peat or if 75% of the under storey vegetation is peatland vegetation (Lehto and Leikola 1987). A geological definition of peatland is used for the topographic mapping: peatland is covered mainly by peat vegetation and the thickness of peat layer is over 30 cm. Thus, the peatland mask can not be used in a categorical way, but it is used to stratify the forestry land area and corresponding field plots for subsequent analysis in the estimation phase. Stratification is used to avoid the biases caused by the peatland map that deviates from the peatland definition of the NFI.

Almost all map data were obtained in vector format from the Topographic database of National Land Survey of Finland (NLS) (Table 2.2) (Maanmittauslaitoksen maastotietokohteet 2005). A raster map with 20 m by 20 m pixel size was computed from selected topographic database elements. For the purposes of the calibration method (Subsect. 3.3.2), the overlaying of the map elements was done in such a way that it would be possible to form a map stratum as homogeneous as possible with respect to the NFI field plot based land class distribution (Katila et al. 2000). The

Table 2.2 Sources and quality of the numerical map data.

Map theme(s)	Delivered by	Scale	Date of mapping	Area covered	Data source
Topographic database; landuse classes, peatlands, municipality borders	NLS	1:10 000 or 1:20 000	1975-2005	whole country	Topographic database
Protected forests	SYKE		30.6.2008 private forests, 31.12.2007 state forests	whole country	Nature conservation databases

Abbreviations: NLS = National land survey of Finland, SYKE=Finnish Environment Institute.

main objective was to obtain as precise estimate as possible for the combined forest land, poorly productive forest land and unproductive forest land (denoted by forestry land) when compared to the NFI field data based estimate employing the derived digital land use map (Fig. 3.2b). The accuracy of an earlier version of derived land use map data was studied against the NFI field based land classes in Tomppo et al. (2008b).

2.3.2 The map data

2.3.2.1 The elements from topographic database

The version of 2007 of the topographic database was used. The positional accuracy of the topographic database is comparable to maps on scale 1:5 000–1:10 000 (Maanmittauslaitoksen maastotietokohteet 2005). The topographic database consists of map sheets which are updated in 5–10 year periods. However, all roads and buildings in some parts of the country are updated annually, as well as administrative boundaries. Due to this staggered processing, the date of the topographic map elements varies and the oldest elements were from 1970's in North Finland, although half the maps were from 2000's (Fig. 2.6).

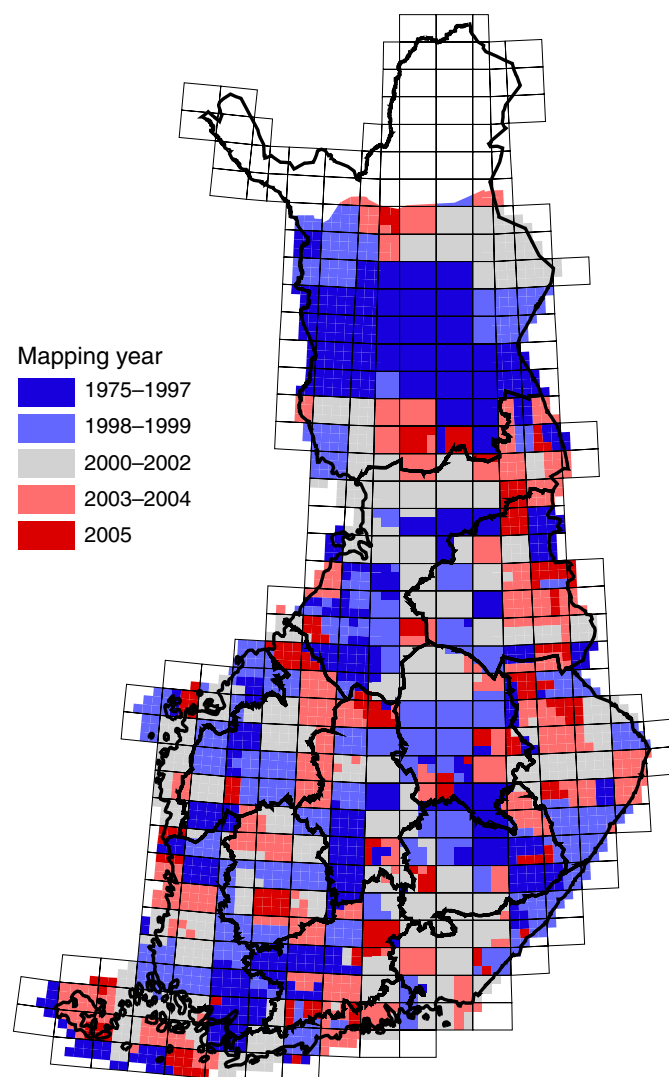


Fig 2.6. The mapping year of the topographic database map sheets (1:20,000). Digital map data: © National Land Survey of Finland, license No. 6/MYY/12.

All the map elements were rasterised to 20 m by 20 m pixel size. The rasterisation was done separately for each element and suitable widths for line elements (roads, power lines, etc.) and buffer zones for buildings were defined. These widths and buffer zones were determined iteratively by comparing the proportions of the land classes from topographic database and the corresponding NFI10 field plot land classes. The main principle in the rasterisation and generalisation was to keep the total area covered by each map theme as same as in the original data. The visual appearance of the non-forestry land classes in the MS-NFI output map was considered to be of secondary importance. The selected elements of topographic database, possible width in processing and their priority in overlaying of the elements are described in Table 2.3.

Table 2.3 The elements of topographic database selected to the land class map, applied line or buffer zone widths in rasterizing. The elements are in the priority of overlay order in the table (uppermost first). Forestry land is the area not covered by elements extracted from the topographic database.

MS-NFI Code	MS-NFI Map code	Description	Topographic database code(s)	Notes
14	30252	Roads	See roads below	Overlaid over water
90	30253	Sea water	36211	
91	30253	Fresh water	36200, 36313	
92	30253	Decomposing relicion area	38300	
13	30251	Built-up area	40200	
16	30252	Railroad	14111, 14112	Buffer 17 m
14	30252	Roads, class Ia - IIIb	12111, 12112 12121 12122 12131, 12132	Buffer 16 m Buffer 12 m Buffer 9 m Buffer 8 m
22	30254	Agricultural field	32611	
19	30250	Quarry, gravel pit	32500, 32111, 32112	
20	30248	Peat production area	32113	
21	30254	Meadow	32800	
12	30252	Airport	32410 – 32418	
2	30252	Motor traffic area	32421	
3	30250	Graveyard	32200	
4	30250	Landfill	32300	
5	30250	Garden	32612	
6	30250	Park	32900	
7	30250	Earth fill	33000	
8	30250	Sports/recreational area	33100	
11	30250	Built construction	45700	Buffer 5 m
9	30250	Basin	44300	Buffer 5 m
10	30250	Storage area	38900	
15	30252	Other road	12141	Buffer 5 m
17	30250	Power line	22311 22312	Buffer 14 m Buffer 5 m
18	30250	Gas pipe	26111	Buffer 20 m
102	prediction	Bare sand	34300	
104	prediction	Exposed bedrock	34100, 34700	
1	30251	Building	42211 42210, 42212 42220 – 42222 42230 – 42232 42240 – 42242 42251, 42270 42260 – 42262	Buffer 25 m Buffer 30 m Buffer 20 m Buffer 10 m Buffer 30 m Buffer 30 m Buffer 5 m
106	prediction	Paludified area, <= 0.25 ha	35300	
107	prediction	Paludified area <= 0.5 ha	35300	
105	prediction	Paludified area	35300	
109	prediction	Forested marsh <= 0.25 ha	35412, 35422	
110	prediction	Forested marsh <= 0.5 ha	35412, 35422	
108	prediction	Forested marsh	35412, 35422	
111	prediction	Open bog	35411, 35421	
112	prediction	Open relicion area	39130	
101	prediction	Forestry land <= 0.25 ha		
102	prediction	Forestry land <= 0.5 ha		
100	prediction	Forestry land		

The topographic database includes subclasses of open bogs, woody peatland (peat depth ≥ 30 cm) and paludified lands (peat depth < 30 cm). It was therefore possible to stratify the peatland in the ik-NN estimation into open bogs and woody peatland (Subsect. 3.4). Paludified peatland correspond most often to mineral soils in NFI field plots and were thus kept as mineral soils in MS-NFI-2007.

Arable land is the third largest land class after forestry land and inland waters with an area of 2.7 million hectares in NFI9 (Tomppo et al. 2011). The area of the forestry land was 26.3 million hectares and the area of the inland watercourses 3.2 million hectares. Most of the land use changes occur between arable land and other land classes.

Urban areas and other built-up areas (e.g., mineral resources extraction areas, peat production areas, landfill areas, cemeteries, airfields, parks, sports and recreation areas) were delineated using elements of the topographic database.

The delineation of water was taken from the topographic database. A conservative threshold of water employing near infrared spectral channel values was used to 'backup' the cases of possible missing map data or seasonal changes in the water level. An additional constraint to the above masks and water thresholds was used in the ik-NN estimation by using a digital elevation model: for the water pixels, the angle between solar illumination and the normal terrain should be near the angle defined for flat terrain, i.e., should not deviate from that angle more than a given small threshold (Tomppo et al. 1998b).

2.3.2.2 Digital boundaries of the computation units

The basic computation unit in the multi-source inventory is the municipality, the number being 348 at the beginning of 2009. Their land areas range from around 1 000 hectares to some hundreds of thousands of hectares. Digital municipality boundaries are used to delineate the units (Tomppo 1996). The boundary information originates from NLS topographic database and was obtained in vector format. The map data and land areas of the municipalities dating 1.1.2009 were employed to calculate the small area estimates (cf. calibration to official land areas, Subsect. 3.3.2).

2.3.2.3 Digital boundaries of protected forests

Some estimates for municipalities were calculated for forestry land available for wood supply (Subsect. 4.1, Appendix Tables). Areas of protected forests obtained from the Finnish Environment Institute were used for this purpose. The data was obtained in vector format dating 30.6.2008 for the private forests and 31.12.2007 for the state owned forests, and rasterised to 20 m by 20 m pixel size. The protected areas included strict nature reserves, national parks, wilderness areas, special protected areas, protected old-growth forest areas, protected herb-rich forest areas, mire conservation areas, nature reserves on private land (protected permanently or temporarily), protected areas established by the Finnish Forest and Park Service and natural habitat types preserved on the basis of Nature Conservation Act. The area of protected forests differs slightly from that employed in Nuutinen and Hirvelä (2006). The difference is caused by the fact that Nuutinen and Hirvelä includes the protected areas under nature conservation programmes as well as areas reserved for constructions. However, most of the areas under the under nature conservation programmes in Nuutinen and Hirvelä (2006) were either realised or rejected by the date when the boundaries were used in this article. The area of forests available for wood supply should thus be near the real one in here.

2.4 Digital elevation model

A digital elevation model is used in two ways: for stratification on the basis of elevation data and for correcting the spectral values by reference to the angle between solar illumination angle and the terrain normal (Subsect. 3.4) (Tomppo 1992, Tomppo et al. 2008b). Stratification in this context means using the maximum vertical distance from a pixel to its nearest neighbours. The selection of parameters for stratification and spectral correction has been studied by Katila and Tomppo (2001). The digital elevation model (DEM) employed was a raster file with a horizontal spatial resolution of 25 metres by 25 metres and with a vertical resolution of 0.1 metres (Korkeusmalli 25m 2007). The values used in the 20 by 20 metre grid were obtained by nearest neighbour sampling.

2.5 Large area forest resource data

The basic k-NN method was employed in NFI8. The improved ik-NN method was introduced during NFI9. The latter employs a coarse scale variation of the key forest variables to guide the selection of field plots from which the data are transferred to the pixel to be analysed. The variation is presented in the form of coarse-scale digital forest variable maps (Fig. 2.7), derived either from the current inventory data or from the data of the preceding inventory. In MS-NFI9, the field data from NFI9 was employed (Tomppo et al. 2008b). The same data and maps were employed in calculating the MS-NFI-2007 results of the present article.

There were 81 249 field plots on land across the entire country in the NFI9 of which 67 264 were on forestry land, 62 266 on combined forest and poorly productive forest land (FPPF), and 57 457 were on forest land alone. All the plots on FPPF were used for the final large-area maps. The construction of the maps is described in Tomppo et al. (2008b).

3 Methods

3.1 Image rectification and radiometric correction of the spectral values

The Landsat 5 TM images were rectified to the national uniform coordinate system (YKJ). Point-type objects (e.g., small islands) were identified on both the satellite images and the basic maps and a regression model was fitted to their image coordinates and map coordinates. Second-order polynomial regression models were usually employed for this purpose. A typical number of control points has been around 50. The nearest neighbour method was applied to re-sampling of the images to pixel size of 20 m by 20 m. The absolute values of the residuals in the rectification models at control points typically ranged from 7.5 to 15 metres.

The images from IMAGE2006 set were orthorectified by Metria Sweden. The accuracy of the rectification models was tested using independent control points (Müller et.al. 2009). The mean residuals of the control points in the images used in this work were 8.7 metres in the x-direction and 8.1 metres in the y-direction (11.9 metres combined).

No atmospheric correction was performed. Radiometric equalization using a simple linear model was used in the cases where SPOT images from different orbits and/or tilt angles were used.

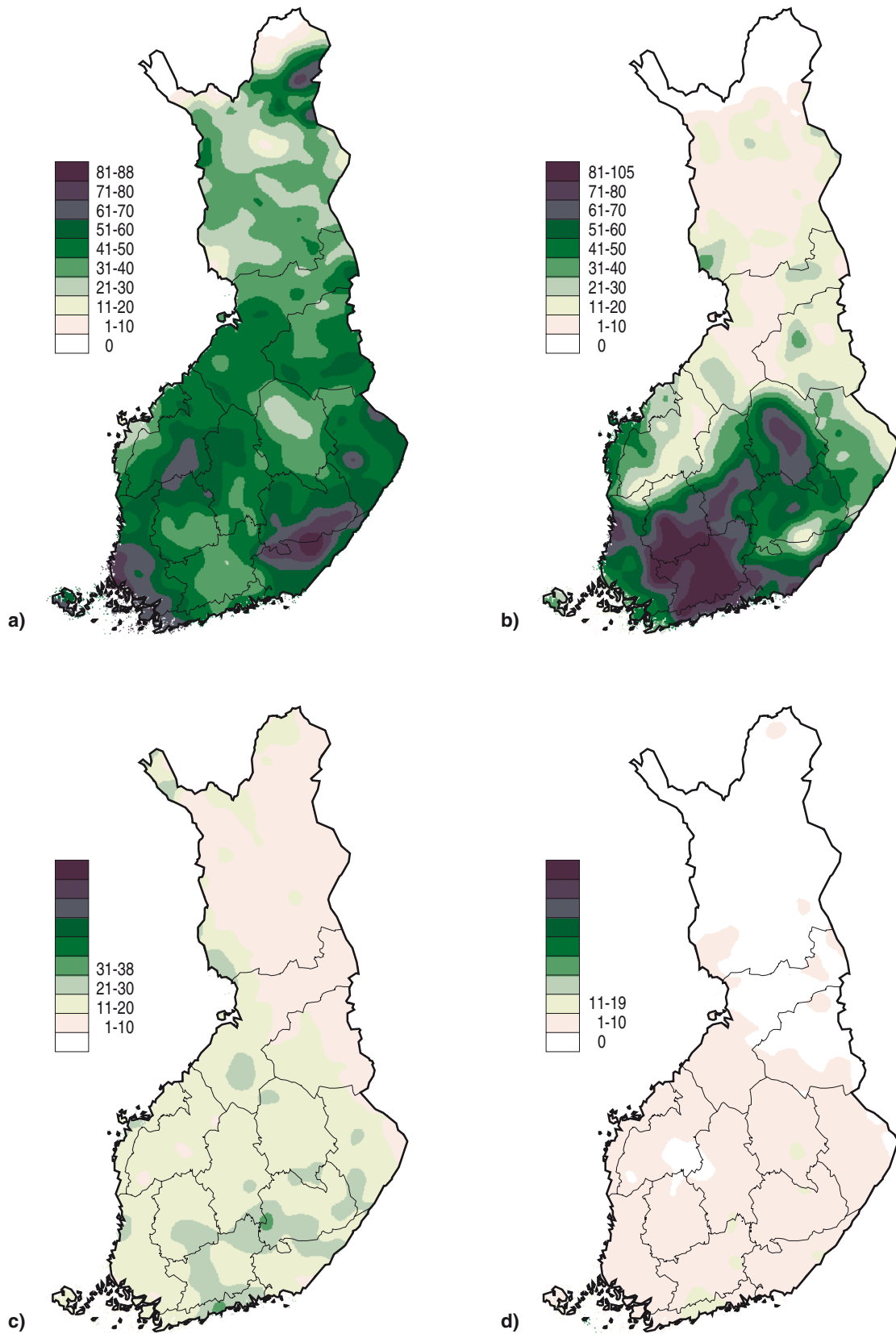


Fig. 2.7 Large scale variation of mean volumes (m³/ha) of pine (a), spruce (b), birch (c) and other deciduous tree species (d) in NFI9 with boundaries of forestry centres. Digital map data: © National Land Survey of Finland MML/VIR/MYY/328/08.

Areas corresponding to the cloud-free parts of satellite images are used in operative applications. Forests under clouds and in cloud shadows are assumed to be similar on the average to those on the cloud-free part of the same areal unit (e.g., municipality).

The slope and aspect of the terrain locally change the illumination conditions of the surface and affect the reflectance from the ground and vegetation, as well as the radiance received by an imaging instrument. A digital elevation model was employed to remove the variation of the spectral values caused by the changes in the slope and aspect of the terrain. The details of the method are given in Tomppo (1992) and Tomppo et al. (2008b). The parameter selection has been studied in Katila and Tomppo (2001).

3.2 Preparation of input data sets

The key input data file for the MS-NFI is the ground truth data, consisting of field plot data as well as image and map data associated to each plot. The field plot data set in MS-NFI-2007 consisted of 58 490 field plots on land, of which 48 123 field plots with centre point on MS-NFI forestry land (land use classes 1–3). All NFI10 plots were located using GPS. Plots intersecting forestry land and other land classes (e.g., water, fields, built-up land) were rejected. About 2 to 7% of the plots were excluded from the training data on the basis of these restrictions (Katila and Tomppo 2001, Tomppo et al. 2008b).

The NFI10 plots on which regeneration cuttings had been made between image acquisition and field measurement dates were removed from the ground truth data. Two methods were employed to remove those plots (Tomppo et al. 2008b). Plots covered by clouds or their shadows were also removed from ground truth data.

In the image analysis (Fig. 3.1), the input data sets were 1) ground truth data, i.e., one record for each stand corresponding to a centre point of a plot and also for stands intersecting other parts of

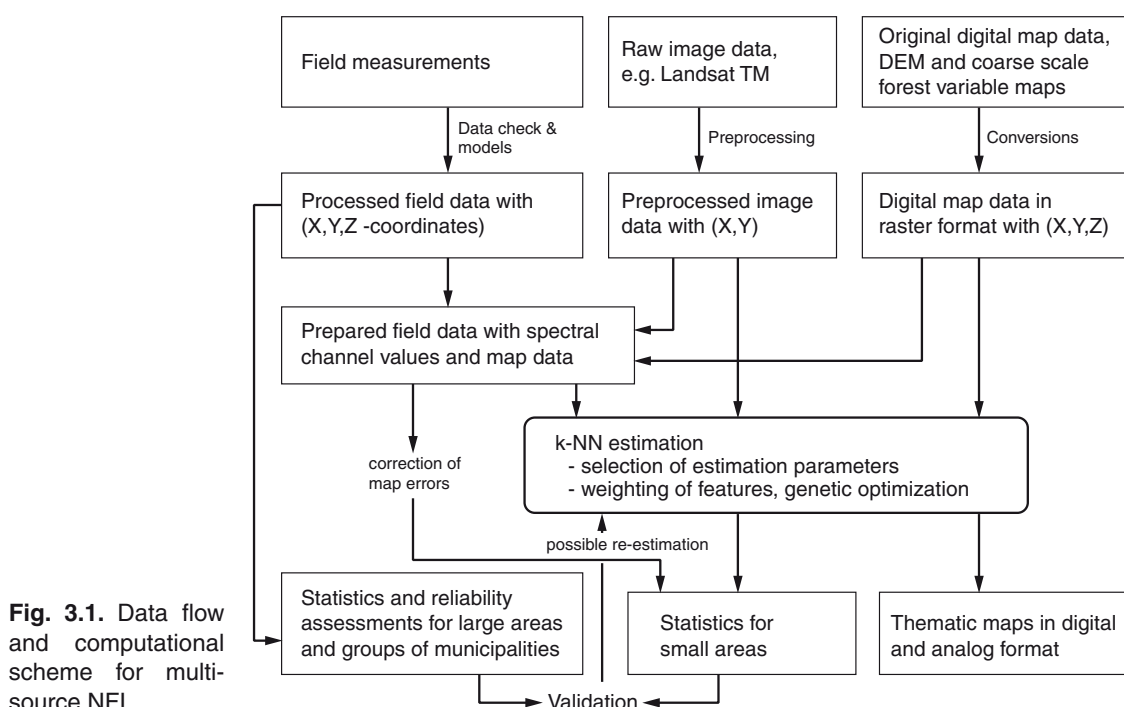


Fig. 3.1. Data flow and computational scheme for multi-source NFI.




Fig. 3.2. Examples of the Landsat TM satellite image, multichannel colour composition of channels 2, 3, and 4 (a); the elements topographic map database (b); and MS-NFI-2007 thematic map of total volume (m³/ha) with other land use map data (c). Digital map data: © National Land Survey of Finland, licence No. 6/MYY/12.

a plot, called bi-stand: 1a) field data and 1b) satellite image data, 1c) digital map data, 1d) and other numeric feature data in text format, 2) a pre-processed satellite image, 3) a digital map of land classes and mire and open bog mask, 4) a digital elevation model and thereof derived image of the angle between terrain normal and sun illumination, 5) cloud and cloud shadow delineation mask, 6) large-area forest resource data and 7) a map of computation units to calculate small-area estimates (Fig. 3.2).

The land class map was employed to distinguish combined forest land, poorly productive forest land and unproductive forest land (MS-NFI forestry land) from the other land classes. In this analysis, all the area that was not peat production area, built-up land, arable land, roads or waters in the numerical map was considered forestry land. A threshold was used with satellite images to delineate those waters that were not in the numerical map, e.g., land covered by high water or fish ponds, as described in Subsect. 2.3.2.1. The numerical map data were not always up-to-date and could contain significant errors. The effect of the map errors on the estimates were corrected using two optional methods (Section 3.3.2).

3.3 The estimation methods

The non-parametric k-NN estimation has been employed in the MS-NFI calculation since operational inception in 1990. The method has been improved continuously. The details of the current method employed for the results of this article are given in Tomppo and Halme (2004) and Tomppo et al. (2008b). The basic principles are listed here. With the k-NN method, the plot weights (formula 3.4) (not equal for each plot) are computed for each plot by computation units, e.g., by municipalities (Tomppo 1996). The weights are computed for each field sample plot $i \in F$, where F is the set of field plots belonging to forestry land. These plot weights are sums of the weights which are computed for the field plots over all satellite image pixels on the forestry land mask of the computation unit. The plot weights corresponding to a single pixel (formula 3.2), in turn, are computed by a non-parametric k-NN estimation method (Tomppo 1991, 1996, Tomppo et al. 2008b). The method utilises the distance metric d , defined in the current version in the feature space of the satellite image data and coarse scale forest variables. The k nearest field plot pixels p_i , in terms of d , i.e., pixels that cover the centre of a field plot $i \in F$, are sought for each pixel p under the forestry land mask of the cloud free satellite image area. A maximum geographical distance is employed, if necessary, in order to avoid selecting the nearest plots (spectrally similar plots) from a region in which the response of image variables to field variables is not equal to that of the pixel under consideration. This is due to, e.g., changing atmospheric conditions or a large image frame. The feasible set of nearest neighbours for pixel p is thus

$$\{p_i \mid d_{p,p_i}^{(x,y)} \leq d_{\max}^{(x,y)}, d_{p,p_i}^z \leq d_{\max}^z, R(p_i) = R(p)\} \quad (3.1)$$

where $d_{p,p_i}^{(x,y)}$ is the geographical horizontal distance from pixel p to pixel p_i , d^z is the distance in the vertical direction, $d_{\max}^{(x,y)}$ and d_{\max}^z are their maximum allowed values, and $R(p)$ is the indicator function of land class on the basis of map data (Tomppo 1990, 1991, 1996, 2006b, Katila et al. 2000, Katila and Tomppo, 2001, Tomppo et al. 2008b).

Denote the k nearest feasible field plots by $i_1(p), \dots, i_k(p)$. The weight $w_{i,p}$ of field plot i to pixel p is defined as

$$w_{i,p} = \frac{1}{d_{p_i,p}^t} \Bigg/ \sum_{j \in \{i_1(p), \dots, i_k(p)\}} \frac{1}{d_{p_j,p}^t}, \text{ if and only if } i \in \{i_1(p), \dots, i_k(p)\} \quad (3.2)$$

$$= 0 \text{ otherwise.}$$

The distance weighting power t is a real number, usually $t \in [0,2]$. A small quantity, greater to zero, is added to d when $d=0$ and $i \in \{i_1(p), \dots, i_k(p)\}$. The distance metric d employed in MS-NFI-2007 was

$$d_{p_j,p}^2 = \sum_{l=1}^{n_f} \omega_{l,f}^2 (f_{l,p_j} - f_{l,p})^2 + \sum_{l=1}^{n_g} \omega_{l,g}^2 (g_{l,p_j} - g_{l,p})^2 \quad (3.3)$$

where

$f_{l,p}$ is the l th normalised intensity value of the spectral band image variable, normalising done on the basis of digital elevation model, $f_{l,p_j} = f_{l,p_j}^0 / \cos^r(\alpha)$, with α the angle between sun illumination and terrain normal, r the user given power for the cosine correction, $g_{l,p}$ the large area prediction of the l th applied forest variable, n_f the number of image variables (or features), n_g the number of coarse scale forest variables and ω_f and ω_g the weight vectors for image features and coarse scale forest variables respectively.

The values of the elements of the weight vectors ω_f and ω_g are computed by means of a genetic algorithm (Tomppo and Halme, 2004 and Tomppo et al. 2008b).

A pixel size of 1 km by 1 km is used in the coarse scale forest variable predictions $g_{l,p}$. The first phase of the improved version of k-NN, ik-NN, is to run the optimization algorithm by strata, e.g., mineral soil stratum and mire and bog stratum. The estimation after that is similar to the basic k-NN estimation.

For computing forest parameter estimates for computation units, sums of field plot weights to pixels, $w_{i,p}$ are calculated by computation units, for example, by municipalities, and by map stratum h over the pixels belonging to the unit u . An example of a stratum is mineral soil forestry land. The weight of plot i in stratum h to computation unit u is denoted

$$c_{i,h,u} = \sum_{p \in u_h} w_{i,p}. \quad (3.4)$$

Reduced weight sums $c_{i,h,u}^r$ are obtained from the formula (3.4), if clouds or their shadows cover a part of the area of the computation unit u . The real weight sum for plot i is obtained expanding the weight (3.4) by the ratio forestry land divided by the forestry land not covered by the clouds in each computation unit.

The weights (3.4) are computed within forestry land separately for mineral soil stratum and peatland strata. The weights are also computed for other land classes, arable land, built-up land, roads and waters using the plots falling in the corresponding stratum if the stratification based map correction method is employed (Katila and Tomppo 2002), and plots falling into forestry land map stratum if the calibration method is used (Katila et al. 2000).

After the final field plot weights to computation units ($c_{i,h,u}$) have been calculated, the ratio estimation is employed to obtain the small-area estimates (e.g., Cochran 1977). In this way, the estimation is similar to that using field plot data only (Tomppo 2006a, Tomppo et al. 2008b).

Predictions of some forest variables are written in the form of a digital map during the procedure. The land classes outside forestry land are transferred to map form predictions directly from the digital map file. Within forestry land, the variables are predicted by the weighted averages of the k nearest neighbours (Tomppo 1991, 1996)

A pixel-level prediction \tilde{y}_p , of variable Y for pixel p is defined as

$$\tilde{y}_p = \sum_{i \in I_h} w_{i,p} y_i, \quad (3.5)$$

where y_i is the value of the variable Y on plot i and I_h the set of the field plots belonging to map stratum h .

The mode or median value can be used instead of the weighted average for categorical variables. Mode has turned out to work better than median in the practical tests (Tomppo et al. 2009b) The predicted variables are usually land class, site fertility class, stand age, mean diameter of stand, mean height of stand, stand basal area, volumes by tree species (pine, spruce, birch, other broad leaved trees) and by timber assortment classes. The total number of the maps was, therefore, 20 (Table 4.5).

3.3.1 Selecting estimation parameters and their values for k-NN

The basic principle of k-NN estimation is straightforward. However, practice has shown that the predictions and estimation errors depend to a large extent on the core estimation parameters of the k-NN algorithm. These are:

1. the variables employed in the distance metric, spectral bands or their transformations, possible correction for variation in illumination angle of the pixel based on elevation variation (slope, aspect) (Tomppo 1996),
2. the distance metric (Tomppo and Halme 2004),
3. the value of k (Katila and Tomppo 2001),
4. the weights to be attached to the nearest neighbours, e.g., even weights or functions of the applied distance and powers (negative),
5. the variables employed in restricting the area from which the nearest neighbours are sought for a pixel, e.g., a geographical reference area (Katila and Tomppo 2001). In MS-NFI10-2007, three large images (no 1, 2 and 3, Fig. 2.5) were splitted to few smaller areas for separate estimation and ground truth data used was limited by 30–40 km buffer around each area (Fig. 3.3). This was found to be more efficient than geographical distance (Eq. 3.1) when comparing and controlling the difference between areal estimates based on MS-NFI and on the field data,
6. the use of additional information, e.g., large area variation of forest variables in the distance metric (Tomppo and Halme 2004),
7. the use of ancillary data in the estimation, e.g., for stratification.

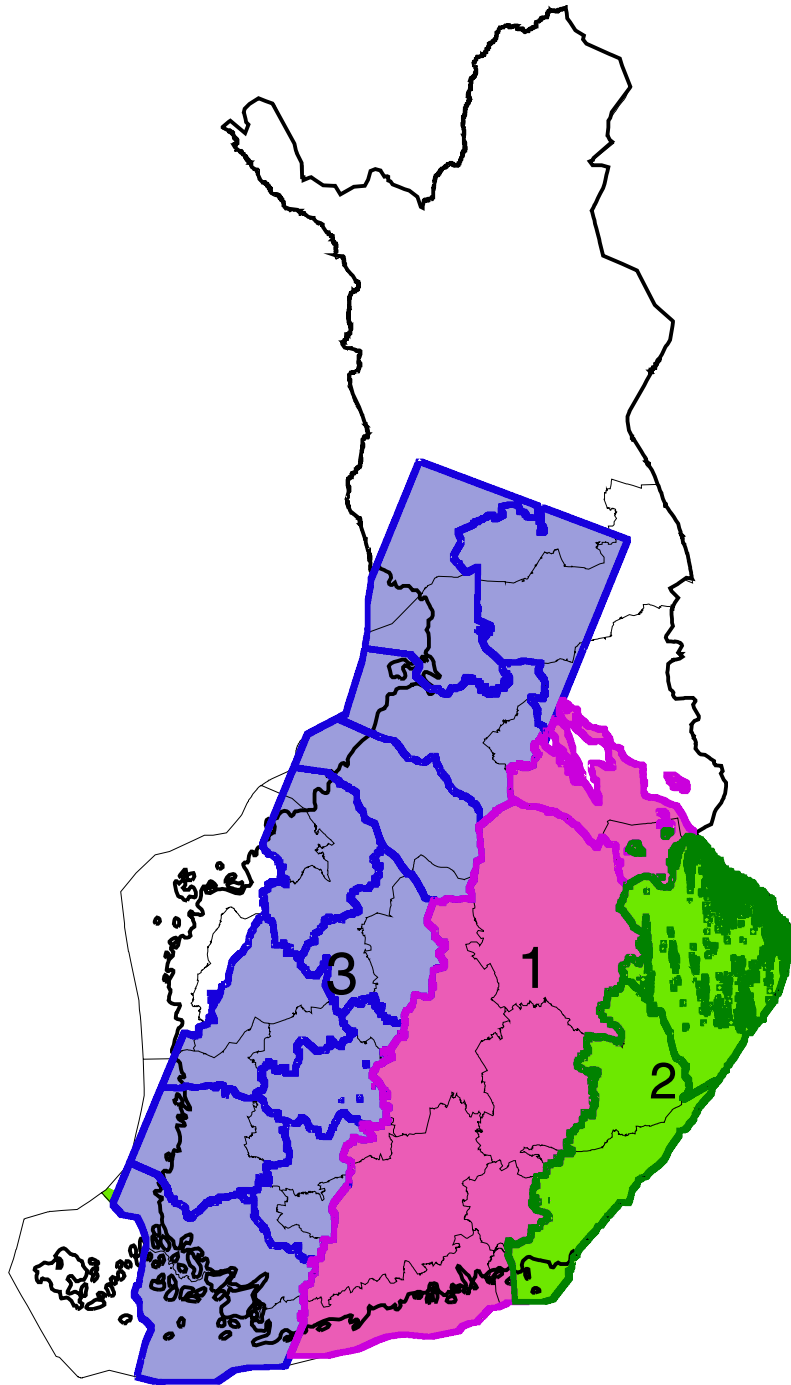


Fig. 3.3 Estimation regions used for the three main images, cf. Fig. 2.6, and the boundaries of forestry centres. Digital map data: © National Land Survey of Finland MML/VIR/MYY/328/08.

The parameters and their values in MS-NFI-2007 are given in Table 3.1. The parameters are selected by images (consisting of one or more image frames, see Table 2.1) and the selection is documented. The criteria are the mean square error and bias of pixel level predictions using leave-one-out cross validation, and particularly, the difference between areal estimates based on i) multi-source inventory and ii) on the field data based estimates and their sampling errors (Tomppo et al. 2008b). The differences of the areal estimates are assessed in terms of sampling error based on

Table 3.1. The ik-NN estimation parameters employed in MS-NFI-2007.

Parameter	Choice
Variables applied in the distance metric	Illumination corrected spectral values for satellite image bands and large area forest variable estimates
Distance metric	Weighted Euclidean distance
Value of k	5–10
Weights attached to the nearest neighbours	Weights proportional to the inverse or inverse squared distance (t=1 or 2)
Restrictions for search of nearest neighbours	Large area forest variable maps are used to direct the NN selection. In addition, large images (e.g. no 1, 2 and 3, see Fig. 2.7) were splitted to few smaller areas for separate estimation and ground truth applied was limited by 30–40 km buffer around each area.

the field data plots (e.g., Katila and Tomppo 2002, Tomppo and Halme 2004). The values of the parameters usually vary by image depending on, e.g., imaging conditions, number of available field plots and variability of forests. The selections are not independent. A change in one parameter affects the optimal value of the other parameter.

3.3.2 Area and volume estimates for small areas – correction for map errors

In the multi-source estimation, numerical map data (see Sect. 2.3) are employed to decrease estimation errors. If the numerical map data would be error free, the computation unit weights (Eq. 3.4) could be calculated using pixels belonging to forestry land (according the map data) only. However, map data can be out-of-date, include location errors and does not correspond exactly to the definitions of NFI land classes. Errors can also arise during the post-processing of map data. Two methods have been developed to reduce the effect of map errors on small-area multi-source forest resource estimates: a statistical calibration method (Katila et al. 2000, Katila 2006a) and a stratified k-NN method (Katila and Tomppo 2002).

The calibration method is based on the confusion matrix between land use classes of the field sample plots and corresponding map information. The bias in the land class or other total cover estimates, obtained, e.g., from remote sensing or map data, can be corrected by means of the error probabilities expressed as a confusion matrix (Czaplewski and Catts 1992, Walsh and Burk 1993), assuming that the employed field sample are based on a statistical sampling design (Card 1982).

The employed map strata are defined in such a way that each stratum is reasonably homogeneous with respect to the ‘map errors’ and the NFI land class distribution. This enables the use of the synthetic small-area estimation method when correcting map errors (Rao 2003). The method utilises the error and land class proportions that have been estimated from a larger region. In the MS-NFI-2007, NFI10 field plots from years 2004–2008 were used to compute the confusion matrix. The method given in Katila et al. (2000) was used to calculate the calibrated field plot weights. The calibration typically increases the mean volume estimates and reduces the FRYL area estimates for small areas, if FRYL is overrepresented on maps. Calibration was carried out by groups of municipalities. Despite the rather simple idea of the calibration, it is quite laborious when implemented in the MS-NFI.

The MS-NFI employs a topographic database for municipality boundaries, while the field inventory employs land and water areas from official statistics of the Finnish Land Survey (Suomen pinta-ala kunnittain 2009). The area information from the latter data source is more accurate and

there are slight differences between the total and land areas of municipalities from these two data sources. Hence, after the correction of map errors, the MS-NFI municipality land areas are calibrated to the official land areas. The calibration coefficient is straightforward $A_{U, Land_{NFI}} / A_{U, Land}$ and this ratio is assumed to also hold for forestry land and the (calibrated or stratified) weights c_{iU} are multiplied by this coefficient. For the calibrated MS-NFI, the calibrated land area $A_{U, Land}$ must be first estimated, see Tomppo et al. (2008b). The calibration to the official land areas is valid only for (random) deviations between the two data sets and not for the case where real and significant boundary changes between municipalities have taken place in either of the two data sources.

3.3.3 Assessing the errors

Deriving an error estimator for an arbitrary group of pixels has proven to be a challenging task. The problem can be divided into the derivation of i) an error estimator for a pixel level prediction and ii) an error estimator for a parameter for an area of interest.

Difficulties arise because:

1. errors depend on the actual value of the variable to be predicted and so pixel-level errors are spatially dependent,
2. the variables measured or observed on the field plots are also spatially dependent,
3. the spectral values of adjacent pixels of a satellite image are dependent due to the atmospheric properties (scattering) and imaging technique.

Furthermore, several error sources make the error estimation complex. Examples of such error sources are given in Tomppo et al. (2008b).

During the data processing phase in the Finnish MS-NFI, the pixel-level root mean square error (RMSE) and the pixel level average bias are calculated using leave-one-out cross-validation using the available field plots. This is also a part of the employed genetic algorithm and the selection of the estimation parameters of k-NN and ik-NN. For a sufficiently large area consisting of a group of pixels, e.g., for areas of 200 000–300 000 ha, the MS-NFI estimates are compared to the estimates and error estimates based solely on field data. Some empirical error estimates are also available for reliability assessments (Katila 2006b, Tomppo et al. 2008a and 2008b). Standard error estimates for groups of pixels are calculated as described in Tomppo et al. (2008b). Some recent developments in error estimation, particularly in model-based error estimation are also presented in that publication, see also Kim and Tomppo (2006), McRoberts et al. (2007 and 2011) and Magnussen et al. (2009).

4 Results

4.1 Forest resources by municipalities

The primary results of MS-NFI are the forest resource estimates for municipalities. With the MS-NFI method, it is possible, at least in theory, to estimate for municipalities all the parameters that are usually estimated for forestry centres using field data only. The estimates are presented in Appendix Tables 1–8 for those parameters whose estimates are considered to be sufficiently precise. These tables cover the same parameters as the ones published for MS-NFI-2005 (Tomppo et al. 2009a). In the result calculation phase, the MS-NFI estimates for the groups of the municipalities and at forestry centre level (regions) were compared to the estimates and error estimates based on field data only in order to analyse possible significant errors, including biases. Note that the municipality of Kokkola is reported completely within the Etelä-Pohjanmaa forestry centre tables.

The estimates can be divided into area and volume estimates. Some tables present only area estimates, some only volume estimates and some volume estimates for sub-area categories of forest land or poorly productive forest land, together with area estimates of the sub-area categories.

The estimates of forest land, poorly productive forest land and unproductive forest land (three forestry land categories) are given in Appendix Table 1a for the entire forestry land and in Appendix Table 1b for forestry land available for wood supply. The areas and proportions of forestry land of mineral soils and peatland soils are given in Appendix Tables 2a and 2b separately for three forestry land categories. Similar estimates for forestry land available for wood supply are given in Appendix Tables 2c and 2d.

The dominant tree species by municipalities are presented in Appendix Table 3a for forest land and in Appendix Table 3b for poorly productive forest land. The dominant tree species is defined in the NFI for the field assessment as a stand-level variable. In NFI10, it is the tree species with the highest basal area for the development classes from young thinning stand to mature stand, and is defined as the tree species with highest number of stems capable of development in young and advanced seedling stands. The proportion of pine dominated forests of forest land is usually highest in North Finland, often over 80%, with the highest proportion in the municipalities of Halsua (Central Finland with high proportion of mires) and Inari (Lapland), 89%. It is high also in some areas in South Finland in coastal regions and Central Finland in areas where Sub-xeric heath forests are common. The proportion of spruce dominated forests varies in South Finland between 4 and 61% and in North Finland between 4 and 40%, and gets its highest value, 61%, in Hämeenkoski in forestry centre Häme-Uusimaa.

The area estimates for age classes on forest land by municipalities is presented in Appendix Table 4a and for development classes in Appendix Table 5a. The proportion of forest land with a stand age not more than 40 years varies by municipality in South Finland, from 25 to 61%. The proportional area of young forests is high in Eastern and South-Eastern Finland, and also in some municipalities in Central Finland. The range of the same proportion in North Finland is from 3% (in Utsjoki, in Northern Lapland) to 45% (in Hailuoto, in Pohjois-Pohjanmaa). One should note that the same age in South Finland and North Finland corresponds to different development class of stand due to slower growth in the North than in the South.

The combined proportion of young forests on forest land available for wood supply, regeneration areas, seedling stands and young thinning stands is lowest in South Finland in some municipalities

in South-Western coastal region varying between 10 and 40%, and the highest value is in Pietarsaari, 68%. Note that a target distribution, mentioned often in practical forestry, is 25% for seedling stands and regeneration areas, 30% for both young and advanced thinning stands, and 15% for mature stands. The proportion of young forests on forest land available for wood supply is much higher in North Finland than in South Finland. The highest proportions vary between 75 and 85% in Lapland (Appendix Table 5c).

The mean volume and total volume estimates are given in many different ways: mean volumes by tree species and by timber assortments for combined forest land and poorly productive forest land (FPPF) (6a) likewise with total volumes (6b), see also Fig. 4.1. The similar estimates are given for FPPF available for wood supply in Appendix Tables 6c and 6d. Appendix Tables 7a-d present the similar estimates for forest land as Appendix Tables 6a-d for FPPF. Note that poorly productive forest land (PPF) consists either of rocky soils, fjeld forests or less fertile peatland soils, such as oligo-ombrotrophic or ombrotrophic peatland, e.g., *Sphagnum fuscum* dominated peatland. Note that the water balance of peatland soil also affects the wood production capacity and land class of peatland.

The mean volumes of the growing stock in the municipalities vary significantly by forestry centres and also within forestry centres. The mean volume estimates on FPPF are given also separately for mineral soils and peatland soils, for the entire FPPF in Appendix Table 2b, and for FPPF available for wood supply in Appendix Table 2d.

The mean volume estimates by age classes on forest land are given in Appendix Table 4b and the similar estimates for the forest land available for wood supply in Appendix Table 4d. The corresponding mean volume estimates by development classes on forest land are given in Appendix Tables 5b and 5d.

The mean volume of the growing stock on combined forest land and poorly productive forest land by municipalities varies in South Finland from 82 metres cubed per hectare (m³/ha) (Halsua and Kökar) in the western part of Finland to 169 m³/ha (Sipoo) in South Finland. The mean volume decreases towards north due to the lowering growing conditions, and varies from 15 m³/ha in Utsjoki and 32 m³/ha in Enontekiö (the two northernmost municipalities) to slightly less than 100 m³/ha in southern regions in North Finland (99 m³/ha in Haapajärvi).

The mean volume of spruce saw log available for wood supply by municipalities on combined forest land and poorly productive forest land is naturally highest in the region in which spruce volume is highest, that is, in southern part of Central Finland, in regions of Häme-Uusimaa, and the southern region of forestry centres Keski-Suomi and Pohjois-Savo. It is low in coastal regions and in some areas in Etelä-Pohjanmaa. The range in South Finland is from 1 m³/ha in Kökar to near 47 m³/ha in Humppila and Ypäjä in Appendix Table 6c.

4.1.1 Available energy wood

Biomass estimates were calculated for each field plot and plot part on FPPF in the ground truth data for energy wood estimation. Biomass estimates for tree compartments were predicted for sample trees on FPPF of NFI10 using tree level biomass models (Repola et al. 2007; Repola 2008, 2009) (Table 4.1). Tree level biomass predictions were converted to kilograms per hectare (kg/ha), taking into account angle count sampling (Bitterlich sampling) basal area factor, the maximum

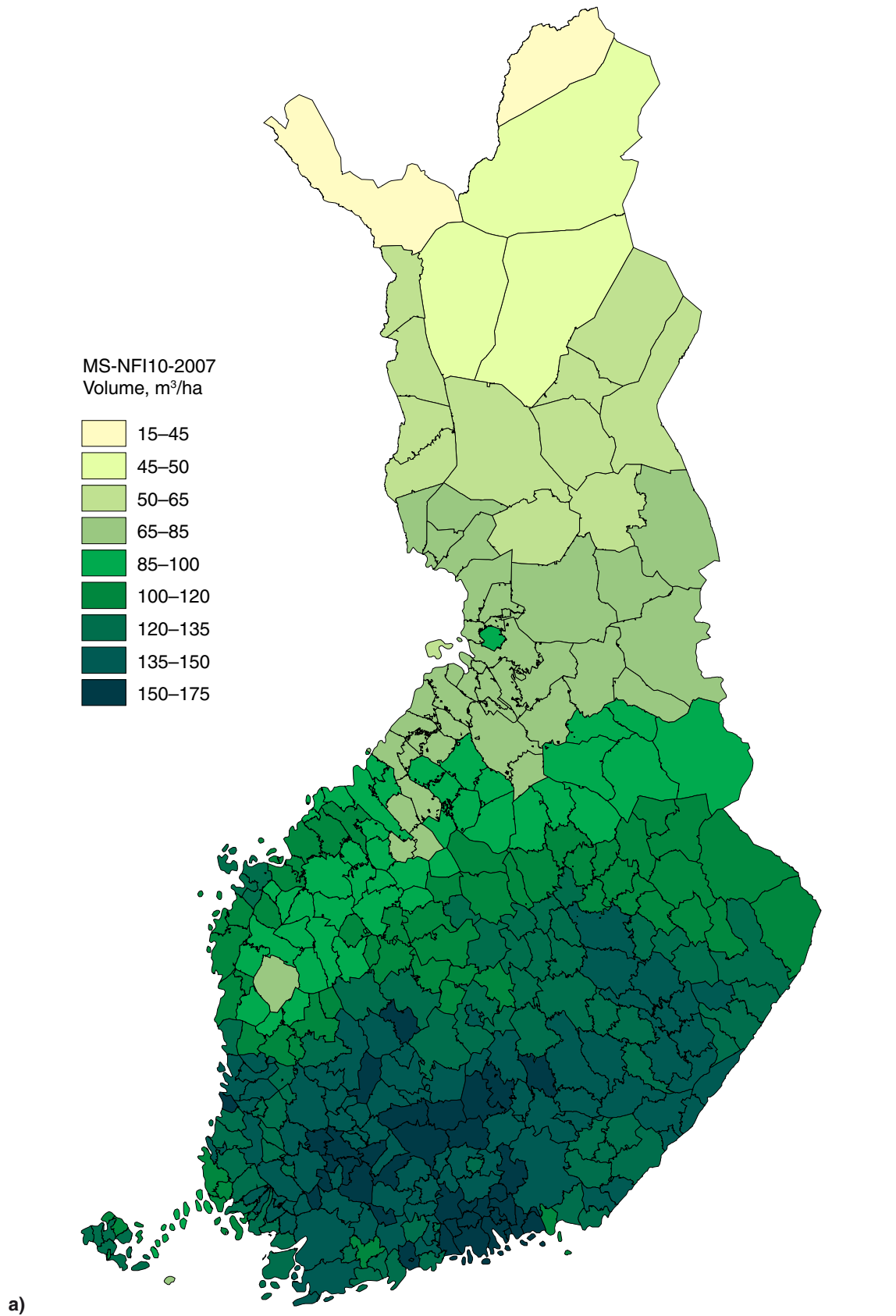


Fig. 4.1. The mean volume of growing stock on forest and poorly productive forest land by municipalities: all tree species (a), pine (b), spruce (c), birch (d), other deciduous species (e). Digital map data: © National Land Survey of Finland MML/VIR/MYY/328/08.

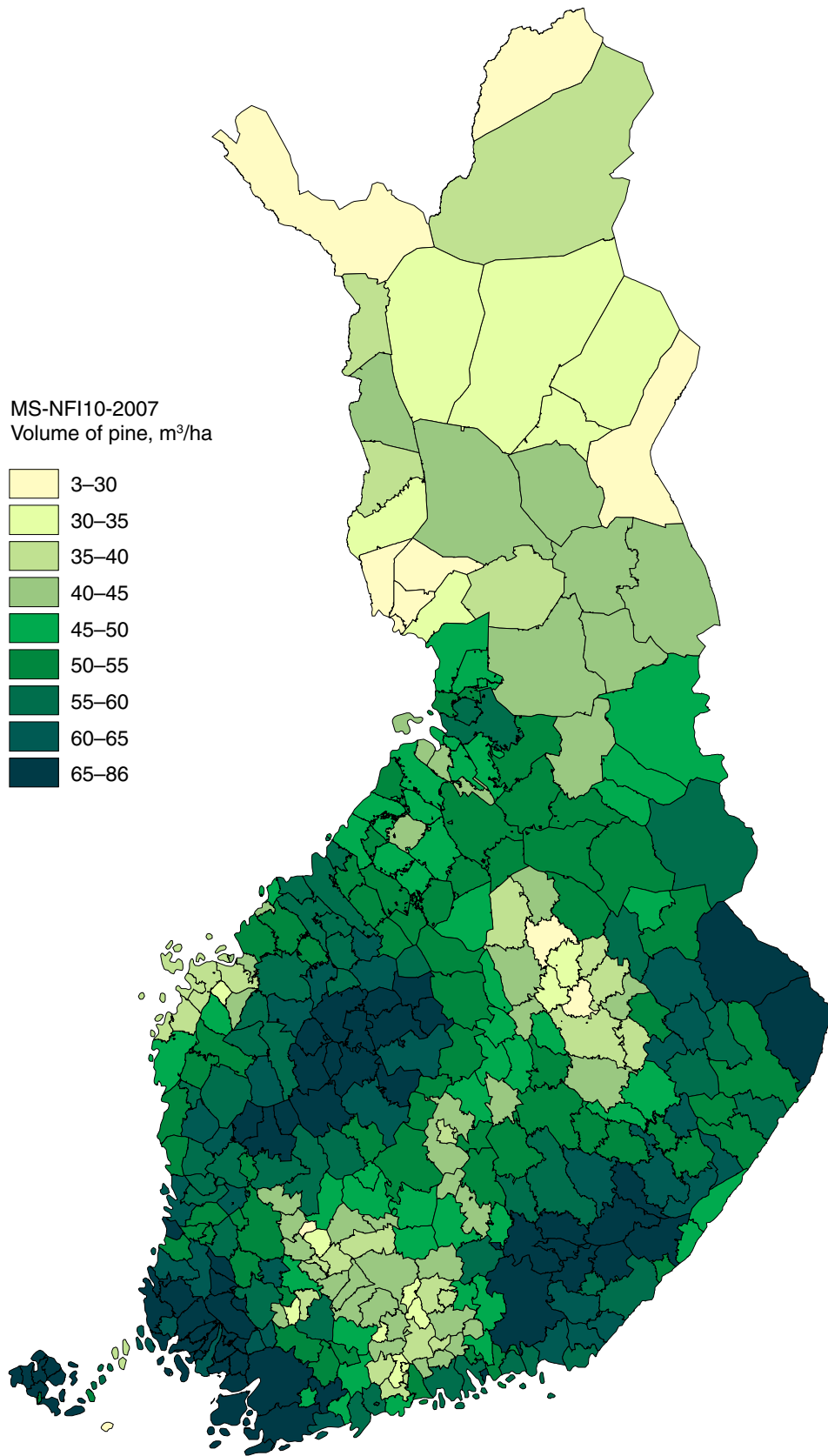


Fig. 4.1. Continued

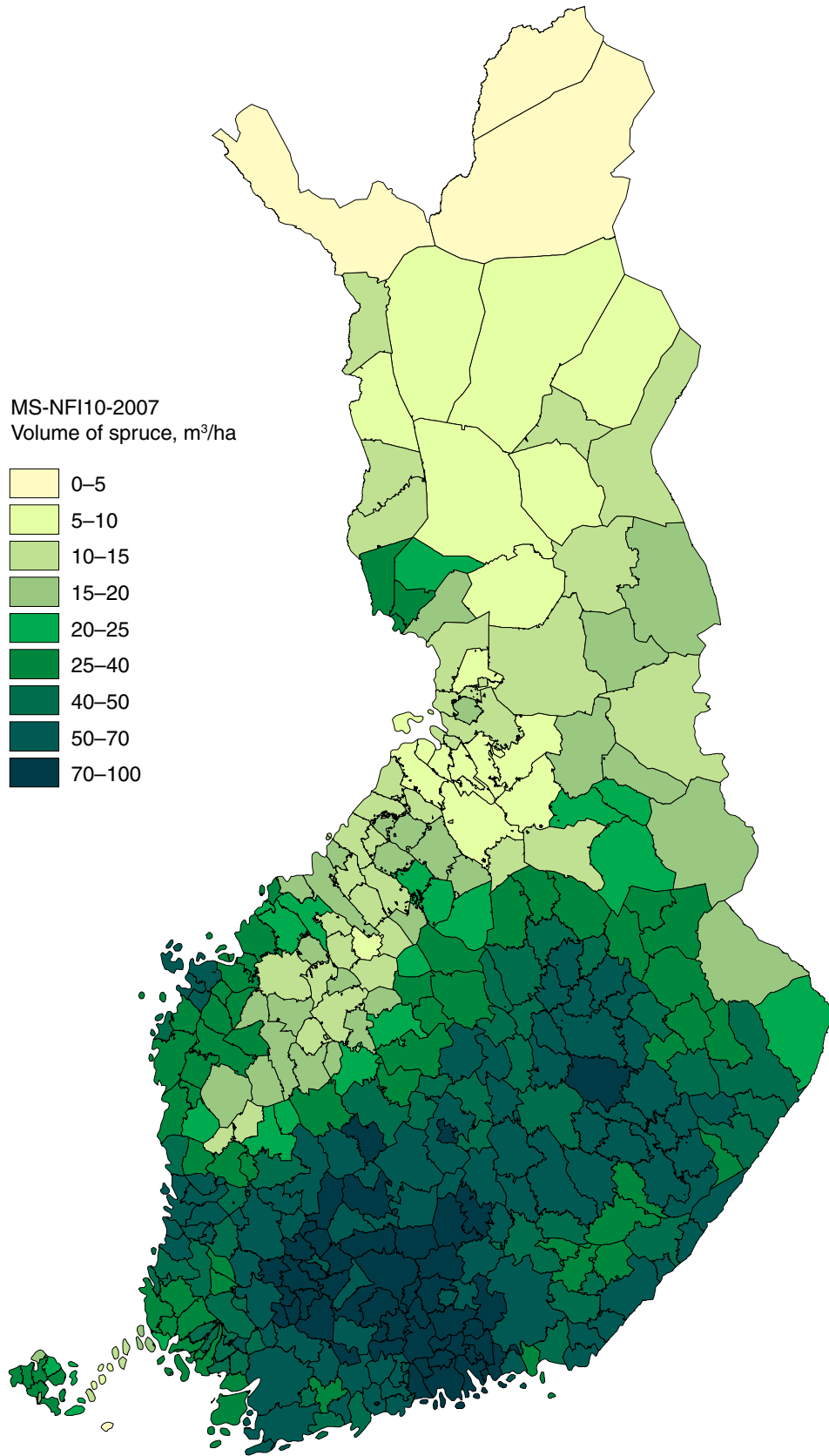


Fig. 4.1. Continued

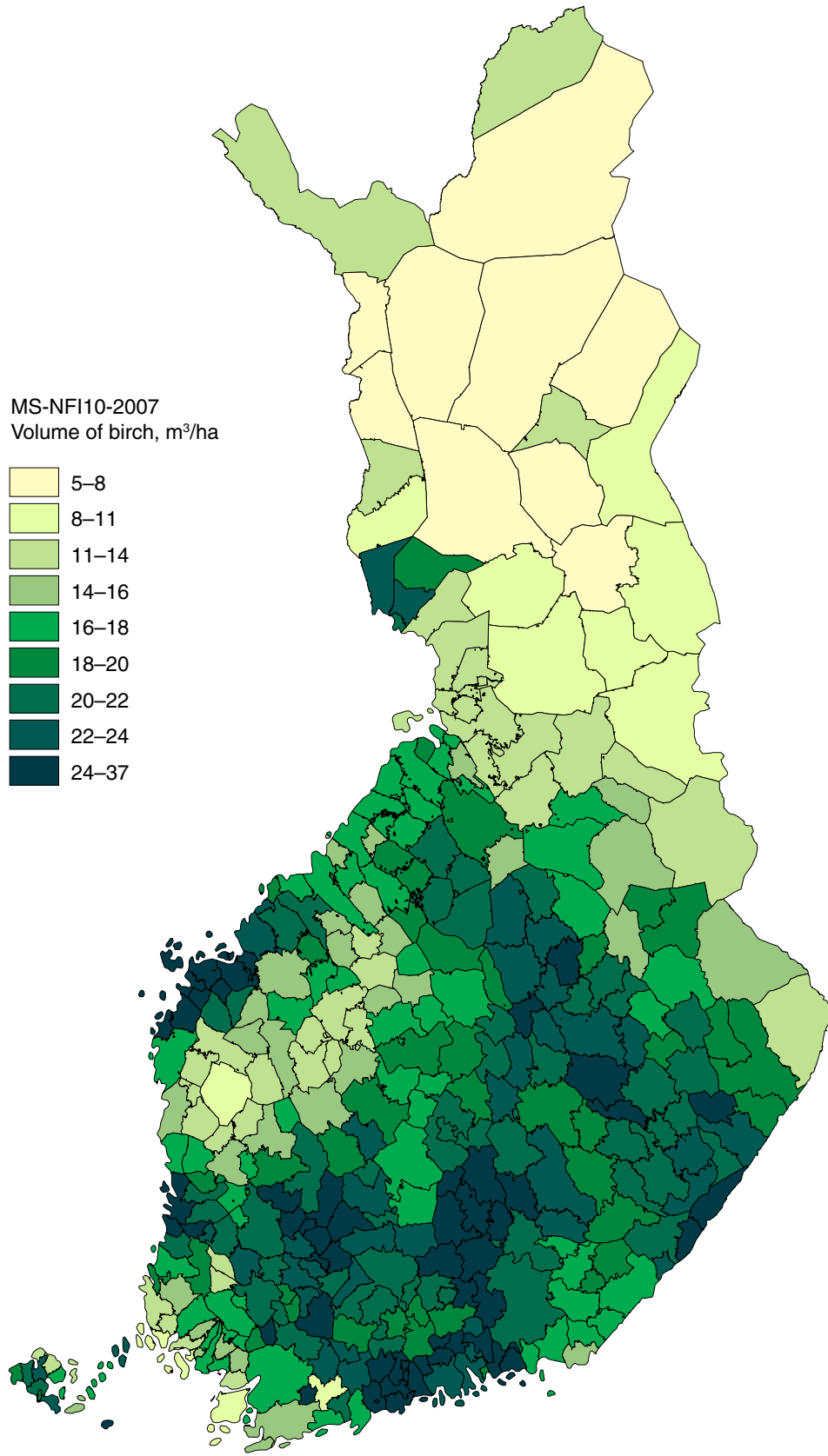


Fig. 4.1. Continued

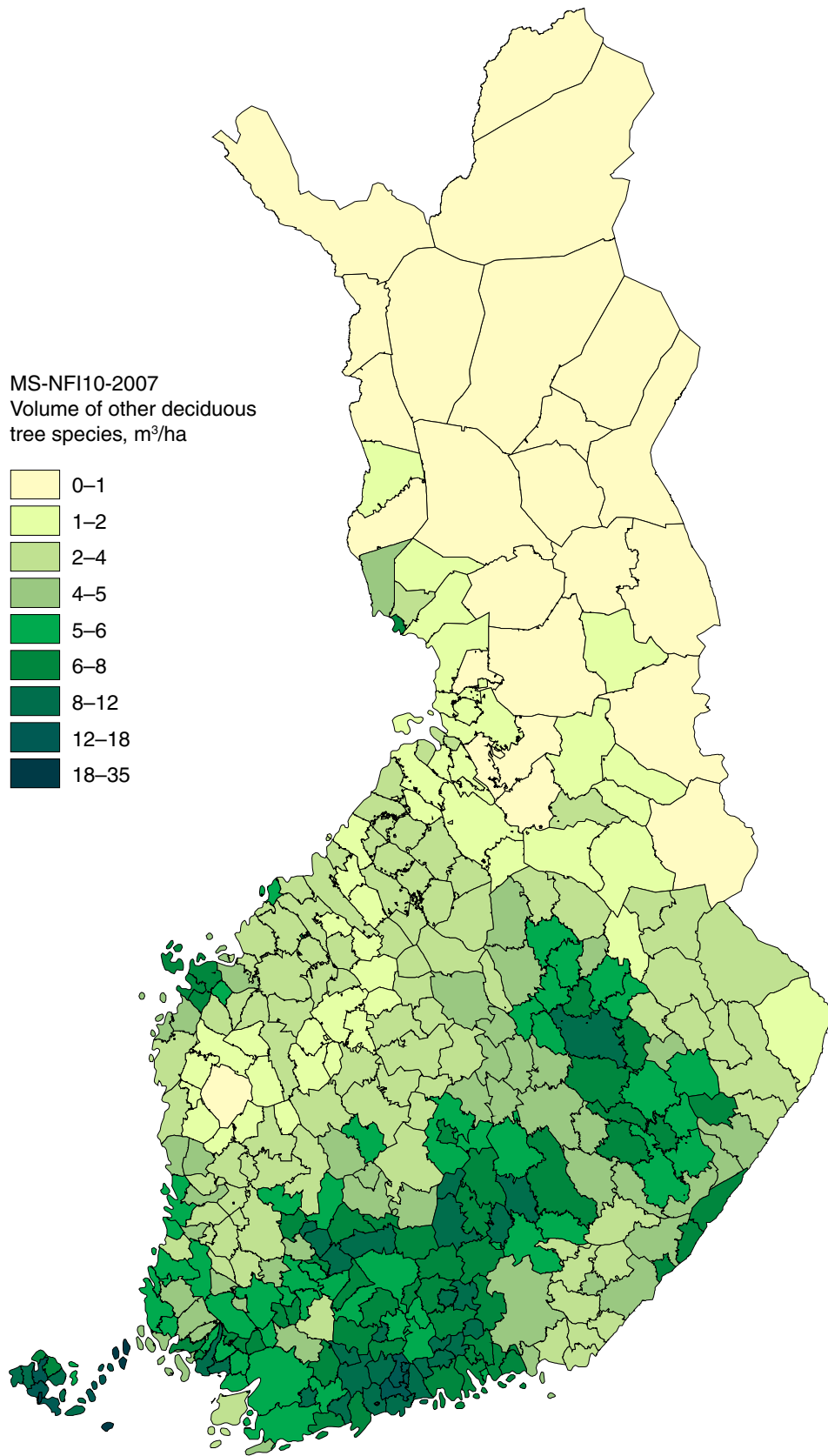


Fig. 4.1. Continued

Table 4.1. The compartments of tree biomass (Repola et al. 2007; Repola 2008, 2009).

Stem
Bark
Living branches
Foliage
Dead branches
Stump
Stem residual (from NFI timber assortment class proportions and stem and bark biomass)

radius of the plot and sampling ratio of the sample trees. The biomass estimates by tree species groups in young thinning stands (development class) are presented in Appendix Table 8a with a unit of Gg (10^9 g). The biomasses of stem and bark, branches and foliage were calculated using those field plots on which first commercial thinning was proposed for the first 5-year-period or on which pre-commercial thinning was proposed and the treatment was already considered to be delayed in the corresponding stand. The proportion of the field plot biomass capable to be removed (28–43%) was estimated employing the regional thinning regimes of pine, spruce and birch on most common site fertility classes (Mesic forests and Sub-xeric forests) according to the dominant tree species of the field plot stand (Hyvän metsänhoidon suosituksset 2006) (Table 4.2). Appendix Table 8c presents similar estimates to those in Table 8a for land available for wood supply. The aboveground biomass estimates in young thinning stands, similar to those in Table 8c, were converted to potential energy per area of forest land available for wood supply in the municipality, MWh/ha. These energy estimates are presented by municipalities in Fig. 4.2. 10^6 g (a tonne) of biomass equals five mega-watt hours (MWh) in these calculations. The biomass estimates of mature forests are presented separately for branches, foliage and stem residuals, and stumps and large roots by tree species groups in Appendix Table 8b and for land available for wood supply in Table 8d. In practice, only spruce stumps, branches and stem residuals are harvested from regeneration cutting areas. The biomass estimates for tree compartments of spruce in mature stands (Table 8d) were converted to potential energy, MWh/ha, in a same way as for young thinning stands above and are presented by municipalities in Fig. 4.3.

The biomass models employed were different from those used in MS-NFI-2005 (Tomppo et al. 2009a). This caused significant changes in the totals of some biomass estimates of tree compartments compared to MS-NFI-2005, and cannot be explained by the random estimation errors from the MS-NFI method. In the Appendix Table 8b, the estimate of stumps and large roots over the whole country increased by 26% from the estimate of MS-NFI-2005. One explanation for the increase in the total estimate is the fact that the minimum diameter for large roots in the present models is 1 cm while for Marklund (1988) used in MS-NFI-2005 it was 5 cm. On the contrary, in Table 8b, the total biomass of branches, foliage and stem residuals for the whole country was 11% smaller than that of MS-NFI-2005. However, in Table 8a, the changes in the totals of biomass esti-

Table 4.2. Removal percentages applied for pre-commercial and first commercial thinnings by regions (degree days) and dominant tree species of the NFI field plot stands. Site fertility classes: Herb rich heath (HRHF), Mesic (M) and Sub-xeric (SX) forests.

Degree days	Removal % (site fertility class of the regime)		
	Pine	Spruce	Deciduous
> 1 200 dd	34 (SX)	32 (M)	43 (HRHF,M)
1 000–1 200 dd	32 (SX)	34 (M)	43 (HRHF,M)
< 1 000 dd	33 (SX)	31 (M)	28 (HRHF,M peatlands)

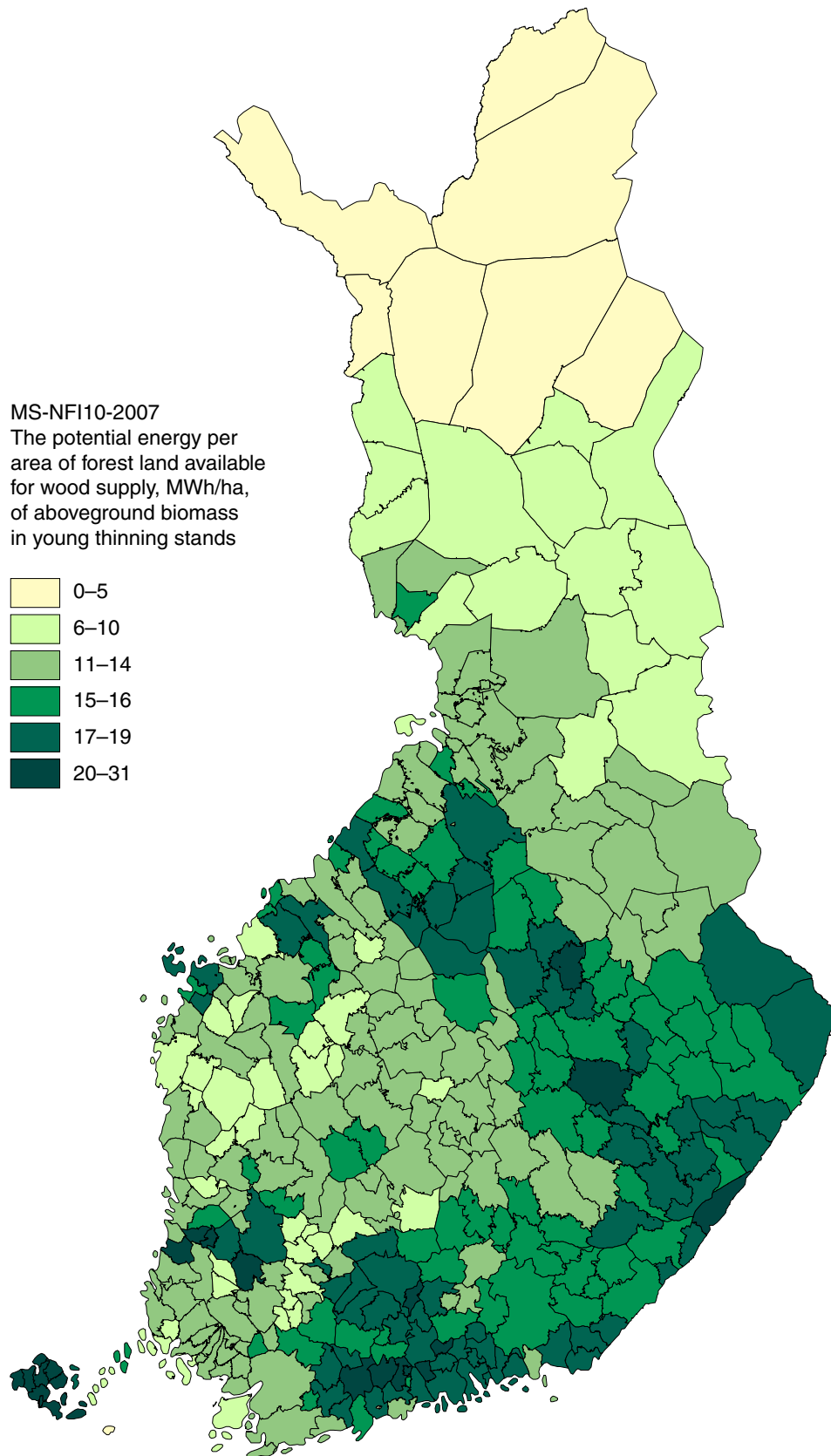


Fig 4.2. The potential energy per area of forest land, MWh/ha, of aboveground biomass in young thinning stands in forests available for wood supply by municipalities. Digital map data: © National Land Survey of Finland MML/VIR/MYY/328/08.

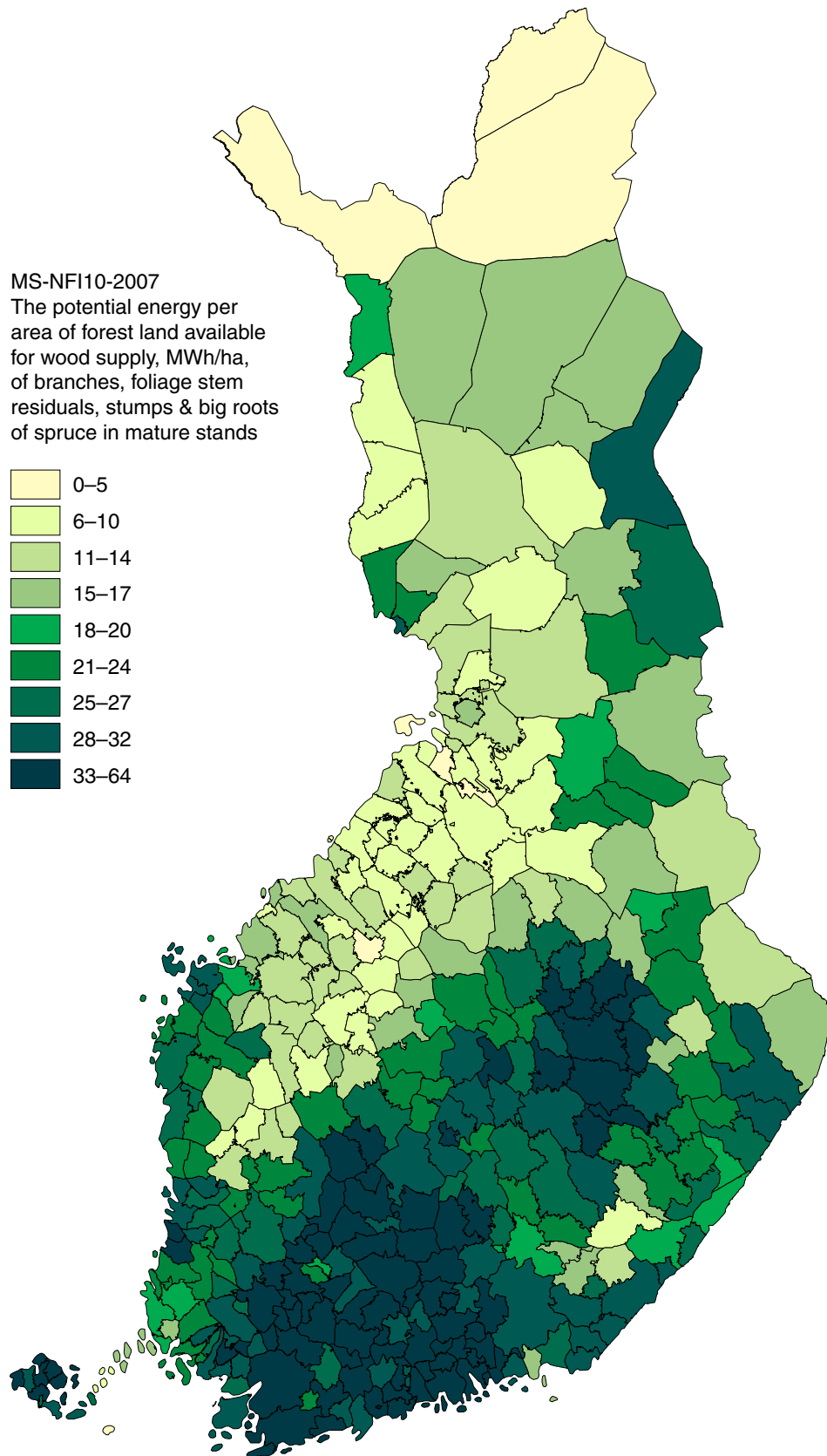


Fig 4.3. The potential energy per area of forest land, MWh/ha, of branches, foliage, stem residuals, stumps and large roots of spruce in mature stands in forests available for wood supply by municipalities. Digital map data: © National Land Survey of Finland MML/VIR/MYY/328/08.

mates of tree compartments in young thinning stands were small between MS-NFI-2005 and MS-NFI-2007: 6%, -3% and 2% for the stem including bark, branches and foliage, correspondingly.

The MS-NFI-2007, biomass estimates for Appendix Tables 8a and 8b were calculated for the North Finland (Forestry centres 11, 12 and 13) and South Finland employing both the Marklund's and Repola's models for tree compartments. The total biomasses based on the two set of models and the relative differences of the biomass estimates corresponding the Appendix Tables 8a and 8b are presented in Tables 4.3 and 4.4, respectively. The changes were similar to those found between MS-NFI-2005 and MS-NFI-2007 for Appendix Tables 8b: In Table 4.4, the Marklund models give significantly smaller biomass estimate for stumps and roots. The different minimum diameter of the roots, as explained above, is probably the major explanation for this change. The relative differences were largest for the broadleaved tree species biomass components. This holds for the biomass estimates by tree species groups in young thinning stands too (Table 4.3). The Marklund models gave much larger biomass estimates particularly for the branches and foliage in Table 4.3.

Repola (2009) compared the predictions of his biomass models for pine and spruce against Marklund's (1988) models using NFI9 sample trees. The stem as well as living crown biomass estimates were relatively similar for trees with diameter < 30 cm, which is in line with results in Table 4.3. The stump and root biomass estimates from Marklund's models were relatively lower for spruce than pine when compared to Repola's models, This can be seen also in Table 4.4.

The energy wood estimates represent energy wood potential rather than the energy wood available in practice. The practical constraints in use and harvesting of energy wood, like minimum removal and other cutting operations were not taken into account. Note also that the biomass estimates for energy wood were based on sample tree data only. For more details of deriving the biomass estimates and the reliability of the estimates, see Tomppo et al. (2008b).

4.2 Digital thematic output maps

Thematic forest maps in raster format were produced for the most important forest variables: land class, main site class, site fertility class, stand age, mean diameter and height of stands, stand basal area, and volumes by tree species and timber assortments, for four tree species or species groups (pine, spruce, two birch species combined, and other broad leaved tree species). Twelve volume maps were produced for volumes of saw timber, pulp wood and total volume. The maps produced are in georeferenced raster layers of 20 m by 20 m resolution (Table 4.5), and cover Finland entirely. The data for the three Northernmost municipalities come from NFI9 (region 6 in Fig. 2.3). The non-forestry land use cover was obtained from the digital land use map data and overlaid on the satellite image data during the estimation phase. The ik-NN pixel-level predictions were made for the rest of the area. An example of the total volume thematic map is given in Fig. 3.2c. The raster layers can be combined to produce new thematic maps, e.g., dominant tree species and mean volume classes by tree species dominance. More examples of digital thematic maps are given in Tomppo et al. (2008b).

The sum and mean values calculated from raster layers deviate, in most cases, from the area and volume estimates in the Appendix Tables due to the corrections for map errors. The forestry land area calculated from the maps is greater, and the mean volume estimates smaller, than those in the Appendix Tables in most cases (cf. Subsect. 3.3.2).

Table 4.3. The biomass of the tree compartments available for energy wood by tree species in young thinning stands on forest land in South and North Finland applying Marklund's and Repola's biomass models. Stands with proposed cutting for the first 5-year period selected. The assessed removal by stand ranges from 28 to 43% of the growing stock. Relative differences of biomass estimates applying the two models.

Biomass models	Pine			Spruce			Broadleaved tree species			All tree species			
	Stem including bark	Branches	Foliage	Stem including bark	Branches	Foliage	Stem including bark	Branches	Foliage	Stem including bark	Branches	Foliage	
	1 000 t												
Marklund	South Finland	22 545	5 030	1 985	10 844	4 288	2 822	18 337	4 932	2 108	51 726	14 250	6 915
	North Finland	13 069	3 427	1 397	2 162	1 068	712	7 364	2 336	982	22 594	6 832	3 091
	Whole country	35 614	8 457	3 383	13 005	5 356	3 534	25 701	7 268	3 090	74 320	21 082	10 006
Repola	South Finland	21 181	5 300	2 051	9 842	3 570	2 770	15 884	2 841	1 083	46 907	11 711	5 904
	North Finland	12 807	3 414	1 311	2 055	889	641	6 558	1 386	532	21 419	5 689	2 484
	Whole country	33 987	8 714	3 362	11 897	4 459	3 411	22 442	4 227	1 615	68 326	17 400	8 388
		(%)											
100*Marklund/ Repola-100	South Finland	6%	-5%	-3%	10%	20%	2%	15%	74%	95%	10%	22%	17%
	North Finland	2%	0%	7%	5%	20%	11%	12%	69%	85%	5%	20%	24%
	Whole country	5%	-3%	1%	9%	20%	4%	15%	72%	91%	9%	21%	19%

Table 4.4. The biomass of the tree compartments available for energy wood by tree species in mature stands on forest land in South and North Finland applying Marklund's and Repola's biomass models. Relative differences of biomass estimates applying the two models.

Biomass models	Pine			Spruce			Broadleaved tree species			All tree species			
	Branches, foliage and stem residual	Stumps and big roots		Branches, foliage and stem residual	Stumps and big roots		Branches, foliage and stem residual	Stumps and big roots		Branches, foliage and stem residual	Stumps and big roots		
	1 000 t												
Marklund	South Finland	27 208	35 954	61 207	44 267	21 497	10 659	109 912	90 880				
	North Finland	26 153	25 031	37 267	21 381	17 330	6 264	80 750	52 676				
	Whole country	53 361	60 985	98 474	65 648	38 827	16 924	190 662	143 556				
Repola	South Finland	27 444	40 279	57 407	54 021	15 200	17 315	100 051	111 616				
	North Finland	20 809	28 190	30 907	26 557	13 285	10 007	65 002	64 754				
	Whole country	48 253	68 469	88 314	80 579	28 485	27 323	165 052	176 370				
		(%)											
100*Marklund/ Repola-100	South Finland	-1%	-11%	7%	-18%	41%	-38%	10%	-19%				
	North Finland	26%	-11%	21%	-19%	30%	-37%	24%	-19%				
	Whole country	11%	-11%	12%	-19%	36%	-38%	16%	-19%				

Table 4.5. Twenty thematic map layers produced by MS-NFI-2007.

Thematic maps, raster format, 20 m by 20 m
20 layers
- stand age, a
- stand basal area, m ²
- total volume, m ³ /ha
- pine volume, m ³ /ha
- pine log volume, m ³ /ha
- pine pulpwood volume, m ³ /ha
- spruce volume, m ³ /ha
- spruce log volume, m ³ /ha
- spruce pulpwood volume, m ³ /ha
- birch volume, m ³ /ha
- birch log volume, m ³ /ha
- birch pulpwood volume, m ³ /ha
- other broadleaved volume, m ³ /ha
- other broadl. log volume, m ³ /ha
- other broadl.pulpwood volume, m ³ /ha
- mean height of stand, dm
- mean diameter of stand, cm
- land class (3 classes)
- main site class (4 classes)
- site fertility class (8 classes)

5 Discussion

The development of the Finnish multi-source inventory (MS-NFI) method began in 1989 in the connection of the 8th National Forest Inventory of Finland (NFI8). The method utilises satellite images, field data of the National Forest Inventory (NFI) and digital map data. The methods and results of the first country-level MS-NFI, MS-NFI8, are presented in Tomppo et al. (1998). The revised methods and results, MS-NFI9 methods and results, corresponding to the ninth National Forest Inventory (1996–2003), were published in Tomppo et al. (2008b). The estimates obtained by MS-NFI are part of the official NFI statistics in Finland, some of which are available via the internet (Metinfo 2007).

The main purpose of the MS-NFI method is to obtain forest resource information for areas smaller than would be possible using only field data. The developed *k*-Nearest Neighbour estimation method (*k*-NN) meets the requirements set to the method and the results. In addition to the small area estimates, the MS-NFI provides predictions of forest variables in map form.

The method has been improved continuously and new features have been added since its first implementation. Similar development work is being carried out in several other countries.

Rapid changes in forests and in forest industries, as well as the approaching change in the Finnish forest income taxation system in 2006, caused a need to update the forest resource estimates during the 9th inventory to correspond year 2002. The pixel level prediction error is generally rather high in MS-NFI. The several error sources are listed in Tomppo et al. (2008b). For this article, the estimates and pixel level predictions were validated when selecting the estimation parameters

comparing MS-NFI estimates and error estimates with those based on NFI10 field data using groups of municipalities.

The main users of the MS-NFI results, municipality level estimates and maps are the forestry authorities at forestry centres, forest industries and forest environment researchers. More details of the uses are given in Tomppo et al. (2008a and 2008b).

The most serious potential risk in the application of MS-NFI method is the availability of relevant satellite images. An individual satellite image scene should be large enough to cover high enough number of field plots, preferably several thousands, to get satisfactory ground truth data. On the other hand, the pixel size should not be larger than about 30 metres. In addition to the problems caused by clouds, the number of the natural resource satellites with suitable specifications for forest applications is not high, particularly when one relevant instrument, Landsat 7 ETM+, suffers from malfunctioning of the scan line corrector.

This article is one in the series in which the MS-NFI estimates are calculated every second year for the greater part of the country and every fourth year for northernmost Finland. The future method development work will focus, in addition to the decrease of all kinds of estimation errors, to investigate the possibilities to integrate airborne remote sensing data, e.g., lidar data, as a part of input data of MS-NFI.

Acknowledgements

The development of multi-source forest inventory was initiated by late professor Pekka Kilkki at the Finnish Forest Research Institute, Metla. The results presented in this article presume the availability of forest inventory field data, amounting about to 50 000 field plots on forestry land in NFI10 from 2005–2008, as well as functioning computing and data management facilities, all provided by Metla. Mr Markus Haakana gave technical advice for the calculation of the municipality results. The manuscript has been read and valuable improvements suggested by Director of Research, Professor Taneli Kolström and Dr. Juha Heikkinen. Typesetting was made by Ms. Sari Elomaa. We thank all the individuals whose support has made this article possible.

References

- Card, D.H. 1982. Using known map category marginal frequencies to improve estimates of thematic map accuracy. *Photogrammetric Engineering and Remote Sensing* 48: 431-439.
- Cochran, W.G. 1977. *Sampling techniques*. Wiley. New York, 428 p.
- Czaplewski, R.L. & Catts, G.P. 1992. Calibration of remotely sensed proportion or area estimates for misclassification error. *Remote Sensing of Environment* 39: 29-43.
- Diemer, C., Lucaschewski, I., Spelsberg, G., Tomppo, E. & Pekkarinen, A. 2000. Integration of terrestrial forest sample plot data, map information and satellite data, An operational multisource-inventory concept. In: Ranchin T, Wald L (ed.). *Proceedings of the Third Conference "Fusion of Earth Data: Merging Point Measurements, Raster Maps and Remotely Sensed Images"*. Sophia Antipolis, France, January 26-28, 2000, SEE/URISCA, Nice. p. 143-150.
- Finley, A.O. & McRoberts, R.E. 2008. Efficient k-nearest neighbor searches for multi-source forest attribute mapping. *Remote Sensing of Environment* 112: 2203-2211.
- , McRoberts, R.E., & Ek, A.R. 2006. Applying an efficient k nearest neighbor search to forest attribute imputation. *Forest Science* 52: 130-135.
- Franco-Lopez, H., Ek, A.R., & Bauer, M.E. 2001. Estimation and mapping of forest stand density, volume, and cover type using the k-nearest neighbors method. *Remote Sensing of Environment* 77: 251-274.
- Gjertsen, A. 2005. Accuracy of forest mapping based on Landsat TM data and a kNN method. In: H. Olsson (ed.). *Proceedings of ForestSat 2005*. Borås, Sweden, 31 May – 3 June 2005. p. 7-11. Available at: <http://shop.skogsstyrelsen.se/shop/9098/art92/4646092-23ff72-1740-1.pdf>. [Cited 17 Feb 2012].
- Hagner, O. & Olsson, H. 2004. Normalisation of Within-Scene Optical Depth Levels in Multispectral Satellite Imagery Using National Forest Inventory Plot Data. In: *Proceedings from the 24th EARSeL Symposium, Workshop on "Remote sensing of land use and land cover"*, Dubrovnik, Croatia, May 28-29, 2004. p. 279-284. Available at: <http://www.earsel.org/symposia/2004-symposium-Dubrovnik/pdf/335.pdf>. [Cited 17 Feb 2012].
- Henttonen, H. 1991. VMI8:n Pohjois-Suomen otanta-asetelmien vertailu satelliittikuvatulokinnan avulla. Comparing of sampling designs through simulation. Finnish Forest Research Institute, 10 p. (In Finnish).
- Hyvän metsänhoidon suosituksien 2006. Forestry Development Centre Tapio, Helsinki (In Finnish).
- Müller, R., Krauss, T., Lehner, M., Reinartz, P., Forsgren, J., Rönnbäck, G. & Karlsson, Å. 2009. IMAGE 2006 European Coverage, Methodology and results, DLR report, 55p. Available at: http://earth.esa.int/pub/ESA_DOC/Image2006-v1_01.pdf [Cited 13 Feb 2012].
- Katila, M. 2006a. Correcting map errors in forest inventory estimates for small areas. In: Kangas, A. & Maltamo, M. (ed.). *Forest Inventory - Methodology and Applications, Managing Forest Ecosystems Vol. 10*. Springer, Dordrecht, The Netherlands p. 225-233.
- 2006b. Empirical errors of small area estimates from the multisource National Forest Inventory in Eastern Finland. *Silva Fennica* 40(4): 729-742.
- & Tomppo, E. 2001. Selecting estimation parameters for the Finnish multi-source national forest inventory. *Remote Sensing of Environment* 76: 16-32.
- & Tomppo E. 2002. Stratification by ancillary data in multisource forest inventories employing k-nearest neighbour estimation. *Canadian Journal of Forest Research* 32(9): 1548-1561.
- , Heikkinen, J & Tomppo, E 2000. Calibration of small-area estimates for map errors in multisource forest inventory. *Canadian Journal of Forest Research* 30:1329-1339.
- Kim, H.-J. & Tomppo, E. 2006. Model-based prediction error uncertainty estimation for k-nn method. *Remote Sensing of Environment* 104: 257-263.
- Korkeusmalli 25 m 2007. National Land Survey of Finland. Available at: <http://www.maanmittauslaitos.fi/digituotteet/korkeusmalli-25-m>. [Cited 17 Feb 2012]. (In Finnish).
- Koukal, T., Suppan, F. & Schneider, W. 2005. The impact of radiometric calibration on kNN predictions of forest attributes. In: Olsson, H. (ed.). *Proceedings of ForestSat 2005*. Borås, Sweden, 31 May – 3 June 2005. p. 17-21. Available at: <http://shop.skogsstyrelsen.se/shop/9098/art92/4646092-23ff72-1740-1.pdf>. [Cited 17 Feb 2012].

- Lehto, J. & Leikola, M. 1987. Käytännön metsätyypit. Kirjayhtymä, Helsinki (In Finnish), 96 p.
- Maanmittauslaitoksen maastotietokohteet (Feature catalog of the topographic database) 2005. National Land Survey of Finland, Helsinki, Maanmittauslaitoksen julkaisuja 97. Available at: http://www.maanmittauslaitos.fi/sites/default/files/Nro_97_maanmittauslaitoksen_maastotietokohteet.pdf. [Cited 14 Feb 2012]. (In Finnish).
- Marklund, L.G. 1988. Biomass functions for pine, spruce and birch in Sweden. Sveriges Lantbruksuniversitet, Uppsala, Sweden, Inst. Skogstaxering. Rapp. 45. 73 p.
- Magnussen, S., McRoberts, R. & Tomppo, E.O. 2009. Model-based mean square error estimators for k-nearest neighbour predictions and applications using remotely sensed data for forest inventories. *Remote Sensing of Environment* 113: 476-488.
- Maselli, F., Chirici, G., Bottai, L., Corona, P. & Marchetti, M. 2005. Estimation of Mediterranean forest attributes by the application of k-NN procedures to multitemporal Landsat ETM+ images. *International Journal of Remote Sensing* 26: 3781-3796.
- McRoberts, R.E. 2006. A model-based approach to estimating forest area. *Remote Sensing of Environment* 103: 56-66.
- & Tomppo, E.O. 2007. Remote sensing support for national forest inventories. *Remote Sensing of Environment* 110: 412-419.
- , Nelson, M.D. & Wendt, D.G. 2002a. Stratified estimation of forest area using satellite imagery, inventory data, and the k-Nearest Neighbors technique. *Remote Sensing of Environment* 82: 457-468.
- , Wendt, D.G., Nelson, M.D. & Hansen, M.H. 2002b. Using a land cover classification based on satellite imagery to improve the precision of forest inventory area estimates. *Remote Sensing of Environment* 81: 36-44.
- , Holden, G.R., Nelson, M.D., Liknes, G.C. & Gormanson, D.D. 2006. Using satellite imagery as ancillary data for increasing the precision of estimates for the Forest Inventory and Analysis program of the USDA Forest Service. *Canadian Journal of Forest Research* 36: 2968-2980.
- , Tomppo, E.O., Finley, A.O. & Heikkinen, J. 2007. Estimating areal means and variances of forest attributes using the k-Nearest Neighbors technique and satellite imagery. *Remote Sensing of Environment* 111: 466-480.
- , Cohen, W.B., Naesset, E., Stehman, S.V. & Tomppo, E.O. 2010. Using remotely sensed data to construct and assess forest attribute maps and related special products. *Scandinavian Journal of Forest Research* 25: 340-367.
- , Tomppo, E.O. & Naesset, E. 2010. Advances and emerging issues in national forest inventories. *Scandinavian Journal of Forest Research* 25: 368-381.
- , Magnussen, S., Tomppo, E.O. & Chirici, G. 2011. Parametric, bootstrap, and jackknife variance estimators for the k-Nearest Neighbors technique with illustrations using forest inventory and satellite image data. *Remote Sensing of Environment* 115: 3165-3174.
- Metinfo 2007. Metinfo -forest information services, Finnish Forest Research Institute. Available at: <http://www.metla.fi/metinfo/index-en.htm>. [Cited 17 Feb 2012].
- Nilsson, M. 1997. Estimation of Forest Variables Using Satellite Image Data and Airborne Lidar. Ph.D. thesis, Swedish University of Agricultural Sciences, The Department of Forest Resource Management and Geomatics, Acta Universitatis Agriculturae Sueciae. *Silvestria* 17, 84 p.
- Nuutinen, T. & Hirvelä, H. 2006. Hakkuumahdollisuudet Suomessa valtakunnan metsien 10. inventoinnin perusteella. *Metsätieteen aikakauskirja* 1B/2006: 223-237.
- Rao, J.N.K. 2003. *Small Area Estimation*. Wiley, New York. 313 p.
- Reese, H., Nilsson, M., Sandström, P. & Olsson, H. 2002. Applications using estimates of forest parameters derived from satellite and forest inventory data. *Computers and Electronics in Agriculture* 37:37-56
- , Nilsson M., Granqvist, Pahlén, T., Hagner, O., Joyce, S., Tingelöf, U., Egberth, M. & Olsson, H. (2003) Countrywide estimates of forest variables using satellite data and field data from the National Forest Inventory. *Ambio* 32: 542-548.
- Repola, J. 2008. Biomass equations for birch in Finland. *Silva Fennica* 42(4): 605-624.
- 2009. Biomass equations for Scots pine and Norway spruce in Finland. *Silva Fennica* 43(4): 625-647.

- , Ojansuu, R. & Kukkola, M. 2007. Biomass functions for Scots pine, Norway spruce and birch in Finland. Metlan työraportteja/Working Papers of the Finnish Forest Research Institute 53. 28 p. Available at: <http://www.metla.fi/julkaisut/workingpapers/2007/mwp053.htm>. [Cited 17 Feb 2012].
- Suomen pinta-ala kunnittain (The area of Finland by municipalities) 1.1.2009 2009. National Land Survey of Finland, Helsinki. Available at: http://www.maanmittauslaitos.fi/sites/default/files/pinta_alat_kunnittain_01012009.pdf. [Cited 17 Feb 2012]. (In Finnish).
- Tomppo, E. 1990. Satellite Image-Based National Forest Inventory of Finland. *The Photogrammetric Journal of Finland* 12: 115-120.
- 1991. Satellite Image-Based National Forest Inventory of Finland. In: Proceedings of the symposium on Global and Environmental Monitoring, Techniques and Impacts, September 17-21, 1990 Victoria, British Columbia Canada. *International Archives of Photogrammetry and Remote Sensing* 28: 419-424.
- 1992. Satellite image aided forest site fertility estimation for forest income taxation. *Acta Forestalia Fennica* 229, 70 p.
- 1996. Multi-source National Forest Inventory of Finland. In: Päivinen, R., Vanclay, J. & Miina, S. (ed.). *New Thrusts in Forest Inventory. Proceedings of the subject group S4.02-00 'Forest Resource Inventory and Monitoring' and subject group S4.12-00 'Remote Sensing Technology'*, vol. 1. IUFRO XX World Congress, 6-12 Aug. 1995, Tampere, Finland. European Forest Institute, Joensuu, Finland. p. 27-41.
- 2006a. The Finnish National Forest Inventory. In: Kangas, A. & Maltamo, M. (ed.). *Forest inventory. Methodology and applications. Managing Forest Ecosystems Vol 10*. Springer, Dordrecht, The Netherlands. p. 179-194.
- 2006b. The Finnish multi-source national forest inventory - small area estimation and map production. In: Kangas A., Maltamo M (ed.). *Forest inventory. Methodology and applications, Managing Forest Ecosystems Vol 10*. Springer, Dordrecht, The Netherlands p. 195-224.
- 2009a. The Finnish National Forest Inventory. In: McRoberts, R.E., Reams, G.A., Van Deusen, P.A. & McWilliams, W.H. (ed.). *Proceedings of the Eighth Annual Forest Inventory and Analysis Symposium, Monterey, California, October 16-19, 2006*. USDA Forest Service General Technical Report WO-79. p. 39-46.
- & Halme, M. 2004. Using coarse scale forest variables as ancillary information and weighting of variables in k-nn estimation: a genetic algorithm approach. *Remote Sensing of Environment* 92: 1-20.
- , Katila, M., Moilanen, J., Mäkelä, H. & Peräsaari, J. 1998b. Kunnittaiset metsävaratiedot 1990-94. *Folia Forestalia* 4B/1998: 619-839. (In Finnish).
- , Goulding, C. & Katila, M. 1999. Adapting Finnish multi-source forest inventory techniques to the New Zealand preharvest inventory. *Scandinavian Journal of Forest Research* 14: 182-192.
- , Korhonen, K.T., Heikkinen, J. & Yli-Kojola, H. 2001a. Multisource inventory of the forests of the Hebei Forestry Bureau, Heilongjiang, China. *Silva Fennica* 35(3): 309-328.
- , Olsson, H., Ståhl, G., Nilsson, M., Hagner, O. & Katila, M. 2008a. Combining National Forest Inventory Field Plots and Remote Sensing Data for Forest Databases. *Remote Sensing of Environment* 112: 1982-1999.
- , Haakana, M., Katila, M. & Peräsaari J. 2008b. *Multi-Source National Forest Inventory Methods and Applications*. Springer. Series: *Managing Forest Ecosystems*, Vol. 18 2008, XIV. 374 p.
- , Haakana, M., Katila, M., Mäkisara, K. & Peräsaari, J. 2009a. The multi-source National Forest Inventory of Finland - methods and results 2005. Metlan työraportteja/Working Papers of the Finnish Forest Research Institute 111. 277 p. Available at: <http://www.metla.fi/julkaisut/workingpapers/2009/mwp111-en.htm>. [Cited 17 Feb 2012].
- , Gagliano, C., De Natale, F., Katila, M. & McRoberts, R.E. 2009b. Predicting categorical forest variables using an improved k-Nearest Neighbour estimation and Landsat imagery. *Remote Sensing of Environment* 113: 500-517.
- , Heikkinen, J., Henttonen, H.M., Ihalainen, A., Katila, M., Mäkelä, H., Tuomainen, T. & Vainikainen, N. 2011. Designing and conducting a forest inventory - case: 9th National Forest Inventory of Finland. *Springer, Managing Forest Ecosystems* 21. 207 p.
- Walsh, T.A. & Burk, T.E. 1993. Calibration of satellite classifications of land area. *Remote Sensing of Environment* 46: 281-290.

Appendix

Table 1a. Area and proportion of land classes on forestry land by forestry centres.	45
Table 1b. Area and proportion of land classes on forest land available for wood supply by forestry centres.	51
Table 2a. Area and proportion of mineral soils and peatlands by land classes and forestry centres.	57
Table 2b. Area and mean volume of growing stock on mineral soils and peatlands on forest land and forest and poorly productive forest land by forestry centres.	67
Table 2c. Area and proportion of forest available for wood supply on mineral soil and peatland by land classes and forestry centres.	73
Table 2d. Area and mean volume of forest available for wood supply on mineral soil and peatland on forest land and forest and poorly productive forest land by forestry centres.	83
Table 3a. Dominant tree species on forest land by forestry centres.	89
Table 3b. Dominant tree species on poorly productive forest land by forestry centres.	95
Table 4a. Age class distribution on forest land by forestry centres.	101
Table 4b. The mean volume of growing stock in age classes on forest land by forestry centres.	110
Table 4c. Age class distribution on forest land available for wood supply by forestry centres.	116
Table 4d. The mean volume of growing stock in age classes on forest land available for wood supply by forestry centres.	125
Table 5a. Development class distribution on forest land by forestry centres.	131
Table 5b. The mean volume of growing stock in development classes on forest land by forestry centres.	141
Table 5c. Development class distribution on forest land available for wood supply by forestry centres.	147
Table 5d. The mean volume of growing stock in development classes on forest land by forestry centres.	156
Table 6a. The mean volume of growing stock by tree species and roundwood assortment on forest and poorly productive forest land by forestry centres.	162
Table 6b. The growing stock volume by tree species and roundwood assortment on forest land and poorly productive forest land by forestry centres.	168
Table 6c. The mean volume of growing stock by tree species and roundwood assortment on forest and poorly productive forest land available for wood supply by forestry centres.	174
Table 6d. The growing stock volume by tree species and roundwood assortment on forest land and poorly productive forest land available for wood supply by forestry centres.	180
Table 7a. The mean volume of growing stock by tree species and roundwood assortment on forest land by forestry centres.	186
Table 7b. The growing stock volume by tree species and roundwood assortment on forest land by forestry centres.	192
Table 7c. The mean volume of growing stock by tree species and roundwood assortment on forest land available for wood supply by forestry centres.	198
Table 7d. The growing stock volume by tree species and roundwood assortment on forest land available for wood supply by forestry centres.	204
Table 8a. The biomass of the tree compartments available for energy wood by tree species in young thinning stands on forest land by forestry centres. Stands with proposed cutting for the first 5-year period selected. The assessed removal by stand ranges from 28 to 43 % of the growing stock.	210
Table 8b. The biomass of the tree compartments available for energy wood by tree species in mature stands on forest land by forestry centres.	216
Table 8c. The biomass of the tree compartments available for energy wood by tree species in young thinning stands on forest land available for wood supply by forestry centres. Stands with proposed cutting for the first 5-year period selected. The assessed removal by stand ranges from 28 to 43 % of the growing stock.	222
Table 8d. The biomass of the tree compartments available for energy wood by tree species in mature stands on forest land available for wood supply by forestry centres.	228

Table 1a. Area and proportion of land classes on forestry land by forestry centres.

Forestry centre Municipality	Forest land		Poorly productive forest land		Unproductive land		Total	
	ha	%	ha	%	ha	%	ha	%
Åland								
035 Brändö	2 751	28.8	2 085	21.8	4 712	49.4	9 548	100.0
043 Eckerö	5 751	63.1	1 873	20.5	1 497	16.4	9 121	100.0
060 Finström	6 574	71.7	1 634	17.8	961	10.5	9 169	100.0
062 Föglö	6 129	53.3	2 626	22.9	2 737	23.8	11 493	100.0
065 Geta	2 962	42.4	2 247	32.2	1 772	25.4	6 981	100.0
076 Hammarland	7 206	66.1	2 088	19.2	1 609	14.8	10 903	100.0
170 Jomala	7 507	77.1	1 424	14.6	810	8.3	9 741	100.0
295 Kumlinge	2 224	25.7	2 508	29.0	3 928	45.4	8 659	100.0
318 Kökar	304	5.4	780	14.0	4 498	80.6	5 582	100.0
417 Lemland	6 573	70.6	1 477	15.9	1 266	13.6	9 316	100.0
438 Lumparland	1 787	61.5	737	25.4	384	13.2	2 908	100.0
478 Mariehamn-Maarianhamina	398	63.0	130	20.6	104	16.4	632	100.0
736 Saltvik	6 013	50.8	3 511	29.7	2 317	19.6	11 841	100.0
766 Sottunga	603	25.1	534	22.2	1 267	52.7	2 405	100.0
771 Sund	5 069	61.0	2 304	27.7	931	11.2	8 304	100.0
941 Vårdö	3 468	39.3	2 628	29.8	2 720	30.9	8 816	100.0
Total	65 320	52.1	28 586	22.8	31 514	25.1	125 420	100.0
Rannikko/Etelärannikko								
049 Espoo-Esbo	15 716	90.4	1 377	7.9	287	1.7	17 380	100.0
078 Hanko-Hangö	6 479	73.0	1 809	20.4	584	6.6	8 872	100.0
091 Helsinki-Helsingfors	7 244	83.2	1 067	12.3	395	4.5	8 706	100.0
092 Vantaa-Vanda	10 027	92.4	542	5.0	279	2.6	10 848	100.0
149 Ingå-Inkoo	18 870	84.8	2 770	12.4	618	2.8	22 257	100.0
235 Kauniainen-Grankulla	200	85.6	30	12.9	3	1.5	234	100.0
257 Kirkkonummi-Kyrkslätt	20 064	85.0	2 784	11.8	746	3.2	23 594	100.0
322 Kemiönsaari	34 775	70.2	11 277	22.8	3 477	7.0	49 530	100.0
407 Lapinjärvi-Lapträsk	18 260	97.4	435	2.3	54	0.3	18 748	100.0
424 Liljendal	5 985	97.0	165	2.7	18	0.3	6 168	100.0
434 Loviisa-Lovisa	2 798	94.5	143	4.8	21	0.7	2 961	100.0
444 Länsi-Turunmaa	44 886	68.0	15 366	23.3	5 757	8.7	66 010	100.0
585 Pernå-Pernaja	26 993	94.8	1 209	4.3	271	1.0	28 473	100.0
638 Porvoo-Borgå	37 369	93.7	2 066	5.2	467	1.2	39 901	100.0
701 Ruotsinpyhtää-Strömfors	18 110	95.1	596	3.1	329	1.7	19 035	100.0
710 Raasepori	68 837	84.4	10 344	12.7	2 343	2.9	81 523	100.0
753 Sipoo-Sibbo	18 588	93.3	1 076	5.4	253	1.3	19 917	100.0
755 Siuntio-Sjundeå	12 525	90.7	1 024	7.4	256	1.9	13 804	100.0
Total	367 725	84.0	54 080	12.4	16 158	3.7	437 962	100.0
Rannikko/Pohjanmaan rannikko								
231 Kaskinen-Kaskö	687	94.7	15	2.1	23	3.2	726	100.0
280 Korsnäs	17 796	93.6	467	2.5	759	4.0	19 023	100.0
287 Kristinestad-Kristinankaupunki	49 903	93.4	1 781	3.3	1 777	3.3	53 461	100.0
288 Kronoby-Kruunupy	49 896	90.4	2 837	5.1	2 480	4.5	55 213	100.0
440 Larsmo-Luoto	10 730	91.4	515	4.4	501	4.3	11 746	100.0
475 Malax-Maalahti	35 224	89.7	1 549	3.9	2 496	6.4	39 270	100.0
499 Korsholm-Mustasaari	57 791	94.4	1 559	2.6	1 878	3.1	61 229	100.0
545 Närpes-Närpiö	65 153	92.1	2 627	3.7	2 959	4.2	70 739	100.0
559 Oravais-Oravainen	13 088	91.0	726	5.1	575	4.0	14 389	100.0
598 Jakobstad-Pietarsaari	5 760	92.0	305	4.9	195	3.1	6 259	100.0
599 Pedersöre-Pedersören kunta	55 192	92.2	3 012	5.0	1 671	2.8	59 875	100.0
893 Nykarleby-Uusikaarlepyy	48 605	90.7	2 882	5.4	2 087	3.9	53 575	100.0
905 Vaasa-Vasa	11 892	95.1	246	2.0	365	2.9	12 504	100.0
945 Vörå-Maxmo Vöyri-Maksamaa	39 007	93.0	1 603	3.8	1 349	3.2	41 959	100.0
Total	460 725	92.2	20 124	4.0	19 117	3.8	499 966	100.0
Lounais-Suomi								
019 Aura	3 805	91.9	247	6.0	91	2.2	4 142	100.0
050 Eura	34 758	92.9	1 531	4.1	1 123	3.0	37 412	100.0
051 Eurajoki	22 188	92.8	883	3.7	846	3.5	23 917	100.0
079 Harjavalta	7 321	92.5	188	2.4	409	5.2	7 917	100.0
099 Honkajoki	21 090	86.9	1 365	5.6	1 810	7.5	24 265	100.0
102 Huittinen	26 995	92.0	852	2.9	1 484	5.1	29 331	100.0
181 Jämijärvi	13 294	94.3	483	3.4	319	2.3	14 096	100.0
202 Kaarina	6 599	89.2	659	8.9	138	1.9	7 395	100.0
214 Kankaanpää	47 594	90.7	2 277	4.3	2 601	5.0	52 472	100.0
230 Karvia	31 750	84.6	2 371	6.3	3 409	9.1	37 529	100.0
254 Kiikoinen	9 185	94.8	327	3.4	177	1.8	9 689	100.0
271 Kokemäki	29 772	94.2	748	2.4	1 077	3.4	31 597	100.0
284 Koski T.I.	7 716	92.7	380	4.6	227	2.7	8 323	100.0
304 Kustavi	8 297	64.8	3 309	25.8	1 204	9.4	12 811	100.0
319 Köyliö	14 420	90.0	990	6.2	609	3.8	16 019	100.0
400 Laijala	31 502	86.7	2 710	7.5	2 134	5.9	36 346	100.0

Table 1a. Continued

Forestry centre Municipality	Forest land		Poorly productive forest land		Unproductive land		Total	
	ha	%	ha	%	ha	%	ha	%
413 Lavia	22 923	93.1	1 086	4.4	621	2.5	24 630	100.0
423 Lieto	8 425	90.6	731	7.9	144	1.6	9 300	100.0
430 Loimaa	32 284	91.2	1 572	4.4	1 530	4.3	35 387	100.0
442 Luvia	12 178	96.7	128	1.0	293	2.3	12 599	100.0
480 Marttila	8 596	86.9	720	7.3	575	5.8	9 890	100.0
481 Masku	9 230	85.7	1 108	10.3	439	4.1	10 777	100.0
484 Merikarvia	33 877	92.0	734	2.0	2 233	6.1	36 845	100.0
503 Mynämäki	29 156	86.1	2 740	8.1	1 973	5.8	33 869	100.0
529 Naantali	13 755	72.0	4 417	23.1	929	4.9	19 100	100.0
531 Nakkila	9 339	95.3	220	2.2	246	2.5	9 805	100.0
537 Noormarkku	24 370	94.7	570	2.2	784	3.1	25 724	100.0
538 Nousiainen	9 991	85.6	1 111	9.5	577	4.9	11 680	100.0
561 Oripää	4 995	85.9	471	8.1	349	6.0	5 815	100.0
577 Paimio	11 516	89.2	1 183	9.2	211	1.6	12 910	100.0
608 Pomarkku	22 541	92.7	607	2.5	1 173	4.8	24 321	100.0
609 Pori	30 943	95.5	316	1.0	1 159	3.6	32 418	100.0
631 Pyhäranta	9 612	89.6	819	7.6	301	2.8	10 731	100.0
636 Pöytyä	40 383	86.0	3 748	8.0	2 814	6.0	46 945	100.0
680 Raisio	1 931	86.6	240	10.8	59	2.7	2 230	100.0
684 Rauma	30 706	87.9	3 272	9.4	946	2.7	34 924	100.0
704 Rusko	6 124	87.8	489	7.0	366	5.2	6 978	100.0
734 Salo	104 569	89.1	10 235	8.7	2 525	2.2	117 328	100.0
738 Sauvo	12 141	86.1	1 722	12.2	231	1.6	14 094	100.0
747 Siikainen	35 105	89.5	1 149	2.9	2 961	7.6	39 216	100.0
761 Somero	32 978	95.8	710	2.1	754	2.2	34 442	100.0
783 Säkö	9 804	92.7	636	6.0	137	1.3	10 577	100.0
833 Taivassalo	6 549	76.9	1 610	18.9	359	4.2	8 518	100.0
838 Tarvasjoki	4 129	92.4	271	6.1	67	1.5	4 467	100.0
853 Turku-Åbo	10 129	87.7	1 033	8.9	391	3.4	11 553	100.0
886 Ulvila	27 702	94.7	842	2.9	705	2.4	29 249	100.0
895 Uusikaupunki	28 812	83.1	4 461	12.9	1 395	4.0	34 668	100.0
918 Vehmaa	9 650	87.0	1 165	10.5	274	2.5	11 090	100.0
Total	970 730	89.4	69 433	6.4	45 179	4.2	1 085 343	100.0
Häme-Uusimaa								
015 Artjärvi	8 883	97.6	172	1.9	46	0.5	9 101	100.0
016 Asikkala	40 452	98.1	559	1.4	218	0.5	41 230	100.0
018 Askola	11 061	97.6	224	2.0	54	0.5	11 338	100.0
061 Forssa	13 310	95.1	278	2.0	414	3.0	14 002	100.0
081 Hartola	44 099	98.6	434	1.0	195	0.4	44 729	100.0
082 Hattula	23 521	96.2	561	2.3	377	1.5	24 458	100.0
086 Hausjärvi	18 972	96.1	474	2.4	305	1.5	19 750	100.0
098 Hollola	28 666	97.9	255	0.9	349	1.2	29 270	100.0
103 Humppila	7 106	95.5	125	1.7	207	2.8	7 438	100.0
106 Hyvinkää	19 807	95.8	440	2.1	422	2.0	20 669	100.0
109 Hämeenlinna	128 958	97.7	1 578	1.2	1 454	1.1	131 989	100.0
111 Heinola	56 124	98.3	607	1.1	370	0.7	57 101	100.0
165 Janakkala	33 343	96.6	607	1.8	575	1.7	34 526	100.0
169 Jokioinen	7 849	96.7	54	0.7	215	2.6	8 117	100.0
186 Järvenpää	1 401	95.9	39	2.7	21	1.4	1 460	100.0
223 Karjalohja	7 188	92.7	398	5.1	170	2.2	7 756	100.0
224 Karkkila	16 011	97.2	364	2.2	96	0.6	16 470	100.0
245 Kerava	1 220	94.1	57	4.4	20	1.5	1 297	100.0
283 Hämeenkoski	11 575	98.7	70	0.6	85	0.7	11 729	100.0
316 Kärkölä	13 826	96.4	294	2.1	227	1.6	14 347	100.0
398 Lahti	6 901	97.0	151	2.1	67	0.9	7 119	100.0
433 Loppi	42 593	96.6	960	2.2	557	1.3	44 110	100.0
444 Lohja	19 199	94.4	876	4.3	264	1.3	20 338	100.0
504 Myrskylä-Mörskom	11 588	97.4	258	2.2	57	0.5	11 903	100.0
505 Mäntsälä	34 477	97.5	447	1.3	436	1.2	35 360	100.0
532 Nastola	21 232	96.8	483	2.2	225	1.0	21 940	100.0
540 Nummi-Pusula	28 309	95.2	1 125	3.8	305	1.0	29 740	100.0
543 Nurmijärvi	16 909	95.9	569	3.2	157	0.9	17 636	100.0
560 Orimattila	34 050	98.0	432	1.2	276	0.8	34 759	100.0
576 Padasjoki	42 247	98.4	491	1.1	194	0.5	42 933	100.0
611 Pornainen	7 832	96.4	229	2.8	62	0.8	8 124	100.0
616 Pukkila	6 859	98.1	95	1.4	39	0.6	6 993	100.0
694 Riihimäki	6 798	98.1	83	1.2	52	0.8	6 933	100.0
781 Sysmä	52 384	99.1	339	0.6	142	0.3	52 865	100.0
834 Tammela	43 581	91.9	966	2.0	2 866	6.1	47 413	100.0
858 Tuusula	10 096	96.6	278	2.7	77	0.7	10 451	100.0
927 Vihti	30 108	95.2	1 207	3.8	310	1.0	31 625	100.0
981 Ypäjä	7 757	96.2	82	1.0	222	2.8	8 061	100.0
Total	916 294	97.0	16 660	1.8	12 127	1.3	945 082	100.0

Table 1a. Continued

Forestry centre Municipality	Forest land		Poorly productive forest land		Unproductive land		Total	
	ha	%	ha	%	ha	%	ha	%
Kaakkois-Suomi								
075 Hamina	43 924	95.2	1 092	2.4	1 136	2.5	46 152	100.0
142 Iitti	39 687	98.1	491	1.2	280	0.7	40 459	100.0
153 Imatra	9 838	98.4	70	0.7	88	0.9	9 996	100.0
285 Kotka	18 088	95.4	409	2.2	469	2.5	18 966	100.0
286 Kouvola	175 604	97.3	2 499	1.4	2 324	1.3	180 427	100.0
405 Lappeenranta	72 720	96.8	1 202	1.6	1 235	1.6	75 157	100.0
416 Lemi	16 235	97.2	201	1.2	270	1.6	16 706	100.0
441 Luumäki	58 953	96.4	1 196	2.0	1 031	1.7	61 180	100.0
489 Miehikkälä	31 585	95.3	828	2.5	727	2.2	33 140	100.0
580 Parikkala	43 098	98.4	302	0.7	385	0.9	43 784	100.0
624 Pyhtää-Pyttis	18 785	91.3	839	4.1	948	4.6	20 572	100.0
689 Rautjärvi	28 411	98.8	138	0.5	200	0.7	28 748	100.0
700 Ruokolahti	79 827	97.7	1 004	1.2	918	1.1	81 749	100.0
739 Savitaipale	43 550	97.5	603	1.4	515	1.2	44 668	100.0
775 Suomenniemi	24 157	97.9	317	1.3	205	0.8	24 679	100.0
831 Taipalsaari	27 740	97.4	401	1.4	345	1.2	28 486	100.0
935 Virolahti	25 842	93.2	1 056	3.8	822	3.0	27 719	100.0
978 Ylämaa	30 444	96.5	522	1.7	593	1.9	31 559	100.0
Total	788 488	96.9	13 169	1.6	12 490	1.5	814 147	100.0
Pirkanmaa								
020 Akaa	5 148	96.4	40	0.8	153	2.9	5 341	100.0
108 Hämeenkyrö	31 781	97.1	621	1.9	345	1.1	32 746	100.0
143 Ikaalinen	57 105	95.9	1 746	2.9	717	1.2	59 568	100.0
177 Juupajoki	20 484	97.3	385	1.8	182	0.9	21 052	100.0
211 Kangasala	32 859	97.8	344	1.0	388	1.2	33 591	100.0
250 Kihniö	27 555	93.6	968	3.3	917	3.1	29 441	100.0
289 Kuhmalahti	12 483	98.0	188	1.5	72	0.6	12 742	100.0
310 Kylmäkoski	10 752	96.8	170	1.5	185	1.7	11 107	100.0
418 Lempäälä	17 328	97.8	159	0.9	231	1.3	17 718	100.0
508 Mänttä-Vilppula	43 690	97.9	659	1.5	272	0.6	44 621	100.0
536 Nokia	19 018	97.5	213	1.1	281	1.4	19 512	100.0
562 Orivesi	62 988	97.7	907	1.4	552	0.9	64 447	100.0
581 Parkano	65 755	91.4	3 122	4.3	3 065	4.3	71 942	100.0
604 Pirkkala	5 044	98.0	39	0.8	66	1.3	5 149	100.0
619 Punkalaidun	18 229	93.5	473	2.4	791	4.1	19 493	100.0
635 Pälkäne	40 721	98.3	364	0.9	327	0.8	41 413	100.0
702 Ruovesi	63 188	96.5	1 167	1.8	1 108	1.7	65 462	100.0
790 Sastamala	87 225	96.4	2 072	2.3	1 148	1.3	90 446	100.0
837 Tampere	38 046	97.5	514	1.3	455	1.2	39 014	100.0
887 Urjala	28 738	94.8	612	2.0	976	3.2	30 326	100.0
908 Valkeakoski	16 012	97.1	155	0.9	321	1.9	16 488	100.0
922 Vesilahti	19 916	97.1	202	1.0	394	1.9	20 511	100.0
936 Virrat	92 635	94.1	2 277	2.3	3 499	3.6	98 412	100.0
980 Ylöjärvi	89 951	95.8	2 238	2.4	1 738	1.9	93 927	100.0
Total	906 650	96.0	19 634	2.1	18 184	1.9	944 469	100.0
Etelä-Savo								
046 Enonkoski	26 189	98.4	204	0.8	220	0.8	26 613	100.0
090 Heinävesi	91 121	98.7	519	0.6	702	0.8	92 342	100.0
097 Hirvensalmi	38 400	97.7	528	1.3	370	0.9	39 298	100.0
171 Joroinen	45 815	97.4	539	1.2	695	1.5	47 048	100.0
178 Juva	94 049	96.9	1 655	1.7	1 328	1.4	97 032	100.0
213 Kangasniemi	90 285	98.4	796	0.9	701	0.8	91 781	100.0
246 Kerimäki	45 571	97.2	688	1.5	621	1.3	46 880	100.0
491 Mikkelä	134 770	96.5	2 539	1.8	2 402	1.7	139 712	100.0
507 Mäntyharju	81 776	97.7	1 100	1.3	818	1.0	83 695	100.0
588 Pertunmaa	30 632	98.3	291	0.9	241	0.8	31 164	100.0
593 Pieksämäki	134 769	97.7	1 742	1.3	1 457	1.1	137 969	100.0
618 Punkaharju	39 439	98.1	336	0.8	430	1.1	40 205	100.0
623 Puumala	69 326	97.7	909	1.3	705	1.0	70 939	100.0
681 Rantasalmi	44 365	97.6	417	0.9	683	1.5	45 465	100.0
696 Ristiina	46 345	98.1	452	1.0	435	0.9	47 232	100.0
740 Savonlinna	104 356	98.2	934	0.9	941	0.9	106 231	100.0
768 Sulkava	49 893	98.0	550	1.1	448	0.9	50 891	100.0
Total	1 167 100	97.7	14 200	1.2	13 198	1.1	1 194 497	100.0
Etelä-Pohjanmaa								
005 Alajärvi	74 811	91.4	4 142	5.1	2 866	3.5	81 819	100.0
010 Alavus	54 200	90.8	2 934	4.9	2 537	4.3	59 671	100.0
052 Evijärvi	23 491	84.4	2 303	8.3	2 038	7.3	27 832	100.0
074 Halsua	26 717	77.5	3 777	11.0	3 992	11.6	34 487	100.0
095 Himanka	18 439	90.8	1 237	6.1	641	3.2	20 317	100.0

Table 1a. Continued

Forestry centre Municipality	Forest land		Poorly productive forest land		Unproductive land		Total	
	ha	%	ha	%	ha	%	ha	%
145 Ilmajoki	33 676	94.9	1 078	3.0	746	2.1	35 500	100.0
151 Isojoki	45 792	84.7	2 814	5.2	5 460	10.1	54 066	100.0
152 Isokyrö	19 043	89.7	1 268	6.0	911	4.3	21 222	100.0
164 Jalasjärvi	49 881	89.9	2 543	4.6	3 059	5.5	55 483	100.0
217 Kannus	32 295	87.6	2 796	7.6	1 795	4.9	36 885	100.0
218 Karijoki	12 245	92.0	622	4.7	445	3.3	13 312	100.0
232 Kauhajoki	81 633	84.0	6 072	6.3	9 442	9.7	97 148	100.0
233 Kauhava	75 225	88.0	6 489	7.6	3 748	4.4	85 462	100.0
236 Kaustinen	23 219	83.6	2 233	8.0	2 314	8.3	27 765	100.0
272 Kokkola-Karleby	96 559	84.9	8 016	7.1	9 191	8.1	113 766	100.0
300 Kuortane	33 191	93.1	1 421	4.0	1 037	2.9	35 648	100.0
301 Kurikka	59 252	92.2	2 784	4.3	2 241	3.5	64 277	100.0
399 Laihia	32 693	89.0	1 623	4.4	2 427	6.6	36 742	100.0
403 Lappajärvi	28 315	87.3	2 564	7.9	1 553	4.8	32 432	100.0
408 Lapua	41 739	87.6	3 420	7.2	2 506	5.3	47 665	100.0
421 Lestijärvi	34 161	77.6	3 640	8.3	6 242	14.2	44 043	100.0
584 Perho	50 233	76.1	6 431	9.7	9 330	14.1	65 993	100.0
743 Seinäjoki	87 260	88.6	5 045	5.1	6 215	6.3	98 520	100.0
759 Soini	42 468	89.5	2 457	5.2	2 553	5.4	47 478	100.0
846 Teuva	36 173	89.3	2 281	5.6	2 049	5.1	40 503	100.0
849 Toholampi	37 648	77.8	3 870	8.0	6 884	14.2	48 402	100.0
863 Toysä	22 360	94.7	860	3.6	383	1.6	23 604	100.0
924 Veteli	31 477	79.0	3 327	8.4	5 018	12.6	39 823	100.0
934 Vimpeli	18 075	85.2	1 687	8.0	1 448	6.8	21 210	100.0
942 Vähäkylä	8 959	97.2	138	1.5	120	1.3	9 217	100.0
989 Ähtäri	66 242	94.4	2 390	3.4	1 577	2.3	70 210	100.0
Total	1 297 471	87.1	92 263	6.2	100 769	6.8	1 490 503	100.0
Keski-Suomi								
077 Hankasalmi	44 490	98.9	247	0.6	247	0.6	44 983	100.0
172 Joutsa	71 862	98.2	610	0.8	689	0.9	73 161	100.0
179 Jyväskylän	93 665	99.1	498	0.5	373	0.4	94 535	100.0
182 Jämsä	129 577	99.0	723	0.6	596	0.5	130 896	100.0
216 Kannonkoski	38 970	97.5	645	1.6	342	0.9	39 957	100.0
226 Karstula	70 640	92.2	2 926	3.8	3 091	4.0	76 657	100.0
249 Keuruu	106 398	96.3	2 676	2.4	1 460	1.3	110 534	100.0
256 Kinnula	37 225	91.2	2 170	5.3	1 443	3.5	40 838	100.0
265 Kivijärvi	41 425	93.3	1 399	3.2	1 555	3.5	44 379	100.0
275 Konnevesi	44 169	98.7	221	0.5	359	0.8	44 750	100.0
291 Kuhmoinen	56 665	99.1	344	0.6	145	0.3	57 155	100.0
312 Kyyjärvi	34 059	87.3	2 266	5.8	2 710	6.9	39 036	100.0
410 Laukaa	48 597	99.0	240	0.5	274	0.6	49 111	100.0
435 Luhanka	17 872	98.9	109	0.6	83	0.5	18 064	100.0
495 Multia	63 633	94.9	2 011	3.0	1 380	2.1	67 024	100.0
500 Muurame	11 392	99.4	42	0.4	33	0.3	11 467	100.0
592 Petäjävesi	37 815	98.6	317	0.8	221	0.6	38 353	100.0
601 Pihlajavesi	88 650	94.0	2 504	2.7	3 145	3.3	94 300	100.0
729 Saarijärvi	103 395	96.5	2 146	2.0	1 631	1.5	107 172	100.0
850 Toivakka	30 113	98.5	270	0.9	184	0.6	30 568	100.0
892 Uurainen	28 449	97.7	406	1.4	252	0.9	29 107	100.0
931 Viitasaari	107 880	97.9	1 363	1.2	963	0.9	110 206	100.0
992 Äänekoski	75 369	98.9	515	0.7	354	0.5	76 238	100.0
Total	1 382 311	96.8	24 647	1.7	21 532	1.5	1 428 490	100.0
Pohjois-Savo								
140 Iisalmi	55 491	98.6	429	0.8	337	0.6	56 256	100.0
174 Juankoski	35 737	98.2	310	0.9	336	0.9	36 383	100.0
204 Kaavi	58 406	97.5	782	1.3	689	1.2	59 877	100.0
227 Karttula	41 351	98.4	395	0.9	291	0.7	42 038	100.0
239 Keitele	41 044	97.4	741	1.8	341	0.8	42 126	100.0
263 Kiuruvesi	98 123	94.7	3 597	3.5	1 911	1.8	103 631	100.0
297 Kuopio	88 851	99.1	230	0.3	559	0.6	89 640	100.0
402 Lapinlahti	45 776	98.3	469	1.0	323	0.7	46 568	100.0
420 Leppävirta	94 134	98.9	377	0.4	702	0.7	95 213	100.0
476 Maaninka	34 041	98.2	264	0.8	370	1.1	34 676	100.0
534 Nilsia	55 736	98.0	581	1.0	580	1.0	56 897	100.0
595 Pielavesi	93 554	97.1	1 612	1.7	1 235	1.3	96 401	100.0
686 Rautalampi	45 005	98.6	368	0.8	284	0.6	45 657	100.0
687 Rautavaara	94 826	90.4	4 989	4.8	5 047	4.8	104 862	100.0
749 Siilinjärvi	27 117	98.7	148	0.5	199	0.7	27 464	100.0
762 Sonkajärvi	117 579	92.0	5 394	4.2	4 787	3.8	127 760	100.0
778 Suonenjoki	60 821	98.3	589	1.0	464	0.8	61 874	100.0
844 Tervo	29 705	98.4	228	0.8	252	0.8	30 185	100.0
857 Tuusniemi	44 904	98.8	228	0.5	300	0.7	45 431	100.0
915 Varkaus	31 437	98.5	110	0.3	380	1.2	31 927	100.0

Table 1a. Continued

Forestry centre Municipality	Forest land		Poorly productive forest land		Unproductive land		Total	
	ha	%	ha	%	ha	%	ha	%
916 Varpaisjärvi	38 178	97.1	614	1.6	547	1.4	39 339	100.0
921 Vesanto	35 426	98.6	343	1.0	159	0.4	35 927	100.0
925 Vieremä	71 600	94.4	2 257	3.0	1 994	2.6	75 851	100.0
Total	1 338 842	96.6	25 055	1.8	22 085	1.6	1 385 982	100.0
Pohjois-Karjala								
146 Ilomantsi	219 498	84.9	14 891	5.8	24 034	9.3	258 423	100.0
167 Joensuu	198 162	96.3	3 161	1.5	4 510	2.2	205 833	100.0
176 Juuka	127 124	94.8	3 134	2.3	3 843	2.9	134 101	100.0
248 Kesälahti	31 942	97.0	340	1.0	660	2.0	32 942	100.0
260 Kitee	68 178	97.1	689	1.0	1 357	1.9	70 224	100.0
276 Kontiolahti	66 944	96.8	979	1.4	1 250	1.8	69 173	100.0
309 Outokumpu	35 685	97.4	440	1.2	513	1.4	36 639	100.0
422 Lieksa	291 727	92.2	12 078	3.8	12 702	4.0	316 507	100.0
426 Liperi	53 107	98.1	410	0.8	639	1.2	54 156	100.0
541 Nurmes	139 016	95.3	3 837	2.6	2 995	2.1	145 848	100.0
607 Polvijärvi	62 231	94.8	1 131	1.7	2 311	3.5	65 673	100.0
707 Rääkkylä	33 014	96.3	353	1.0	907	2.7	34 274	100.0
848 Tohmajärvi	65 295	96.0	1 322	1.9	1 388	2.0	68 005	100.0
911 Valtimo	68 585	96.4	1 531	2.2	1 019	1.4	71 135	100.0
Total	1 460 508	93.5	44 297	2.8	58 128	3.7	1 562 934	100.0
Kainuu								
105 Hyrynsalmi	114 855	84.3	13 216	9.7	8 255	6.1	136 326	100.0
205 Kajaani	146 338	87.3	12 160	7.3	9 121	5.4	167 619	100.0
290 Kuhmo	390 254	85.3	34 020	7.4	33 002	7.2	457 276	100.0
578 Paltamo	78 113	92.3	4 017	4.7	2 534	3.0	84 664	100.0
620 Puolanka	194 016	81.6	25 392	10.7	18 358	7.7	237 766	100.0
697 Ristijärvi	69 772	88.6	5 412	6.9	3 550	4.5	78 734	100.0
765 Sotkamo	226 479	92.2	11 186	4.6	8 056	3.3	245 721	100.0
777 Suomussalmi	399 816	78.6	63 477	12.5	45 239	8.9	508 532	100.0
785 Vaala	88 186	76.5	12 941	11.2	14 186	12.3	115 314	100.0
Total	1 707 829	84.1	181 821	9.0	142 301	7.0	2 031 951	100.0
Pohjois-Pohjanmaa								
009 Alaveska	15 952	88.4	1 263	7.0	831	4.6	18 046	100.0
069 Haapajärvi	58 436	92.8	2 427	3.9	2 128	3.4	62 991	100.0
071 Haapavesi	76 392	88.1	6 014	6.9	4 354	5.0	86 759	100.0
072 Hailuoto	13 803	86.5	1 254	7.9	896	5.6	15 953	100.0
084 Haukipudas	30 568	81.6	3 339	8.9	3 547	9.5	37 454	100.0
139 Ii	103 651	74.8	15 293	11.0	19 567	14.1	138 511	100.0
208 Kalajoki	45 787	88.0	4 559	8.8	1 688	3.2	52 034	100.0
244 Kempele	5 919	84.9	521	7.5	535	7.7	6 975	100.0
255 Kiiminki	22 964	80.5	2 766	9.7	2 787	9.8	28 517	100.0
305 Kuusamo	351 620	74.1	73 587	15.5	49 587	10.4	474 794	100.0
317 Kärsämäki	52 247	89.8	4 059	7.0	1 870	3.2	58 176	100.0
425 Liminka	37 759	73.3	5 872	11.4	7 882	15.3	51 513	100.0
436 Lumijoki	12 778	86.7	1 094	7.4	870	5.9	14 742	100.0
483 Merijärvi	17 107	91.3	1 182	6.3	446	2.4	18 735	100.0
494 Muhos	49 011	73.9	7 387	11.1	9 890	14.9	66 288	100.0
535 Nivala	30 532	94.1	1 120	3.5	808	2.5	32 461	100.0
563 Oulainen	43 871	90.2	3 207	6.6	1 549	3.2	48 628	100.0
564 Oulu	91 274	75.5	12 697	10.5	16 874	14.0	120 846	100.0
567 Oulunsalo	5 005	90.0	271	4.9	286	5.1	5 562	100.0
615 Pudasjärvi	366 966	68.0	69 174	12.8	103 826	19.2	539 967	100.0
625 Pyhäjoki	41 233	89.0	3 628	7.8	1 470	3.2	46 330	100.0
626 Pyhäsalmi	106 076	91.1	5 532	4.8	4 787	4.1	116 395	100.0
630 Pyhäntä	58 709	79.2	6 971	9.4	8 481	11.4	74 161	100.0
678 Raahe	39 046	88.7	2 983	6.8	2 012	4.6	44 042	100.0
691 Reisjärvi	34 523	90.0	2 526	6.6	1 308	3.4	38 357	100.0
746 Sievi	54 170	82.4	6 745	10.3	4 806	7.3	65 720	100.0
748 Siikajoki	69 515	83.3	7 246	8.7	6 743	8.1	83 505	100.0
791 Siikalatva	154 963	82.4	16 091	8.6	16 939	9.0	187 994	100.0
832 Taivalkoski	177 739	75.6	30 486	13.0	26 938	11.5	235 163	100.0
859 Tyrnävä	28 227	78.4	4 179	11.6	3 593	10.0	35 999	100.0
889 Utajärvi	106 970	70.0	17 955	11.8	27 824	18.2	152 749	100.0
926 Vihanti	34 780	85.8	3 462	8.5	2 317	5.7	40 559	100.0
972 Yli-Ii	50 293	74.5	7 633	11.3	9 608	14.2	67 533	100.0
977 Ylivieska	40 635	90.9	2 555	5.7	1 530	3.4	44 720	100.0
Total	2 428 520	78.0	335 081	10.8	348 579	11.2	3 112 179	100.0
Lapland								
047 Enontekiö	93 112	11.9	172 657	22.0	517 760	66.1	783 529	100.0
148 Inari	713 708	47.7	410 915	27.4	372 797	24.9	1 497 420	100.0
240 Kemi	6 291	91.0	400	5.8	224	3.2	6 915	100.0

Table 1a. Continued

Forestry centre Municipality	Forest land		Poorly productive forest land		Unproductive land		Total	
	ha	%	ha	%	ha	%	ha	%
241 Keminmaa	42 573	77.3	5 298	9.6	7 189	13.1	55 060	100.0
261 Kittilä	470 298	58.9	178 428	22.3	150 196	18.8	798 922	100.0
273 Kolari	172 831	70.0	48 792	19.8	25 435	10.3	247 059	100.0
320 Kemijärvi	248 921	73.3	50 832	15.0	40 014	11.8	339 767	100.0
498 Muonio	126 987	68.5	33 349	18.0	25 164	13.6	185 500	100.0
583 Pelkosenniemi	116 966	65.3	29 530	16.5	32 669	18.2	179 165	100.0
614 Posio	202 749	69.1	46 240	15.8	44 237	15.1	293 227	100.0
683 Ranua	211 014	63.7	55 653	16.8	64 567	19.5	331 234	100.0
698 Rovaniemi	541 848	74.0	117 134	16.0	72 892	10.0	731 873	100.0
732 Salla	361 821	64.3	109 401	19.5	91 371	16.2	562 593	100.0
742 Savukoski	436 058	68.9	104 533	16.5	92 503	14.6	633 094	100.0
751 Simo	85 498	64.7	19 307	14.6	27 343	20.7	132 148	100.0
758 Sodankylä	669 770	58.2	196 921	17.1	283 917	24.7	1 150 608	100.0
845 Tervola	107 448	76.1	19 694	14.0	14 045	10.0	141 187	100.0
851 Tornio	78 981	79.1	11 499	11.5	9 415	9.4	99 895	100.0
854 Pello	135 537	81.3	22 021	13.2	9 265	5.6	166 822	100.0
890 Utsjoki	6 299	1.2	105 327	20.6	400 433	78.2	512 060	100.0
976 Ylitornio	141 425	73.5	32 632	17.0	18 489	9.6	192 545	100.0
Total	4 970 135	55.0	1 770 563	19.6	2 299 924	25.4	9 040 621	100.0

Table 1b. Area and proportion of land classes on forest land available for wood supply by forestry centres.

Forestry centre Municipality	Forest land		Poorly productive forest land		Unproductive land		Total	
	ha	%	ha	%	ha	%	ha	%
Åland								
035 Brändö	2 750	28.9	2 084	21.9	4 679	49.2	9 513	100.0
043 Eckerö	5 744	63.1	1 871	20.5	1 494	16.4	9 108	100.0
060 Finström	6 547	71.6	1 633	17.9	960	10.5	9 140	100.0
062 Föglö	6 032	53.7	2 580	23.0	2 616	23.3	11 228	100.0
065 Geta	2 951	42.4	2 246	32.2	1 771	25.4	6 968	100.0
076 Hammarland	7 183	66.2	2 069	19.1	1 595	14.7	10 847	100.0
170 Jomala	7 495	77.1	1 423	14.6	807	8.3	9 725	100.0
295 Kumlinge	2 224	25.7	2 508	29.0	3 928	45.4	8 659	100.0
318 Kökar	296	5.4	761	13.9	4 401	80.6	5 458	100.0
417 Lemland	6 479	70.8	1 448	15.8	1 223	13.4	9 149	100.0
438 Lumparland	1 773	61.3	735	25.4	383	13.3	2 891	100.0
478 Mariehamn-Maarianhamina	393	62.8	130	20.8	103	16.4	625	100.0
736 Saltvik	5 891	51.3	3 373	29.4	2 217	19.3	11 481	100.0
766 Sottunga	603	25.1	534	22.2	1 267	52.7	2 405	100.0
771 Sund	5 016	61.1	2 271	27.7	923	11.3	8 210	100.0
941 Vårdö	3 462	39.4	2 621	29.8	2 712	30.8	8 795	100.0
Total	64 838	52.2	28 287	22.8	31 079	25.0	124 204	100.0
Rannikko/Etelärannikko								
049 Espoo-Esbo	14 376	90.6	1 230	7.8	269	1.7	15 875	100.0
078 Hanko-Hangö	5 860	75.3	1 526	19.6	396	5.1	7 783	100.0
091 Helsinki-Helsingfors	7 010	83.1	1 043	12.4	382	4.5	8 435	100.0
092 Vantaa-Vanda	9 538	92.4	516	5.0	272	2.6	10 326	100.0
149 Ingå-Inkoo	18 225	85.0	2 682	12.5	524	2.4	21 431	100.0
235 Kauniainen-Grankulla	184	86.2	26	12.3	3	1.6	213	100.0
257 Kirkkonummi-Kyrkslätt	18 089	86.4	2 330	11.1	520	2.5	20 939	100.0
322 Kemiönsaari	33 191	71.0	10 511	22.5	3 070	6.6	46 771	100.0
407 Lapinjärvi-Lapträsk	18 226	97.4	434	2.3	54	0.3	18 714	100.0
424 Liljendal	5 978	97.0	165	2.7	18	0.3	6 161	100.0
434 Loviisa-Lovisa	2 785	94.5	142	4.8	20	0.7	2 946	100.0
444 Länsi-Turunmaa	41 568	69.7	13 606	22.8	4 481	7.5	59 655	100.0
585 Pernå-Pernaja	26 266	95.0	1 142	4.1	229	0.8	27 637	100.0
638 Porvoo-Borgå	36 605	93.9	2 007	5.2	365	0.9	38 977	100.0
701 Ruotsinpyhtää-Strömfors	18 077	95.2	595	3.1	326	1.7	18 999	100.0
710 Raasepori	62 942	84.7	9 599	12.9	1 817	2.4	74 357	100.0
753 Sipoo-Sibbo	18 261	93.6	1 048	5.4	205	1.1	19 514	100.0
755 Siuntio-Sjundeå	12 107	91.2	983	7.4	189	1.4	13 279	100.0
Total	349 287	84.8	49 585	12.0	13 140	3.2	412 012	100.0
Rannikko/Pohjanmaan rannikko								
231 Kaskinen-Kaskö	687	94.7	15	2.1	23	3.2	726	100.0
280 Korsnäs	16 596	96.1	315	1.8	354	2.1	17 265	100.0
287 Kristinestad-Kristinankaupunki	49 660	93.7	1 752	3.3	1 612	3.0	53 024	100.0
288 Kronoby-Kruunupy	49 790	90.7	2 793	5.1	2 315	4.2	54 899	100.0
440 Larsmo-Luoto	9 670	92.4	459	4.4	340	3.3	10 470	100.0
475 Malax-Maalahti	33 965	91.7	1 360	3.7	1 707	4.6	37 032	100.0
499 Korsholm-Mustasaari	53 294	94.8	1 338	2.4	1 597	2.8	56 228	100.0
545 Närpes-Närpiö	64 334	93.3	2 449	3.6	2 150	3.1	68 933	100.0
559 Oravais-Oravainen	13 021	92.1	675	4.8	448	3.2	14 144	100.0
598 Jakobstad-Pietarsaari	5 590	92.1	297	4.9	181	3.0	6 067	100.0
599 Pedersöre-Pedersören kunta	54 984	92.4	2 955	5.0	1 555	2.6	59 494	100.0
893 Nykarleby-Uusikaarlepyy	47 933	91.6	2 746	5.3	1 678	3.2	52 357	100.0
905 Vaasa-Vasa	11 008	95.2	217	1.9	341	3.0	11 566	100.0
945 Vörå-Maxmo Vöyri-Maksamaa	37 121	93.2	1 514	3.8	1 205	3.0	39 840	100.0
Total	447 654	92.9	18 886	3.9	15 507	3.2	482 047	100.0
Lounais-Suomi								
019 Aura	3 805	91.9	247	6.0	91	2.2	4 142	100.0
050 Eura	34 515	93.1	1 521	4.1	1 023	2.8	37 058	100.0
051 Eurajoki	21 819	94.2	843	3.6	508	2.2	23 170	100.0
079 Harjavalta	7 268	93.7	182	2.3	305	3.9	7 755	100.0
099 Honkajoki	20 460	90.4	1 101	4.9	1 069	4.7	22 630	100.0
102 Huittinen	25 847	94.8	774	2.8	636	2.3	27 256	100.0
181 Jämijärvi	11 592	94.6	348	2.8	316	2.6	12 256	100.0
202 Kaarina	6 471	89.3	646	8.9	133	1.8	7 251	100.0
214 Kankaanpää	44 440	91.5	2 037	4.2	2 112	4.4	48 589	100.0
230 Karvia	30 020	89.4	1 871	5.6	1 676	5.0	33 567	100.0
254 Kiikoinen	9 163	94.8	327	3.4	177	1.8	9 667	100.0
271 Kokemäki	28 945	96.6	669	2.2	349	1.2	29 963	100.0
284 Koski T.I.	7 704	93.1	373	4.5	198	2.4	8 274	100.0
304 Kustavi	8 037	65.7	3 153	25.8	1 049	8.6	12 240	100.0
319 Köyliö	12 727	90.0	899	6.4	514	3.6	14 140	100.0
400 Laitila	29 183	88.0	2 476	7.5	1 513	4.6	33 172	100.0

Table 1b. Continued

Forestry centre Municipality	Forest land		Poorly productive forest land		Unproductive land		Total	
	ha	%	ha	%	ha	%	ha	%
413 Lavia	22 612	93.2	1 073	4.4	568	2.3	24 253	100.0
423 Lieto	7 643	90.4	682	8.1	129	1.5	8 453	100.0
430 Loimaa	31 925	93.8	1 346	4.0	752	2.2	34 023	100.0
442 Luvia	11 786	96.8	122	1.0	271	2.2	12 179	100.0
480 Marttila	8 498	88.5	687	7.2	418	4.4	9 603	100.0
481 Masku	8 469	87.0	1 042	10.7	225	2.3	9 736	100.0
484 Merikarvia	33 337	92.9	682	1.9	1 875	5.2	35 893	100.0
503 Mynämäki	27 537	88.6	2 483	8.0	1 049	3.4	31 069	100.0
529 Naantali	13 411	72.5	4 212	22.8	876	4.7	18 499	100.0
531 Nakkila	9 308	95.2	219	2.2	246	2.5	9 773	100.0
537 Noormarkku	23 830	95.4	524	2.1	614	2.5	24 968	100.0
538 Nousiainen	9 531	88.3	1 017	9.4	252	2.3	10 800	100.0
561 Oripää	4 979	86.9	469	8.2	280	4.9	5 728	100.0
577 Paimio	10 302	89.2	1 090	9.4	155	1.3	11 547	100.0
608 Pomarkku	22 146	94.4	508	2.2	798	3.4	23 452	100.0
609 Pori	25 120	95.7	264	1.0	866	3.3	26 250	100.0
631 Pyhäranta	9 529	89.8	815	7.7	267	2.5	10 610	100.0
636 Pöytyä	38 358	89.0	3 335	7.7	1 420	3.3	43 113	100.0
680 Raisio	1 897	86.9	232	10.6	54	2.5	2 183	100.0
684 Rauma	30 110	88.1	3 228	9.4	856	2.5	34 194	100.0
704 Rusko	5 855	91.7	433	6.8	96	1.5	6 384	100.0
734 Salo	98 732	89.6	9 662	8.8	1 798	1.6	110 192	100.0
738 Sauvo	12 009	86.2	1 713	12.3	206	1.5	13 928	100.0
747 Siikainen	34 558	92.1	1 047	2.8	1 933	5.2	37 538	100.0
761 Somero	32 215	97.0	615	1.9	398	1.2	33 229	100.0
783 Säkyä	8 260	92.8	507	5.7	134	1.5	8 901	100.0
833 Taivassalo	6 471	76.9	1 596	19.0	343	4.1	8 410	100.0
838 Tarvasjoki	3 854	92.5	253	6.1	60	1.4	4 166	100.0
853 Turku-Åbo	9 086	88.2	931	9.0	281	2.7	10 298	100.0
886 Ulvila	27 409	95.5	767	2.7	533	1.9	28 710	100.0
895 Uusikaupunki	28 120	83.9	4 241	12.7	1 149	3.4	33 510	100.0
918 Vehmaa	9 632	87.0	1 164	10.5	273	2.5	11 069	100.0
Total	928 525	90.7	64 427	6.3	30 841	3.0	1 023 793	100.0
Häme-Uusimaa								
015 Artjärvi	8 882	97.6	172	1.9	46	0.5	9 100	100.0
016 Asikkala	39 952	98.2	554	1.4	190	0.5	40 696	100.0
018 Askola	11 061	97.6	224	2.0	54	0.5	11 338	100.0
061 Forssa	13 281	95.3	277	2.0	374	2.7	13 932	100.0
081 Hartola	43 536	98.7	422	1.0	131	0.3	44 089	100.0
082 Hattula	23 136	96.7	503	2.1	278	1.2	23 917	100.0
086 Hausjärvi	18 754	97.6	262	1.4	210	1.1	19 226	100.0
098 Hollola	28 472	98.3	244	0.8	258	0.9	28 973	100.0
103 Humpplila	7 105	95.5	125	1.7	207	2.8	7 437	100.0
106 Hyvinkää	19 328	97.1	338	1.7	248	1.3	19 915	100.0
109 Hämeenlinna	122 951	98.1	1 296	1.0	1 141	0.9	125 388	100.0
111 Heinola	54 887	98.3	593	1.1	362	0.7	55 842	100.0
165 Janakkala	33 172	97.2	512	1.5	441	1.3	34 126	100.0
169 Jokioinen	7 798	97.3	46	0.6	167	2.1	8 011	100.0
186 Järvenpää	1 339	95.8	39	2.8	21	1.5	1 399	100.0
223 Karjalohja	6 968	92.7	394	5.2	154	2.1	7 516	100.0
224 Karkkila	15 736	97.3	352	2.2	88	0.5	16 175	100.0
245 Kerava	1 220	94.1	57	4.4	20	1.5	1 297	100.0
283 Hämeenkoski	11 561	98.7	69	0.6	84	0.7	11 714	100.0
316 Kärkölä	13 676	97.0	207	1.5	219	1.6	14 102	100.0
398 Lahti	6 681	98.1	78	1.2	48	0.7	6 808	100.0
433 Loppi	41 506	97.2	868	2.0	313	0.7	42 687	100.0
444 Lohja	18 873	94.4	859	4.3	257	1.3	19 989	100.0
504 Myrskylä-Mörskom	11 579	97.4	255	2.1	55	0.5	11 888	100.0
505 Mäntsälä	34 049	97.9	376	1.1	365	1.1	34 790	100.0
532 Nastola	21 175	96.8	482	2.2	223	1.0	21 880	100.0
540 Nummi-Pusula	28 208	95.3	1 111	3.8	277	0.9	29 596	100.0
543 Nurmijärvi	16 725	96.0	546	3.1	145	0.8	17 415	100.0
560 Orimattila	33 975	98.3	376	1.1	214	0.6	34 564	100.0
576 Padasjoki	39 604	98.5	454	1.1	167	0.4	40 225	100.0
611 Pornainen	7 763	97.0	209	2.6	34	0.4	8 006	100.0
616 Pukkila	6 783	98.2	90	1.3	37	0.5	6 910	100.0
694 Riihimäki	6 797	98.1	83	1.2	52	0.8	6 932	100.0
781 Sysmä	51 996	99.1	335	0.6	132	0.3	52 464	100.0
834 Tammela	39 456	96.4	647	1.6	818	2.0	40 921	100.0
858 Tuusula	10 072	96.6	279	2.7	77	0.7	10 428	100.0
927 Vihti	27 899	95.7	981	3.4	275	0.9	29 155	100.0
981 Ypäjä	7 733	97.0	80	1.0	159	2.0	7 971	100.0
Total	893 688	97.5	14 796	1.6	8 341	0.9	916 824	100.0

Table 1b. Continued

Forestry centre Municipality	Forest land		Poorly productive forest land		Unproductive land		Total	
	ha	%	ha	%	ha	%	ha	%
Kaakkois-Suomi								
075 Hamina	43 485	95.8	993	2.2	903	2.0	45 381	100.0
142 Iitti	39 480	98.1	490	1.2	280	0.7	40 249	100.0
153 Imatra	9 831	98.4	70	0.7	88	0.9	9 989	100.0
285 Kotka	17 702	96.1	373	2.0	341	1.9	18 416	100.0
286 Kouvola	172 158	97.8	2 253	1.3	1 695	1.0	176 106	100.0
405 Lappeenranta	72 352	97.0	1 147	1.5	1 098	1.5	74 597	100.0
416 Lemi	16 235	97.2	201	1.2	270	1.6	16 706	100.0
441 Luumäki	58 910	96.5	1 183	1.9	989	1.6	61 081	100.0
489 Miehikkälä	31 467	95.6	795	2.4	663	2.0	32 925	100.0
580 Parikkala	42 831	98.4	301	0.7	382	0.9	43 514	100.0
624 Pyhtää-Pyttis	17 771	94.8	716	3.8	259	1.4	18 746	100.0
689 Rautjärvi	28 368	98.9	136	0.5	188	0.7	28 692	100.0
700 Ruokolahti	79 780	97.7	998	1.2	859	1.1	81 637	100.0
739 Savitaipale	42 847	97.6	585	1.3	489	1.1	43 921	100.0
775 Suomensalmi	24 084	97.9	316	1.3	204	0.8	24 605	100.0
831 Taipalsaari	25 996	97.4	382	1.4	304	1.1	26 682	100.0
935 Virolahti	25 700	93.3	1 036	3.8	802	2.9	27 538	100.0
978 Ylämaa	30 192	96.5	510	1.6	574	1.8	31 276	100.0
Total	779 189	97.2	12 485	1.6	10 389	1.3	802 063	100.0
Pirkanmaa								
020 Akaa	5 117	96.4	40	0.8	150	2.8	5 308	100.0
108 Hämeenkyrö	28 108	97.2	540	1.9	268	0.9	28 916	100.0
143 Ikaalinen	54 978	96.1	1 550	2.7	659	1.2	57 187	100.0
177 Juupajoki	19 456	97.3	368	1.8	169	0.9	19 993	100.0
211 Kangasala	31 286	97.8	326	1.0	364	1.1	31 975	100.0
250 Kihniö	27 353	94.8	876	3.0	627	2.2	28 856	100.0
289 Kuhmalahti	12 328	98.0	186	1.5	70	0.6	12 584	100.0
310 Kylmäkoski	10 737	97.1	158	1.4	164	1.5	11 060	100.0
418 Lempäälä	17 132	97.9	153	0.9	223	1.3	17 507	100.0
508 Mänttä-Vilppula	43 033	98.0	653	1.5	239	0.5	43 925	100.0
536 Nokia	18 418	97.6	201	1.1	260	1.4	18 879	100.0
562 Orivesi	62 256	97.9	846	1.3	465	0.7	63 567	100.0
581 Parkano	64 762	92.6	2 911	4.2	2 248	3.2	69 920	100.0
604 Pirkkala	4 977	97.9	39	0.8	66	1.3	5 082	100.0
619 Punkalaidun	18 123	95.5	398	2.1	465	2.5	18 986	100.0
635 Pälkäne	40 535	98.6	346	0.8	232	0.6	41 113	100.0
702 Ruovesi	58 369	97.8	1 017	1.7	321	0.5	59 707	100.0
790 Sastamala	82 002	96.6	2 001	2.4	900	1.1	84 903	100.0
837 Tampere	37 762	97.6	512	1.3	435	1.1	38 709	100.0
887 Urjala	28 370	95.7	567	1.9	721	2.4	29 659	100.0
908 Valkeakoski	13 877	97.7	101	0.7	233	1.6	14 211	100.0
922 Vesilähti	16 113	97.4	155	0.9	283	1.7	16 551	100.0
936 Virrat	91 688	95.7	2 087	2.2	2 006	2.1	95 780	100.0
980 Ylöjärvi	86 715	96.7	1 940	2.2	1 067	1.2	89 722	100.0
Total	873 494	96.6	17 971	2.0	12 636	1.4	904 101	100.0
Etelä-Savo								
046 Enonkoski	22 265	98.4	166	0.7	187	0.8	22 617	100.0
090 Heinävesi	87 166	98.7	497	0.6	676	0.8	88 339	100.0
097 Hirvensalmi	35 036	97.9	443	1.2	301	0.8	35 780	100.0
171 Joroinen	45 291	97.9	429	0.9	539	1.2	46 259	100.0
178 Juva	92 252	97.4	1 424	1.5	1 016	1.1	94 692	100.0
213 Kangasniemi	89 157	98.4	776	0.9	650	0.7	90 583	100.0
246 Kerimäki	45 115	97.3	659	1.4	580	1.3	46 354	100.0
491 Mikkelä	132 026	96.8	2 333	1.7	2 026	1.5	136 386	100.0
507 Mäntyharju	81 091	97.7	1 084	1.3	806	1.0	82 982	100.0
588 Pertunmaa	30 414	98.5	239	0.8	227	0.7	30 879	100.0
593 Pieksämäki	133 241	98.3	1 378	1.0	986	0.7	135 605	100.0
618 Punkaharju	38 235	98.2	322	0.8	394	1.0	38 951	100.0
623 Puumala	66 858	97.8	867	1.3	649	1.0	68 375	100.0
681 Rantasalmi	41 172	98.0	351	0.8	508	1.2	42 031	100.0
696 Ristiina	45 903	98.1	445	1.0	431	0.9	46 779	100.0
740 Savonlinna	97 206	98.2	874	0.9	882	0.9	98 962	100.0
768 Sulkava	49 338	98.0	545	1.1	444	0.9	50 328	100.0
Total	1 131 767	97.9	12 832	1.1	11 302	1.0	1 155 901	100.0
Etelä-Pohjanmaa								
005 Alajärvi	74 811	91.4	4 142	5.1	2 866	3.5	81 819	100.0
010 Alavus	54 144	91.5	2 857	4.8	2 151	3.6	59 152	100.0
052 Evijärvi	23 447	84.5	2 287	8.2	2 005	7.2	27 739	100.0
074 Halsua	26 589	78.5	3 739	11.0	3 543	10.5	33 871	100.0
095 Himanka	17 984	90.8	1 217	6.1	616	3.1	19 816	100.0

Table 1b. Continued

Forestry centre Municipality	Forest land		Poorly productive forest land		Unproductive land		Total	
	ha	%	ha	%	ha	%	ha	%
145 Ilmajoki	33 622	94.9	1 077	3.0	746	2.1	35 445	100.0
151 Isojoki	43 342	88.6	2 330	4.8	3 256	6.7	48 928	100.0
152 Isokyrö	19 006	90.2	1 231	5.8	844	4.0	21 081	100.0
164 Jalasjärvi	49 802	90.0	2 522	4.6	3 003	5.4	55 327	100.0
217 Kannus	32 106	88.2	2 723	7.5	1 583	4.4	36 413	100.0
218 Karijoki	12 245	92.0	622	4.7	445	3.3	13 312	100.0
232 Kauhajoki	77 994	87.9	5 268	5.9	5 523	6.2	88 785	100.0
233 Kauhava	74 944	88.6	6 373	7.5	3 254	3.9	84 570	100.0
236 Kaustinen	22 901	85.3	2 122	7.9	1 831	6.8	26 854	100.0
272 Kokkola-Karleby	93 000	87.9	7 313	6.9	5 509	5.2	105 822	100.0
300 Kuortane	33 180	93.1	1 421	4.0	1 036	2.9	35 637	100.0
301 Kurikka	58 878	93.0	2 584	4.1	1 868	3.0	63 330	100.0
399 Laihia	32 065	93.6	1 321	3.9	861	2.5	34 247	100.0
403 Lappajärvi	28 235	87.8	2 522	7.9	1 386	4.3	32 144	100.0
408 Lapua	41 507	87.6	3 385	7.1	2 483	5.2	47 374	100.0
421 Lestijärvi	32 513	82.3	3 251	8.2	3 730	9.4	39 493	100.0
584 Perho	46 919	79.8	5 796	9.9	6 050	10.3	58 765	100.0
743 Seinäjoki	86 843	89.7	4 871	5.0	5 152	5.3	96 866	100.0
759 Soini	42 311	90.0	2 426	5.2	2 297	4.9	47 034	100.0
846 Teuva	35 633	91.7	1 968	5.1	1 250	3.2	38 851	100.0
849 Toholampi	36 951	80.8	3 629	7.9	5 179	11.3	45 759	100.0
863 Toysä	22 360	94.7	860	3.6	383	1.6	23 604	100.0
924 Veteli	30 692	83.4	3 086	8.4	3 017	8.2	36 796	100.0
934 Vimpeli	17 966	86.0	1 657	7.9	1 272	6.1	20 894	100.0
942 Vähäkylä	8 946	97.2	138	1.5	120	1.3	9 203	100.0
989 Ähtäri	65 800	94.6	2 352	3.4	1 390	2.0	69 542	100.0
Total	1 276 735	88.8	87 088	6.1	74 647	5.2	1 438 470	100.0
Keski-Suomi								
077 Hankasalmi	44 354	98.9	246	0.6	244	0.5	44 845	100.0
172 Joutsa	68 390	98.7	479	0.7	451	0.7	69 321	100.0
179 Jyväskylän	92 897	99.1	492	0.5	363	0.4	93 752	100.0
182 Jämsä	128 474	99.0	714	0.6	547	0.4	129 735	100.0
216 Kannonkoski	38 515	97.6	636	1.6	318	0.8	39 470	100.0
226 Karstula	70 317	92.8	2 866	3.8	2 611	3.4	75 794	100.0
249 Keuruu	105 712	96.4	2 661	2.4	1 338	1.2	109 711	100.0
256 Kinnula	36 567	92.1	2 095	5.3	1 047	2.6	39 709	100.0
265 Kivijärvi	39 203	95.7	1 128	2.8	635	1.6	40 965	100.0
275 Konnevesi	43 022	98.8	210	0.5	321	0.7	43 553	100.0
291 Kuhmoinen	53 639	99.1	333	0.6	137	0.3	54 109	100.0
312 Kyyjärvi	33 505	90.1	2 088	5.6	1 575	4.2	37 168	100.0
410 Laukaa	48 520	99.0	239	0.5	273	0.6	49 032	100.0
435 Luhanka	17 454	99.0	105	0.6	78	0.4	17 638	100.0
495 Multia	63 406	95.3	1 989	3.0	1 168	1.8	66 563	100.0
500 Muurame	11 120	99.4	41	0.4	31	0.3	11 192	100.0
592 Petäjävesi	37 761	98.7	312	0.8	206	0.5	38 278	100.0
601 Pihlajavesi	87 352	95.1	2 230	2.4	2 231	2.4	91 812	100.0
729 Saarijärvi	101 550	96.8	2 010	1.9	1 357	1.3	104 917	100.0
850 Toivakka	29 742	98.6	260	0.9	169	0.6	30 171	100.0
892 Uurainen	28 399	97.9	392	1.4	206	0.7	28 998	100.0
931 Viitasaari	107 094	98.2	1 263	1.2	743	0.7	109 101	100.0
992 Äänekoski	74 530	98.9	501	0.7	328	0.4	75 360	100.0
Total	1 361 523	97.2	23 292	1.7	16 378	1.2	1 401 193	100.0
Pohjois-Savo								
140 Iisalmi	55 406	98.7	423	0.8	313	0.6	56 142	100.0
174 Juankoski	35 590	98.2	309	0.9	334	0.9	36 233	100.0
204 Kaavi	57 968	97.6	773	1.3	672	1.1	59 413	100.0
227 Karttula	41 224	98.5	372	0.9	269	0.6	41 866	100.0
239 Keitele	40 875	97.5	725	1.7	311	0.7	41 910	100.0
263 Kiuruvesi	97 777	95.1	3 541	3.4	1 555	1.5	102 873	100.0
297 Kuopio	87 084	99.2	229	0.3	503	0.6	87 815	100.0
402 Lapinlahti	45 667	98.4	460	1.0	293	0.6	46 420	100.0
420 Leppävirta	92 348	98.9	373	0.4	650	0.7	93 371	100.0
476 Maaninka	33 921	98.5	258	0.8	265	0.8	34 444	100.0
534 Nilsia	55 245	98.2	541	1.0	450	0.8	56 236	100.0
595 Pielavesi	93 468	97.1	1 604	1.7	1 181	1.2	96 253	100.0
686 Rautalampi	43 570	98.7	325	0.7	239	0.5	44 134	100.0
687 Rautavaara	90 985	92.6	4 140	4.2	3 085	3.1	98 209	100.0
749 Siilinjärvi	27 088	98.8	146	0.5	197	0.7	27 431	100.0
762 Sonkajärvi	116 602	92.6	5 160	4.1	4 103	3.3	125 865	100.0
778 Suonenjoki	60 055	98.5	523	0.9	396	0.7	60 975	100.0
844 Tervo	29 019	98.4	223	0.8	244	0.8	29 486	100.0
857 Tuusniemi	44 297	98.9	227	0.5	269	0.6	44 794	100.0
915 Varkaus	30 286	98.7	103	0.3	308	1.0	30 698	100.0

Table 1b. Continued

Forestry centre Municipality	Forest land		Poorly productive forest land		Unproductive land		Total	
	ha	%	ha	%	ha	%	ha	%
916 Varpaisjärvi	37 493	97.5	558	1.5	408	1.1	38 459	100.0
921 Vesanto	35 243	98.7	330	0.9	148	0.4	35 721	100.0
925 Vieremä	70 499	95.0	2 114	2.9	1 628	2.2	74 241	100.0
Total	1 321 710	97.0	23 456	1.7	17 821	1.3	1 362 988	100.0
Pohjois-Karjala								
146 Ilomantsi	209 003	88.3	12 429	5.3	15 396	6.5	236 827	100.0
167 Joensuu	197 095	96.4	3 067	1.5	4 317	2.1	204 478	100.0
176 Juuka	125 721	94.9	3 040	2.3	3 686	2.8	132 448	100.0
248 Kesälahti	31 691	97.1	327	1.0	615	1.9	32 633	100.0
260 Kitee	67 739	97.5	624	0.9	1 111	1.6	69 474	100.0
276 Kontiolahti	65 709	97.0	939	1.4	1 064	1.6	67 712	100.0
309 Outokumpu	35 412	97.4	436	1.2	505	1.4	36 353	100.0
422 Lieksa	274 499	93.5	10 452	3.6	8 497	2.9	293 448	100.0
426 Liperi	52 635	98.1	401	0.8	605	1.1	53 640	100.0
541 Nurmes	134 954	95.5	3 575	2.5	2 727	1.9	141 257	100.0
607 Polvijärvi	61 300	96.0	1 018	1.6	1 515	2.4	63 832	100.0
707 Rääkkylä	32 664	96.9	337	1.0	725	2.2	33 727	100.0
848 Tohmajärvi	64 995	96.4	1 267	1.9	1 174	1.7	67 436	100.0
911 Valtimo	67 729	96.5	1 499	2.1	941	1.3	70 169	100.0
Total	1 421 146	94.5	39 411	2.6	42 878	2.9	1 503 435	100.0
Kainuu								
105 Hyrynsalmi	109 050	85.6	12 076	9.5	6 253	4.9	127 379	100.0
205 Kajaani	143 947	88.1	11 625	7.1	7 815	4.8	163 387	100.0
290 Kuhmo	359 231	86.5	29 710	7.2	26 308	6.3	415 249	100.0
578 Paltamo	77 631	92.4	3 959	4.7	2 404	2.9	83 994	100.0
620 Puolanka	182 512	81.9	24 009	10.8	16 369	7.3	222 890	100.0
697 Ristijärvi	69 122	89.1	5 268	6.8	3 156	4.1	77 546	100.0
765 Sotkamo	220 770	92.4	10 816	4.5	7 419	3.1	239 005	100.0
777 Suomussalmi	367 812	79.9	56 259	12.2	36 126	7.9	460 198	100.0
785 Vaala	84 543	79.5	11 835	11.1	9 988	9.4	106 367	100.0
Total	1 614 619	85.2	165 557	8.7	115 839	6.1	1 896 015	100.0
Pohjois-Pohjanmaa								
009 Alaveska	15 952	88.4	1 263	7.0	831	4.6	18 046	100.0
069 Haapajärvi	58 325	93.1	2 395	3.8	1 941	3.1	62 662	100.0
071 Haapavesi	75 428	88.9	5 685	6.7	3 714	4.4	84 826	100.0
072 Hailuoto	12 846	89.6	964	6.7	522	3.6	14 333	100.0
084 Haukipudas	30 262	82.5	3 199	8.7	3 202	8.7	36 662	100.0
139 Ii	101 920	76.6	14 455	10.9	16 674	12.5	133 049	100.0
208 Kalajoki	45 055	89.0	4 444	8.8	1 111	2.2	50 610	100.0
244 Kempele	5 910	84.9	520	7.5	535	7.7	6 966	100.0
255 Kiiminki	21 375	81.2	2 482	9.4	2 473	9.4	26 331	100.0
305 Kuusamo	315 660	74.3	66 680	15.7	42 698	10.1	425 038	100.0
317 Kärsämäki	52 201	89.8	4 059	7.0	1 870	3.2	58 130	100.0
425 Liminka	35 267	79.5	4 711	10.6	4 414	9.9	44 392	100.0
436 Lumijoki	12 534	88.7	1 028	7.3	574	4.1	14 137	100.0
483 Merijärvi	17 107	91.3	1 182	6.3	446	2.4	18 735	100.0
494 Muhos	47 856	75.2	6 846	10.8	8 927	14.0	63 629	100.0
535 Nivala	30 427	94.7	1 077	3.4	616	1.9	32 120	100.0
563 Oulainen	43 692	91.4	3 126	6.5	995	2.1	47 813	100.0
564 Oulu	90 017	77.7	12 133	10.5	13 752	11.9	115 902	100.0
567 Oulunsalo	4 840	90.3	259	4.8	260	4.8	5 359	100.0
615 Pudasjärvi	340 408	71.0	60 208	12.6	79 120	16.5	479 735	100.0
625 Pyhäjoki	41 034	89.1	3 611	7.8	1 392	3.0	46 037	100.0
626 Pyhäsalmi	105 431	91.7	5 379	4.7	4 127	3.6	114 937	100.0
630 Pyhäntä	57 343	81.4	6 362	9.0	6 749	9.6	70 454	100.0
678 Raahe	38 857	88.7	2 972	6.8	1 979	4.5	43 808	100.0
691 Reisjärvi	34 198	90.2	2 471	6.5	1 236	3.3	37 906	100.0
746 Sievi	53 904	83.7	6 542	10.2	3 943	6.1	64 389	100.0
748 Siikajoki	67 896	86.8	6 431	8.2	3 872	5.0	78 200	100.0
791 Siikalatva	151 774	84.9	14 707	8.2	12 263	6.9	178 745	100.0
832 Taivalkoski	164 234	75.7	28 205	13.0	24 523	11.3	216 962	100.0
859 Tyrnävä	28 227	78.4	4 179	11.6	3 593	10.0	35 999	100.0
889 Utajärvi	103 234	74.6	16 047	11.6	19 047	13.8	138 328	100.0
926 Vihanti	34 592	85.8	3 441	8.5	2 297	5.7	40 330	100.0
972 Yli-Ii	50 263	74.7	7 606	11.3	9 422	14.0	67 291	100.0
977 Ylivieska	40 585	91.6	2 496	5.6	1 217	2.8	44 298	100.0
Total	2 328 656	79.9	307 166	10.5	280 336	9.6	2 916 157	100.0
Lapland								
047 Enontekiö	66 157	24.6	77 736	28.8	125 614	46.6	269 507	100.0
148 Inari	387 068	61.0	146 935	23.2	100 240	15.8	634 243	100.0
240 Kemi	6 046	91.4	360	5.4	210	3.2	6 616	100.0

Table 1b. Continued

Forestry centre Municipality	Forest land		Poorly productive forest land		Unproductive land		Total	
	ha	%	ha	%	ha	%	ha	%
241 Keminmaa	40 143	79.4	4 818	9.5	5 603	11.1	50 565	100.0
261 Kittilä	380 898	62.0	137 344	22.4	95 898	15.6	614 141	100.0
273 Kolari	165 922	71.8	45 380	19.6	19 704	8.5	231 006	100.0
320 Kemijärvi	244 833	73.7	49 506	14.9	37 955	11.4	332 294	100.0
498 Muonio	101 447	68.0	27 021	18.1	20 685	13.9	149 154	100.0
583 Pelkosenniemi	106 638	67.0	25 989	16.3	26 562	16.7	159 190	100.0
614 Posio	176 570	69.3	40 184	15.8	38 150	15.0	254 903	100.0
683 Ranua	203 001	65.6	51 410	16.6	55 214	17.8	309 626	100.0
698 Rovaniemi	526 574	74.2	114 038	16.1	69 063	9.7	709 674	100.0
732 Salla	316 248	66.4	89 180	18.7	71 077	14.9	476 505	100.0
742 Savukoski	333 172	70.3	73 636	15.5	67 488	14.2	474 296	100.0
751 Simo	77 265	71.5	15 701	14.5	15 106	14.0	108 073	100.0
758 Sodankylä	492 227	61.8	142 107	17.8	162 741	20.4	797 074	100.0
845 Tervola	102 102	78.2	17 555	13.5	10 842	8.3	130 500	100.0
851 Tornio	78 015	79.9	11 112	11.4	8 517	8.7	97 644	100.0
854 Pello	131 618	81.4	21 394	13.2	8 707	5.4	161 719	100.0
890 Utsjoki	2 840	2.8	38 608	38.3	59 298	58.9	100 746	100.0
976 Ylitornio	136 967	75.2	30 333	16.7	14 807	8.1	182 108	100.0
Total	4 075 752	65.2	1 160 349	18.6	1 013 482	16.2	6 249 583	100.0

Table 2a. Area and proportion of mineral soils and peatlands by land classes and forestry centres.

Forestry centre Municipality	Forest land			Poorly productive forest land			Unproductive land			Total						
	Mineral soil ha	%	Peatland ha	Mineral soil ha	%	Peatland ha	Mineral soil ha	%	Peatland ha	Mineral soil ha	%	Peatland ha	%			
Åland																
035 Brändö	2 441	88.7	310	11.3	1 978	94.9	107	5.1	4 572	97.0	140	3.0	8 991	94.2	557	5.8
043 Eckerö	5 187	90.2	564	9.8	1 783	95.2	90	4.8	1 403	93.7	94	6.3	8 373	91.8	747	8.2
060 Finström	5 966	90.8	608	9.2	1 563	95.7	71	4.3	849	88.3	113	11.7	8 378	91.4	791	8.6
062 Föglö	5 669	92.5	461	7.5	2 531	96.4	95	3.6	2 571	93.9	166	6.1	10 771	93.7	722	6.3
065 Geta	2 700	91.2	262	8.8	2 189	96.5	78	3.5	1 695	95.6	77	4.4	6 564	94.0	417	6.0
076 Hammarland	6 491	90.1	715	9.9	1 992	95.4	96	4.6	1 494	92.8	116	7.2	9 977	91.5	926	8.5
170 Jomala	6 768	90.2	739	9.8	1 351	94.9	73	5.1	689	85.0	121	15.0	8 808	90.4	933	9.6
295 Kumlinge	1 984	89.2	240	10.8	2 340	93.3	168	6.7	3 730	95.0	198	5.0	8 054	93.0	605	7.0
318 Kökar	265	87.2	39	12.8	477	61.1	303	38.9	4 482	99.6	16	0.4	5 224	93.6	358	6.4
417 Lemland	5 951	90.5	622	9.5	1 410	95.5	67	4.5	1 170	92.4	96	7.6	8 531	91.6	785	8.4
438 Lumparland	1 623	90.8	164	9.2	710	96.3	27	3.7	345	90.0	38	10.0	2 679	92.1	229	7.9
478 Mariehamn-Maarianhamina	369	92.5	30	7.5	125	95.8	6	4.2	94	91.1	9	8.9	587	93.0	45	7.0
736 Saltvik	5 456	90.7	558	9.3	3 386	96.4	125	3.6	2 196	94.8	121	5.2	11 037	93.2	804	6.8
766 Sottunga	548	90.8	55	9.2	520	97.2	15	2.8	1 227	96.9	40	3.1	2 295	95.4	110	4.6
771 Sund	4 594	90.6	475	9.4	2 221	96.4	83	3.6	851	91.4	81	8.6	7 666	92.3	638	7.7
941 Vårdö	3 197	92.2	270	7.8	2 556	97.2	73	2.8	2 633	96.8	87	3.2	8 386	95.1	430	4.9
Total	59 209	90.6	6 111	9.4	27 110	94.8	1 476	5.2	30 002	95.2	1 512	4.8	116 321	92.7	9 099	7.3
Rannikko/Etelärannikko																
049 Espoo-Esbo	13 973	88.9	1 743	11.1	1 301	94.5	75	5.5	177	61.8	110	38.2	15 452	88.9	1 928	11.1
078 Hanko-Hangö	5 651	87.2	828	12.8	1 747	96.6	62	3.4	446	76.4	138	23.6	7 843	88.4	1 028	11.6
091 Helsinki-Helsingfors	6 445	89.0	799	11.0	1 034	96.9	33	3.1	347	87.9	48	12.1	7 826	89.9	880	10.1
092 Vantaa-Vanda	8 879	88.6	1 148	11.4	499	92.0	44	8.0	226	81.1	53	18.9	9 604	88.5	1 245	11.5
149 Ingå-Inkoo	16 873	89.4	1 997	10.6	2 627	94.8	143	5.2	447	72.4	171	27.6	19 947	89.6	2 311	10.4
235 Kaunainen-Grankulla	172	85.9	28	14.1	29	96.0	1	4.0	3	89.5	0	10.5	204	87.2	30	12.8
257 Kirkkonummi-Kyrkslätt	17 700	88.2	2 364	11.8	2 555	91.8	229	8.2	402	54.0	343	46.0	20 657	87.6	2 937	12.4
322 Kemijärvi	31 346	90.1	3 429	9.9	10 980	97.4	297	2.6	2 851	82.0	626	18.0	45 177	91.2	4 353	8.8
407 Lapinjärvi-Lappträsk	15 470	84.7	2 790	15.3	342	78.7	92	21.3	0	0.3	54	99.7	15 812	84.3	2 936	15.7
424 Lilljändal	5 185	86.6	800	13.4	141	85.5	24	14.5	0	0.1	18	99.9	5 327	86.4	842	13.6
434 Lovisa-Lovisa	2 416	86.4	382	13.6	130	91.0	13	9.0	6	27.1	15	72.9	2 552	86.2	409	13.8
444 Länsi-Turunmaa	41 894	93.3	2 992	6.7	15 070	98.1	297	1.9	5 308	92.2	449	7.8	62 272	94.3	3 738	5.7
585 Pernå-Pernaja	23 026	85.3	3 967	14.7	1 025	84.8	184	15.2	49	18.0	222	82.0	24 100	84.6	4 373	15.4
638 Porvoo-Borgå	32 919	88.1	4 450	11.9	1 846	89.4	220	10.6	197	42.3	269	57.7	34 962	87.6	4 939	12.4
701 Ruotsinpyhtää-Strömfors	14 735	81.4	3 375	18.6	458	76.8	138	23.2	37	11.2	292	88.8	15 230	80.0	3 806	20.0
710 Raasepori	60 283	87.6	8 554	12.4	9 844	95.2	500	4.8	1 459	62.3	883	37.7	71 586	87.8	9 937	12.2
753 Sipoo-Sibbo	16 581	89.2	2 007	10.8	989	91.9	87	8.1	101	40.0	152	60.0	17 671	88.7	2 246	11.3
755 Siuntio-Sjundeå	11 114	88.7	1 411	11.3	923	90.2	100	9.8	92	36.1	164	63.9	12 129	87.9	1 675	12.1
Total	324 661	88.3	43 063	11.7	51 539	95.3	2 540	4.7	12 149	75.2	4 008	24.8	388 350	88.7	49 612	11.3

Table 2a. Continued

Forestry centre	Forest land				Poorly productive forest land				Unproductive land				Total			
	Mineral soil ha	%	Peatland ha	%	Mineral soil ha	%	Peatland ha	%	Mineral soil ha	%	Peatland ha	Mineral soil ha	%	Peatland ha	%	
Municipality																
Rannikko/Pohjanmaan rannikko																
231 Kaskinen-Kaskö	551	80.1	137	19.9	14	91.8	1	8.2	10	43.7	13	56.3	575	79.2	151	20.8
280 Korsnäs	13 368	75.1	4 428	24.9	96	20.5	372	79.5	48	6.3	711	93.7	13 512	71	5 511	29
287 Kristinestad-Kristinankaupunki	37 090	74.3	12 813	25.7	820	46	961	54	61	3.4	1 716	96.6	37 971	71	15 490	29
288 Kronoby-Kruunupy	31 176	62.5	18 720	37.5	504	17.8	2 333	82.2	42	1.7	2 438	98.3	31 722	57.5	23 491	42.5
440 Laismo-Luoto	8 560	79.8	2 170	20.2	299	58.1	216	41.9	85	1.7	416	83	8 944	76.1	2 802	23.9
475 Malax-Maalathi	25 750	73.1	9 474	26.9	271	17.5	1 279	82.5	129	5.2	2 367	94.8	26 150	66.6	13 120	33.4
499 Korsholm-Mustasaari	47 679	82.5	10 113	17.5	724	46.4	835	53.6	192	10.2	1 686	89.8	48 595	79.4	12 634	20.6
545 Närpes-Närpiö	44 557	68.4	20 596	31.6	515	19.6	2 111	80.4	158	5.3	2 801	94.7	45 231	63.9	25 508	36.1
559 Oravais-Oravainen	9 394	71.8	3 694	28.2	400	55.1	326	44.9	29	5	546	95	9 823	68.3	4 566	31.7
598 Jakobstad-Pietarsaari	4 145	72	1 614	28	158	51.7	147	48.3	20	10.5	174	89.5	4 324	69.1	1 936	30.9
599 Pedersöre-Pedersören kunta	33 863	61.4	21 329	38.6	614	20.4	2 398	79.6	40	2.4	1 631	97.6	34 517	57.6	25 357	42.4
893 Nykarleby-Uusikaarlepy	29 975	61.7	18 630	38.3	1 417	49.2	1 465	50.8	105	5	1 982	95	31 497	58.8	22 078	41.2
905 Väasa-Vasa	9 939	83.6	1 953	16.4	138	55.9	109	44.1	75	20.6	290	79.4	10 152	81.2	2 351	18.8
945 Vörå-Maxmo Vöyri-Maksamaa	29 877	76.6	9 130	23.4	867	54.1	736	45.9	109	8	1 241	92	30 852	73.5	11 107	26.5
Total	325 923	70.7	134 802	29.3	6 837	34	13 287	66	1 104	5.8	18 013	94.2	333 865	66.8	166 101	33.2
Lounais-Suomi																
019 Aura	3 332	87.6	473	12.4	198	80.3	49	19.7	28	30.4	63	69.6	3 558	85.9	584	14.1
050 Eura	28 584	82.2	6 174	17.8	763	49.8	768	50.2	94	8.4	1 029	91.6	29 442	78.7	7 971	21.3
051 Eurajoki	19 036	85.8	3 152	14.2	623	70.6	260	29.4	218	25.7	629	74.3	19 876	83.1	4 041	16.9
079 Harjavalta	5 640	77	1 681	23	43	22.9	145	77.1	23	5.6	386	94.4	5 706	72.1	2 211	27.9
099 Honkajoki	13 291	63	7 799	37	154	11.3	1 211	88.7	0	0	1 810	100	13 445	55.4	10 820	44.6
102 Huittinen	22 122	81.9	4 873	18.1	173	20.3	679	79.7	89	6	1 395	94	22 384	76.3	6 946	23.7
181 Jämsjärvi	9 539	71.8	3 756	28.2	193	39.9	290	60.1	4	1.3	315	98.7	9 736	69.1	4 361	30.9
202 Kaarina	6 089	92.3	510	7.7	621	94.3	38	5.7	96	69.7	42	30.3	6 806	92	589	8
214 Kankaanpää	32 340	68	15 254	32	507	22.3	1 770	77.7	2	0.1	2 599	99.9	32 850	62.6	19 622	37.4
230 Karvia	19 318	60.8	12 432	39.2	197	8.3	2 173	91.7	1	0	3 408	100	19 517	52	18 012	48
254 Kiikoinen	7 509	81.8	1 676	18.2	116	35.6	210	64.4	3	1.7	174	98.3	7 629	78.7	2 060	21.3
271 Kokemäki	23 904	80.3	5 868	19.7	212	28.4	536	71.6	76	7	1 002	93	24 192	76.6	7 405	23.4
284 Koski Tl.	5 924	76.8	1 792	23.2	263	69.2	117	30.8	3	1.4	223	98.6	6 190	74.4	2 133	25.6
304 Kustavi	7 684	92.6	613	7.4	3 181	96.1	128	3.9	977	81.1	228	18.9	11 842	92.4	968	7.6
319 Köyliö	11 160	77.4	3 261	22.6	212	21.4	778	78.6	26	4.2	583	95.8	11 397	71.1	4 622	28.9
400 Laitila	26 455	84	5 047	16	1 773	65.4	937	34.6	203	9.5	1 931	90.5	28 431	78.2	7 915	21.8
413 Lavia	18 539	80.9	4 384	19.1	585	53.9	501	46.1	45	7.3	575	92.7	19 170	77.8	5 460	22.2
423 Lieto	7 437	86.3	988	11.7	636	87	95	13	63	43.5	81	56.5	8 136	87.5	1 165	12.5
430 Loimaa	25 770	79.8	6 515	20.2	739	47	833	53	20	1.3	1 511	98.7	26 529	75	8 858	25
442 Luvia	10 808	88.8	1 370	11.2	28	21.6	100	78.4	50	16.9	244	83.1	10 885	86.4	1 714	13.6
480 Marttila	7 105	82.7	1 491	17.3	494	68.6	226	31.4	47	8.2	528	91.8	7 646	77.3	2 244	22.7
481 Masku	8 283	89.7	947	10.3	1 002	90.5	105	9.5	137	31.2	302	68.8	9 423	87.4	1 355	12.6
484 Merikarvia	26 251	77.5	7 626	22.5	158	21.5	576	78.5	18	0.8	2 215	99.2	26 427	71.7	10 418	28.3
503 Mynämäki	23 518	80.7	5 638	19.3	1 782	65	959	35	97	4.9	1 876	95.1	25 397	75	8 473	25
529 Naantali	12 943	94.1	812	5.9	4 331	98.1	86	1.9	814	87.7	114	12.3	18 088	94.7	1 012	5.3

Table 2a. Continued

Forestry centre	Forest land			Poorly productive forestland			Unproductive land			Total						
	Mineral soil ha	%	Peatland ha	Mineral soil ha	%	Peatland ha	Mineral soil ha	%	Peatland ha	Mineral soil ha	%	Peatland ha	%			
Municipality																
531 Nakkila	7 750	83	1 590	17	32	14.6	188	85.4	21	8.7	224	91.3	2 001	20.4		
537 Noormarkku	19 261	79	5 108	21	115	20.2	455	79.8	10	1.3	774	98.7	6 338	24.6		
538 Nousiainen	8 573	85.8	1 418	14.2	905	81.4	206	18.6	85	14.8	491	85.2	2 116	18.1		
561 Oripää	3 840	76.9	1 155	23.1	344	72.9	128	27.1	9	2.5	341	97.5	1 623	27.9		
577 Paimio	10 188	88.5	1 328	11.5	1 072	90.6	111	9.4	102	48.4	109	51.6	1 548	12		
608 Pomarkku	17 691	78.5	4 849	21.5	1 533	25.2	454	74.8	45	3.8	1 128	96.2	6 432	26.4		
609 Pori	27 074	87.5	3 869	12.5	89	28.2	227	71.8	74	6.4	1 085	93.6	5 181	16		
631 Pyhärinta	8 514	88.6	1 098	11.4	719	87.8	100	12.2	121	40.3	1 179	59.7	1 377	12.8		
636 Pöytä	32 091	79.5	8 292	20.5	2 376	63.4	1 372	36.6	64	2.3	2 750	97.7	12 415	26.4		
680 Raisio	1 796	93	135	7	228	94.9	12	5.1	46	77.8	13	22.2	161	7.2		
684 Rauma	26 979	87.9	3 727	12.1	2 899	88.6	373	11.4	479	50.6	468	49.4	4 568	13.1		
704 Rusko	5 184	84.7	939	15.3	368	75.2	121	24.8	32	8.8	334	91.2	1 394	20		
734 Salo	89 787	85.9	14 782	14.1	9 090	88.8	1 145	11.2	701	27.8	1 823	72.2	17 750	15.1		
738 Sauvo	11 120	91.6	1 021	8.4	1 652	95.9	71	4.1	175	75.9	56	24.1	1 148	8.1		
747 Siikainen	25 217	71.8	9 889	28.2	147	12.8	1 003	87.2	20	0.7	2 941	99.3	13 832	35.3		
761 Somero	27 578	83.6	5 401	16.4	372	52.4	338	47.6	37	4.9	717	95.1	6 455	18.7		
783 Säkö	8 147	83.1	1 657	16.9	367	57.8	268	42.2	3	2.5	134	97.5	2 059	19.5		
833 Taivassalo	3 645	93.9	402	6.1	1 554	96.5	56	3.5	278	77.3	81	22.7	539	6.3		
838 Tarvasjoki	3 695	89.5	434	10.5	233	86	38	14	31	46.6	36	53.4	508	11.4		
853 Turku-Abo	9 169	90.5	959	9.5	939	91	93	9	232	59.4	159	40.6	1 212	10.5		
886 Ulvila	21 373	77.2	6 329	22.8	164	19.5	678	80.5	22	3.1	683	96.9	7 690	26.3		
895 Uusikaupunki	26 120	90.7	2 692	9.3	4 150	93	311	7	934	67	461	33	3 464	10		
918 Vehmaa	8 766	90.8	884	9.2	1 048	89.9	118	10.1	134	48.8	140	51.2	9 947	114.2		
Total	788 643	81.2	182 087	18.8	47 999	69.1	21 434	30.9	6 790	15	38 389	85	843 432	22.3		
Häme-Uusimaa																
015 Aritjärvi	8 024	90.3	859	9.7	136	78.7	37	21.3	0	0	46	100	8160	942	10.3	
016 Asikkala	34 923	86.3	5 529	13.7	388	69.4	171	30.6	46	21	173	79	35 357	5 873	14.2	
018 Askola	9 755	88.2	1 306	11.8	183	82	40	18	0	0	54	100	9 938	1 400	12.4	
061 Forssa	11 286	84.8	2 024	15.2	24	8.5	255	91.5	76	18.4	338	81.6	11 386	2 616	18.7	
081 Hartola	37 536	85.1	6 563	14.9	130	30	304	70	35	18.1	160	81.9	37 701	7 027	15.7	
082 Hättula	18 671	79.4	4 849	20.6	133	23.7	428	76.3	32	8.6	344	91.4	18 837	5 622	23	
086 Hausjärvi	15 944	84	3 028	16	111	23.5	362	76.5	51	16.7	254	83.3	16 106	3 644	18.5	
098 Hollola	25 440	88.7	3 226	11.3	83	32.4	172	67.6	41	11.8	308	88.2	25 564	3 706	12.7	
103 Humppila	5 890	82.9	1 216	17.1	30	24.3	95	75.7	12	5.6	195	94.4	5 932	1 506	20.2	
106 Hyvinkää	15 789	79.7	4 019	20.3	101	23	339	77	22	5.2	400	94.8	15 912	4 757	23	
109 Hämeenlinna	105 265	81.6	23 692	18.4	408	25.9	1 170	74.1	126	8.7	1 328	91.3	105 800	80.2	26 190	19.8
111 Heinola	47 932	85.4	8 192	14.6	407	67	200	33	55	14.9	314	85.1	48 394	8 707	15.2	
165 Janakkala	27 236	81.7	6 107	18.3	153	25.3	454	74.7	41	7.1	534	92.9	27 430	7 095	20.6	
169 Jokioinen	7 094	90.4	755	9.6	5	9.5	48	90.5	85	39.8	129	60.2	7 185	932	11.5	
186 Järvenpää	1 285	91.8	115	8.2	35	89	4	11	14	67.7	7	32.3	1 334	126	8.6	
223 Karjalohja	6 262	87.1	926	12.9	325	81.7	73	18.3	72	42.3	98	57.7	6 659	1 097	14.1	
224 Karkkila	13 609	85	2 401	15	209	57.4	155	42.6	4	4.4	91	95.6	13 822	2 648	16.1	

Table 2a. Continued

Forestry centre	Forest land			Poorly productive forest land			Unproductive land			Total						
	Mineral soil ha	%	Peatland ha	Mineral soil ha	%	Peatland ha	Mineral soil ha	%	Peatland ha	Mineral soil ha	%	Peatland ha				
Municipality																
245 Kerava	1 098	90	122	10	53	91.8	5	8.2	15	75.3	5	24.7				
283 Hämeenkoski	10 204	88.2	1 371	11.8	11	15.6	59	84.4	26	30.7	59	69.3				
316 Kärkölä	11 569	83.7	2 257	16.3	18	6.1	277	93.9	38	16.9	189	83.1				
398 Lahti	6 231	90.3	670	9.7	52	34.4	99	65.6	20	29.3	47	70.7				
433 Loppi	34 176	80.2	8 417	19.8	391	40.8	569	59.2	63	11.4	494	88.6				
444 Lohja	17 265	89.9	1 933	10.1	759	86.6	117	13.4	140	53.1	124	46.9				
504 Myrskylä-Mörskom	10 042	86.7	1 546	13.3	195	75.7	63	24.3	0	0	57	100				
505 Mänsälä	28 811	83.6	5 666	16.4	72	16	375	84	88	20.2	348	79.8				
532 Nastola	18 556	87.4	2 676	12.6	321	66.4	162	33.6	49	22	175	78				
540 Nummi-Pusula	24 430	86.3	3 879	13.7	902	80.2	223	19.8	142	46.4	164	53.6				
543 Nurmijärvi	15 032	88.9	1 877	11.1	450	79	120	21	67	42.7	90	57.3				
560 Orimattila	30 610	89.9	3 440	10.1	254	58.8	178	41.2	54	19.4	222	80.6				
576 Padasjoki	35 149	83.2	7 098	16.8	273	55.5	219	44.5	16	8.1	179	91.9				
611 Pornainen	6 746	86.1	1 087	13.9	170	74.2	59	25.8	3	5.1	59	94.9				
616 Pukkila	5 966	87	893	13	62	65.9	32	34.1	0	0.3	39	99.7				
694 Riihimäki	5 775	85	1 023	15	27	32.7	56	67.3	10	19.3	42	80.7				
781 Sysmä	47 158	90	5 227	10	153	45.2	186	54.8	49	34.7	93	65.3				
834 Tammela	31 846	73.1	11 735	26.9	122	12.6	844	87.4	43	1.5	2 823	98.5				
858 Tuusula	8 853	87.7	1 243	12.3	220	79	59	21	7	9.2	70	90.8				
927 Vihti	26 392	87.7	3 717	12.3	1 026	85.1	180	14.9	101	32.6	209	67.4				
981 Ypäjä	6 630	85.5	1 127	14.5	15	18.8	66	81.2	57	25.5	165	74.5				
Total	774 482	84.5	141 812	15.5	8 407	50.5	8 254	49.5	1 701	14	10 427	86	74.5			
Total													784 590	83	160 493	17
Kaakkois-Suomi																
075 Hamina	36 197	82.4	7 727	17.6	663	60.7	430	39.3	353	31.1	783	68.9				
142 Iitti	34 431	86.8	5 256	13.2	330	67.1	161	32.9	49	17.4	231	82.6				
153 Imatra	8 743	88.9	1 095	11.1	58	83.1	12	16.9	48	54.5	40	45.5				
285 Koika	15 120	83.6	2 968	16.4	248	60.7	160	39.3	211	45	258	55				
286 Kouvola	141 242	80.4	34 362	19.6	1 131	45.3	1 367	54.7	288	12.4	2 036	87.6				
405 Lappeenranta	60 368	83	12 352	17	597	49.6	606	50.4	284	23	951	77				
416 Lemi	13 838	85.2	2 397	14.8	74	36.6	128	63.4	34	12.7	236	87.3				
441 Luumäki	44 278	75.1	14 675	24.9	365	30.6	830	69.4	191	18.5	841	81.5				
489 Miehikkälä	25 322	80.2	6 263	19.8	535	64.7	292	35.3	289	39.8	438	60.2				
580 Parikkala	35 665	82.8	7 432	17.2	83	27.6	219	72.4	65	16.8	320	83.2				
624 Pyhtää-Pytis	15 505	82.5	3 280	17.5	628	74.9	211	25.1	276	29.1	672	70.9				
689 Rautjärvi	23 770	83.7	4 641	16.3	67	48.3	71	51.7	61	30.7	138	69.3				
700 Ruokolahti	64 920	81.3	14 907	18.7	383	38.2	620	61.8	235	25.6	683	74.4				
739 Savitapale	36 440	83.7	7 110	16.3	256	42.5	347	57.5	129	25	386	75				
775 Suomenniemi	20 525	85	3 632	15	132	41.8	184	58.2	37	18.2	168	81.8				
831 Taipalsaari	24 513	86.4	3 227	11.6	214	53.4	187	46.6	108	31.2	238	68.8				
935 Virolahti	21 623	83.7	4 219	16.3	851	80.6	205	19.4	435	52.9	388	47.1				
978 Ylämaa	24 018	78.9	6 427	21.1	237	45.4	285	54.6	146	24.5	447	75.5				
Total	646 517	82	141 971	18	6 854	52	6 315	48	3 237	25.9	9 253	74.1				

Table 2a. Continued

Forestry centre Municipality	Forest land			Poorly productive forest land			Unproductive land			Total		
	Mineral soil ha	Peatland ha	%	Mineral soil ha	Peatland ha	%	Mineral soil ha	Peatland ha	%	Mineral soil ha	Peatland ha	%
Pirkanmaa												
020 Akkaa	4 490	658	87.2	13	27	67.3	13	139	91.2	4 516	824	84.6
108 Hämeenkyrö	25 961	5 820	81.7	264	358	57.6	13	332	96.3	26 237	6 509	80.1
143 Ikaalinen	44 533	12 572	78	644	1 102	63.1	0	717	100	45 176	14 392	75.8
177 Juupajoki	17 155	3 329	88.7	176	209	54.3	4	178	97.7	17 335	3 716	82.3
211 Kangasala	28 943	3 917	88.1	109	235	68.3	15	373	96	29 067	4 524	86.5
250 Kihniö	16 848	10 707	61.1	37	932	96.2	1	917	99.9	16 885	12 555	57.4
289 Kuhmalampi	10 240	2 243	82	82	106	56.5	7	65	90.7	10 328	2 414	81.1
310 Kymäläkoski	9 173	1 579	85.3	26	144	84.8	37	149	80.3	9 235	1 872	16.9
418 Lempäälä	15 719	1 608	90.7	67	42.2	92	1	230	99.6	15 787	1 930	89.1
508 Mänttä-Vilppula	36 672	7 018	83.9	304	355	53.8	1	271	99.8	36 977	7 644	82.9
536 Nokia	17 290	1 728	90.9	102	47.8	52.2	3	279	99.1	17 394	2 118	10.9
562 Orivesi	54 468	8 520	86.5	414	494	54.4	0	552	100	54 882	9 566	14.8
581 Parkano	41 336	24 419	62.9	204	2 918	93.5	14	3 051	99.5	41 554	30 388	42.2
604 Pirkkala	4 677	367	92.7	17	43.1	56.9	1	65	98.3	4 695	454	8.8
619 Punkalaidun	14 608	3 621	80.1	181	292	61.7	2	789	99.8	14 791	4 702	24.1
635 Pälkäne	35 802	4 919	87.9	182	183	50.1	34	293	89.5	36 018	5 395	13
702 Ruovesi	54 138	9 050	85.7	562	605	51.8	0	1 108	100	54 700	10 762	16.4
790 Sastamala	75 810	11 416	86.9	1 192	880	42.5	90	1 058	92.1	77 092	13 354	14.8
837 Tampere	33 414	4 631	87.8	260	253	49.3	75	380	83.4	33 750	5 264	13.5
887 Urjala	23 619	5 119	82.2	119	492	80.5	25	952	97.5	23 763	6 563	21.6
908 Valkeakoski	14 026	1 987	87.6	31	124	79.9	10	311	97	14 066	2 422	14.7
922 Vesilähti	17 656	2 261	88.6	91	111	55	33	360	91.6	17 779	2 732	13.3
936 Virrat	68 048	24 587	73.5	264	2 013	88.4	10	3 489	99.7	68 323	30 089	30.6
980 Ylöjärvi	70 614	19 337	78.5	593	1 645	73.5	0	1 738	100	71 207	22 720	24.2
Total	735 239	171 411	81.1	5 933	13 702	69.8	389	17 796	97.9	741 561	202 908	78.5
Etelä-Savo												
046 Enonkoski	23 133	3 056	88.3	133	71	34.8	80	141	63.8	23 346	3 267	12.3
090 Heinävesi	76 016	15 105	83.4	217	302	58.2	228	474	67.5	76 461	15 881	17.2
097 Hirvensalmi	32 840	5 560	85.5	223	304	57.7	71	299	80.8	33 135	6 164	15.7
171 Joroinen	33 483	12 332	73.1	14	525	97.4	46	648	93.3	33 543	13 505	28.7
178 Juva	70 558	23 491	75	478	1 177	71.1	141	1 187	89.4	71 177	25 855	26.6
213 Kangasniemi	69 417	20 868	76.9	102	693	87.1	123	578	82.4	69 642	22 139	24.1
246 Kerimäki	35 614	9 957	78.2	155	534	77.5	90	531	85.5	35 859	11 022	23.5
491 Mikkelä	104 919	29 851	77.9	625	1 914	75.4	167	2 235	93.1	105 711	34 000	24.3
507 Mäntyharju	67 659	14 117	82.7	415	686	62.3	142	677	82.7	68 216	15 479	18.5
588 Pertunmaa	25 421	5 211	83	104	187	64.3	25	216	89.7	25 550	5 614	18
593 Pieksämäki	93 371	41 398	69.3	32	1 710	98.2	1	1 456	99.9	93 405	44 564	32.3
618 Punkaharju	32 891	6 547	83.4	140	196	58.4	90	340	79.1	33 121	7 084	17.6
623 Puumala	62 123	7 203	89.6	534	375	41.3	138	567	80.5	62 794	8 145	11.5
681 Rantasalmi	35 904	8 461	80.9	124	293	70.3	101	582	85.2	36 128	9 336	20.5

Table 2a. Continued

Forestry centre	Forest land			Poorly productive forest land			Unproductive land			Total		
	Mineral soil ha	%	Peatland ha	Mineral soil ha	%	Peatland ha	Mineral soil ha	%	Peatland ha	Mineral soil ha	%	Peatland ha
Municipality												
696 Ristina	39 325	84.9	7 020	15.1	51	222	49	13.2	378	86.8	39 612	83.9
740 Savonlinna	89 953	86.2	14 403	13.8	507	426	45.7	25.1	705	74.9	90 696	85.4
768 Sulkava	42 890	86	7 003	14	302	248	45	40.8	265	59.2	43 376	85.2
Total	935 517	80.2	231 582	19.8	4 335	9 865	69.5	14.5	11 279	85.5	941 771	78.8
Etelä-Pohjanmaa												
005 Alajärvi	46 529	62.2	28 282	37.8	405	3 737	90.2	0	2 866	100	46 933	57.4
010 Alavus	35 978	66.4	18 222	33.6	181	2 753	93.8	0	2 537	100	36 160	60.6
052 Euvijärvi	12 847	54.7	10 644	45.3	196	2 107	91.5	1.1	2 017	98.9	13 064	46.9
074 Halsua	14 835	55.5	11 882	44.5	284	3 493	92.5	1.5	3 932	98.5	15 179	44
095 Himanka	11 361	61.6	7 078	38.4	229	1 009	81.5	8.1	589	91.9	11 641	57.3
145 Ilmajoki	23 385	69.4	10 290	30.6	324	753	69.9	14	732	98.1	23 724	66.8
151 Isojoki	28 229	61.6	17 563	38.4	350	2 464	87.6	0.1	5 456	99.9	28 584	52.9
152 Isokyrö	12 464	65.5	6 579	34.5	261	1 007	79.4	4.8	868	95.2	12 768	60.2
164 Jalasjärvi	32 322	64.8	17 558	35.2	173	2 370	93.2	2	3 058	100	32 497	58.6
217 Kannus	16 237	50.3	16 058	49.7	168	2 628	94	1.6	1 766	98.4	16 433	44.6
218 Karijoki	7 699	62.9	4 545	37.1	86	536	86.2	13	432	97	7 798	58.6
232 Kauhajoki	49 061	60.1	32 572	39.9	591	5 481	90.3	0.1	9 437	99.9	49 658	51.1
233 Kauhava	49 037	65.2	26 188	34.8	1 709	4 780	73.7	2.5	3 656	97.5	50 839	59.5
236 Kaustinen	12 980	55.9	10 238	44.1	198	2 035	91.1	23	2 291	99	13 201	47.5
272 Kokkola-Karleby	59 658	61.8	36 900	38.2	1 163	6 853	85.5	1.9	9 017	98.1	60 996	53.6
300 Kuortane	21 709	65.4	11 482	34.6	213	1 208	85	0	1 037	100	21 922	61.5
301 Kurikka	39 559	66.8	19 693	33.2	430	2 354	84.6	2.5	2 185	97.5	40 045	62.3
399 Laihia	20 539	62.8	12 154	37.2	180	1 443	88.9	1.6	2 387	98.4	20 758	56.5
403 Lappajärvi	16 342	57.7	11 973	42.3	386	2 178	84.9	31	2 152	98	16 758	51.7
408 Lapua	25 448	61	16 291	39	560	2 860	83.6	2	2 456	98	26 058	54.7
421 Lestijärvi	19 379	56.7	14 782	43.3	281	3 359	92.3	0	6 242	100	19 660	44.6
584 Perho	29 634	59	20 598	41	323	6 108	95	0.1	9 323	99.9	29 963	45.4
743 Seinäjoki	56 085	64.3	31 176	35.7	531	4 515	89.5	0	6 215	100	56 615	57.5
759 Soini	26 722	62.9	15 746	37.1	105	2 352	95.7	0	2 552	100	26 827	56.5
846 Teuva	23 490	64.9	12 683	35.1	330	1 951	85.5	65	1 984	96.8	23 885	59
849 Toholampi	20 911	55.5	16 737	44.5	81	3 789	97.9	1	6 883	100	20 992	43.4
863 Töysä	16 130	72.1	6 230	27.9	216	644	74.9	0	383	100	16 346	69.3
924 Veteli	16 749	53.2	14 728	46.8	209	3 118	93.7	0.6	4 990	99.4	16 987	42.7
934 Vimpeli	10 524	58.2	7 551	41.8	178	1 509	89.5	24	1 424	98.3	10 726	50.6
942 Vähäkylä	7 149	79.8	1 810	20.2	57	81	58.9	16	104	86.3	7 222	78.4
989 Ähtäri	42 725	64.5	23 517	35.5	125	2 265	94.8	0	1 577	100	42 850	61
Total	805 717	62.1	491 753	37.9	10 521	81 741	88.6	0.8	99 917	99.2	817 091	54.8
Keski-Suomi												
077 Hankasalmi	34 584	77.7	9 906	22.3	25	221	89.7	107	139	56.5	34 716	77.2
172 Joutsa	58 326	81.2	13 536	18.8	170	440	72.1	28	661	95.9	58 524	80
179 Jyväskylä	82 184	87.7	11 481	12.3	254	244	49	54	319	85.6	82 492	87.3

Table 2a. Continued

Forestry centre	Forest land			Poorly productive forest land			Unproductive land			Total		
	Mineral soil ha	%	Peatland ha	Mineral soil ha	%	Peatland ha	Mineral soil ha	%	Peatland ha	Mineral soil ha	%	Peatland ha
Municipality												
182 Jämsä	107 057	82.6	22 520	17.4	189	26.1	534	73.9	518	86.9	107 324	23 572
216 Kannonkoski	29 029	74.5	9 941	25.5	200	30.9	445	69.1	340	99.4	29 231	10 726
226 Karstula	43 852	62.1	26 788	37.9	228	7.8	2 698	92.2	0	0	44 080	32 577
249 Keuruu	78 622	73.9	27 777	26.1	620	23.2	2 056	76.8	1	0	79 243	31 292
256 Kinnula	23 946	64.3	13 279	35.7	244	11.2	1 926	88.8	47	3.3	24 237	16 601
265 Kivijärvi	29 604	71.5	11 821	28.5	213	15.3	1 185	84.7	16	1	29 833	14 545
275 Komevesi	36 297	82.2	7 872	17.8	8	3.7	213	96.3	6	1.6	36 311	8 439
291 Kuhmoinen	49 202	86.8	7 464	13.2	167	48.6	177	51.4	66	45.6	49 435	7 720
312 Kyyjärvi	19 138	56.2	14 921	43.8	116	5.1	2 150	94.9	0	0	19 254	19 782
410 Laukaa	42 183	86.8	6 413	13.2	101	42.3	138	57.7	104	37.7	42 388	6 723
435 Luhanka	16 434	92	1 438	8	83	76.6	25	23.4	20	23.8	16 537	1 526
495 Multia	41 207	64.8	22 426	35.2	195	9.7	1 815	90.3	3	0.2	41 405	25 619
500 Muurame	10 338	90.8	1 054	9.2	19	45.3	23	54.7	6	19.7	10 364	1 103
592 Petäjävesi	30 139	79.7	7 676	20.3	20	6.2	297	93.8	30	13.6	30 188	8 164
601 Pihtipudas	55 405	62.5	33 245	37.5	380	15.2	2 125	84.8	3	0.1	55 788	38 512
729 Saarijärvi	73 625	71.2	29 770	28.8	301	14	1 845	86	4	0.3	73 930	33 242
850 Toivakka	25 591	85	4 522	15	158	58.5	112	41.5	37	20	25 786	4 781
892 Uurainen	21 737	76.4	6 712	23.6	25	6.2	381	93.8	35	13.9	21 797	7 310
931 Viitasari	87 433	81	20 447	19	267	19.6	1 096	80.4	2	0.2	87 701	22 505
992 Äänekoski	61 995	82.3	13 374	17.7	38	7.4	477	92.6	3	1	62 037	14 201
Total	1 057 928	76.5	324 383	23.5	4 022	16.3	20 625	83.7	652	3	1 062 602	365 888
Pohjois-Savo												
140 Iisalmi	43 522	78.4	11 969	21.6	96	22.3	333	77.7	2	0.7	43 620	12 637
174 Juankoski	28 760	80.5	6 977	19.5	29	9.3	281	90.7	59	17.7	28 848	7 534
204 Kaavi	43 959	75.3	14 447	24.7	17	2.2	765	97.8	191	27.8	44 167	15 709
227 Karttula	32 415	78.4	8 936	21.6	10	2.6	385	97.4	2	0.6	32 427	9 611
239 Keitele	28 853	70.3	12 192	29.7	43	5.8	698	94.2	1	0.2	28 897	13 230
263 Kiuruvesi	60 008	61.2	38 115	38.8	138	3.9	3 458	96.1	9	0.5	60 155	43 476
297 Kuopio	78 999	88.9	9 852	11.1	34	14.5	1 97	85.5	39	7	79 071	10 569
402 Lapinlahti	34 122	74.5	11 654	25.5	64	13.6	405	86.4	0	0	34 186	12 382
420 Leppävirta	79 346	84.3	14 788	15.7	54	14.3	324	85.7	57	8.1	79 456	15 756
476 Maaninka	27 397	80.5	6 645	19.5	41	15.5	223	84.5	7	1.8	27 444	7 231
534 Nilsia	43 851	78.7	11 884	21.3	83	14.2	499	85.8	25	4.4	43 959	12 938
595 Pielavesi	65 395	69.9	28 160	30.1	57	3.5	1 555	96.5	0	0	65 452	30 949
686 Rautalammi	36 013	80	8 992	20	40	10.8	328	89.2	9	3.2	36 062	9 596
687 Rautavaara	56 374	59.4	38 452	40.6	71	1.4	4 918	98.6	122	2.4	56 567	48 296
749 Sillinjärvi	23 133	85.3	3 984	14.7	45	30.6	102	69.4	19	9.7	23 198	4 266
762 Sonkajärvi	72 103	61.3	45 476	38.7	124	2.3	5 270	97.7	94	2	72 321	55 439
778 Suonenjoki	44 212	72.7	16 609	27.3	13	2.3	575	97.7	0	0	44 225	17 649
844 Tervo	23 536	79.2	6 169	20.8	29	13	198	87	15	6.1	23 581	6 604
857 Tuuslenmäki	38 295	85.3	6 608	14.7	20	8.7	208	91.3	5	1.8	38 320	7 111
915 Varkaus	26 661	84.8	4 776	15.2	10	9.2	100	90.8	13	3.5	26 684	5 242

Table 2a. Continued

Forestry centre	Forest land			Poorly productive forest land			Unproductive land			Total			
	Mineral soil ha	%	Peatland ha	Mineral soil ha	%	Peatland ha	Mineral soil ha	%	Peatland ha	Mineral soil ha	%	Peatland ha	
Municipality													
916 Varpaisjärvi	27 601	72.3	10 577	27.7	39	6.3	575	93.7	24	4.4	523	95.6	27 664
921 Vesanto	28 220	79.7	7 205	20.3	31	9.2	311	90.8	1	0.4	158	99.6	28 252
925 Vierämä	45 846	64	25 755	36	81	3.6	2 176	96.4	15	0.7	1 979	99.3	45 941
Total	988 619	73.8	350 223	26.2	1 169	4.7	23 886	95.3	709	3.2	21 375	96.8	990 498
Pohjois-Karjala													
146 Ilomantsi	135 167	61.6	84 331	38.4	281	1.9	14 610	98.1	242	1	23 792	99	135 690
167 Joensuu	145 408	73.4	52 754	26.6	114	3.6	3 047	96.4	106	2.3	4 404	97.7	145 627
176 Juuka	85 638	67.4	41 485	32.6	91	2.9	3 043	97.1	98	2.5	3 745	97.5	85 827
248 Kesälahti	23 610	73.9	8 332	26.1	12	3.4	328	96.6	24	3.6	637	96.4	23 645
260 Kitee	49 646	72.8	18 532	27.2	11	1.6	678	98.4	44	3.2	1 313	96.8	49 700
276 Kontiolahti	49 191	73.5	17 753	26.5	69	7.1	910	92.9	41	3.3	1 209	96.7	49 301
309 Outokumpu	26 578	74.5	9 107	25.5	34	7.7	406	92.3	28	5.4	486	94.6	26 640
422 Lieksa	203 086	69.6	88 641	30.4	754	6.2	11 325	93.8	233	1.8	12 468	98.2	204 073
426 Liperi	44 535	83.9	8 572	16.1	54	13.3	355	86.7	36	5.7	603	94.3	44 626
541 Nurmes	94 731	68.1	44 285	31.9	224	5.8	3 613	94.2	288	8.6	2 737	91.4	95 213
607 Polvijärvi	42 073	67.6	20 158	32.4	52	4.6	1 079	95.4	20	0.9	2 290	99.1	42 146
707 Rääkkylä	25 045	75.9	7 969	24.1	32	9.1	321	90.9	40	4.4	866	95.6	25 117
848 Tohmajärvi	43 854	67.2	21 441	32.8	57	4.3	1 265	95.7	34	2.5	1 354	97.5	43 945
911 Valtimo	45 857	66.9	22 728	33.1	38	2.5	1 493	97.5	86	8.5	932	91.5	45 982
Total	1 014 418	69.5	446 090	30.5	1 824	4.1	42 473	95.9	1 290	2.2	56 838	97.8	1 017 532
Kainuu													
105 Hyytiäinen	75 076	65.4	39 779	34.6	415	3.1	12 801	96.9	176	2.1	8 079	97.9	75 666
205 Kajaani	80 035	54.7	66 303	45.3	149	1.2	12 011	98.8	103	1.1	9 019	98.9	80 286
290 Kuhmo	245 615	62.9	144 639	37.1	837	2.5	33 183	97.5	221	0.7	32 781	99.3	246 672
578 Paltamo	50 559	64.7	27 555	35.3	256	6.4	3 761	93.6	90	3.6	2 444	96.4	50 905
620 Puolanka	130 127	67.1	63 889	32.9	786	3.1	24 607	96.9	298	1.6	18 059	98.4	131 211
697 Ristijärvi	47 442	68	22 330	32	363	6.7	5 048	93.3	91	2.6	3 459	97.4	47 897
765 Sotkamo	139 713	61.7	86 766	38.3	270	2.4	10 916	97.6	163	2	7 893	98	140 146
777 Suomussalmi	286 785	71.7	113 032	28.3	1 104	1.7	62 373	98.3	699	1.5	44 540	98.5	288 587
785 Vaala	41 666	47.2	46 520	52.8	416	3.2	12 526	96.8	0	0	14 186	100	42 082
Total	1 097 018	64.2	610 811	35.8	4 595	2.5	177 226	97.5	1 840	1.3	140 461	98.7	1 103 453
Pohjois-Pohjanmaa													
009 Alaveska	9 287	58.2	6 665	41.8	260	20.6	1 003	79.4	15	1.8	816	98.2	9 562
069 Haapajärvi	32 561	55.7	25 875	44.3	219	9	2 207	91	0	0	2 128	100	32 780
071 Haapavesi	36 542	47.8	39 850	52.2	340	5.7	5 673	94.3	0	0	4 354	100	36 882
072 Halluoto	10 789	78.2	3 014	21.8	496	39.6	758	60.4	50	5.6	846	94.4	11 336
084 Haukipudas	19 195	62.8	11 372	37.2	243	7.3	3 096	92.7	129	3.6	3 418	96.4	19 568
139 Ii	58 480	56.4	45 172	43.6	988	6.5	14 304	93.5	167	0.9	19 401	99.1	59 635
208 Kalajo	25 116	54.9	20 671	45.1	1 122	24.6	3 437	75.4	60	3.6	1 628	96.4	26 298
244 Kempele	3 464	58.5	2 455	41.5	34	6.6	487	93.4	21	3.8	515	96.2	3 519
Total	346 485	55.5	210 603	46.1	3 519	50.5	112 434	34.5	3 519	50.5	112 434	34.5	545 402

Table 2a. Continued

Forestry centre	Forest land			Poorly productive forest land			Unproductive land			Total		
	Mineral soil ha	%	Peatland ha	Mineral soil ha	%	Peatland ha	Mineral soil ha	%	Peatland ha	Mineral soil ha	%	Peatland ha
255 Kiliminki	13 520	58.9	9 443	41.1	88	3.2	2 678	96.8	2 767	13 628	47.8	14 889
305 Kuusamo	286 802	81.6	64 819	18.4	3 914	5.3	69 673	94.7	49 083	291 219	61.3	183 575
317 Kärsämäki	25 157	48.2	27 089	51.8	171	4.2	3 889	95.8	1 851	25 347	43.6	32 829
425 Liminka	16 484	43.7	21 275	56.3	208	3.5	5 664	96.5	7 848	16 726	32.5	34 787
436 Lumijoki	6 567	51.4	6 211	48.6	101	9.3	993	90.7	835	6 703	45.5	8 039
483 Merijärvi	9 335	54.6	7 772	45.4	258	21.8	924	78.2	433	9 606	51.3	9 129
494 Muros	24 851	50.7	24 160	49.3	298	4	7 090	96	9 886	25 152	37.9	41 136
535 Nivala	19 919	65.2	10 613	34.8	213	19	907	81	787	20 153	62.1	12 308
563 Oulainen	24 666	56.2	19 205	43.8	532	16.6	2 676	83.4	1 544	25 203	51.8	23 425
564 Oulu	48 842	53.5	42 432	46.5	227	1.8	12 470	98.2	16 841	49 103	40.6	71 743
567 Oulunsalo	3 453	69	1 552	31	60	22	212	78	249	3 550	63.8	2 013
615 Pudasjärvi	220 580	60.1	146 386	39.9	2 521	3.6	66 654	96.4	1 423	223 443	41.4	316 524
625 Pyhäjoki	22 912	55.6	18 321	44.4	705	19.4	2 923	80.6	47	23 664	51.1	22 667
626 Pyhäsalmi	57 090	53.8	48 986	46.2	468	8.5	5 064	91.5	4 783	57 562	49.5	58 833
630 Pyhäntä	25 116	42.8	33 593	57.2	211	3	6 760	97	8 481	25 328	34.2	48 834
678 Raate	22 894	58.6	16 153	41.4	185	6.2	2 798	93.8	1 920	23 170	52.6	20 872
691 Reisjärvi	20 297	58.8	14 226	41.2	298	11.8	2 228	88.2	1 305	20 597	53.7	17 760
746 Sievi	29 735	54.9	24 435	45.1	676	10	6 069	90	4 806	30 412	46.3	35 309
748 Sillajoki	33 976	48.9	35 539	51.1	430	5.9	6 816	94.1	6 719	34 431	41.2	49 074
791 Siikalatva	65 278	42.1	89 685	57.9	370	2.3	15 722	97.7	0	16 939	100	122 346
832 Taivalkoski	141 133	79.4	36 606	20.6	2 405	7.9	28 080	92.1	26 504	143 972	61.2	91 190
859 Tyrnävä	13 462	47.7	14 765	52.3	188	4.5	3 991	95.5	3 562	13 681	38	22 318
889 Urajärvi	49 032	45.8	57 939	54.2	500	2.8	17 455	97.2	27 824	49 531	32.4	103 218
926 Vhanti	15 465	44.5	19 314	55.5	130	3.7	3 333	96.3	2 317	15 595	38.4	24 964
972 Yhi-I	23 757	47.2	26 535	52.8	178	2.3	7 455	97.7	9 602	23 941	35.5	43 592
977 Ylivieska	23 175	57	17 460	43	419	16.4	2 136	83.6	1 521	23 603	52.8	21 117
Total	1 438 932	59.3	989 588	40.7	19 456	5.8	315 625	94.2	346 421	1 460 544	46.9	1 651 635
Lapland	88 223	94.7	4 889	5.3	147 483	85.4	25 175	14.6	175 800	577 665	73.7	205 863
047 Enontekiö	693 810	97.2	19 898	2.8	298 637	72.7	112 278	27.3	205 906	1 159 338	77.4	338 083
148 Inari	4 815	76.5	1 476	23.5	30	7.4	370	92.6	197	4 871	70.5	2 043
240 Kemi	23 117	54.3	19 456	45.7	212	4	5 086	96	7 157	23 361	42.4	31 699
241 Kemijärvi	417 253	88.7	53 045	11.3	18 854	10.6	159 574	89.4	144 732	441 571	55.3	357 351
261 Kittilä	127 847	74	44 985	26	3 907	8	44 885	92	24 559	132 630	53.7	114 429
273 Kolari	198 359	79.7	50 562	20.3	2 459	4.8	48 374	95.2	39 139	201 692	59.4	138 075
320 Kemijärvi	119 855	94.4	7 132	5.6	10 070	30.2	23 279	69.8	23 017	132 072	71.2	53 428
498 Muonio	86 703	74.1	30 262	25.9	1 605	5.4	27 925	94.6	31 781	89 197	49.8	89 968
563 Pelkosenniemi	162 547	80.2	40 202	19.8	3 280	7.1	42 960	92.9	43 092	166 972	56.9	126 255
614 Posio	129 579	61.4	81 435	38.6	2 290	4.1	53 363	95.9	63 699	132 737	40.1	198 498
663 Ranua	413 034	76.2	128 813	23.8	6 699	5.7	110 435	94.3	71 608	421 017	57.5	310 857
698 Rovaniemi	302 260	83.5	59 561	16.5	33 724	30.8	75 677	69.2	82 945	344 410	61.2	218 183
732 Salla	394 542	90.5	41 516	9.5	25 061	24	79 472	76	87 143	424 963	67.1	208 131

Table 2a. Continued

Forestry centre	Forest land		Poorly productive forest land		Unproductive land		Total	
	Mineral soil ha	Peatland ha	Mineral soil ha	Peatland ha	Mineral soil ha	Peatland ha	Mineral soil ha	Peatland ha
Municipality	%	%	%	%	%	%	%	%
751 Simo	44 634	40 864	882	18 425	148	27 195	45 664	86 484
758 Sodankylä	602 586	67 184	35 932	160 989	34 435	249 482	672 952	477 655
845 Tervola	54 127	53 321	666	19 028	236	13 809	55 029	86 158
851 Tornio	43 314	35 667	72	11 427	174	9 240	43 561	56 334
854 Pello	103 064	32 472	2 958	19 063	100	9 165	106 122	60 700
890 Utsjoki	5 962	336	103 748	1 579	323 306	77 128	433 017	79 043
976 Ylitornio	84 273	57 152	3 351	29 281	396	18 093	88 020	104 526
Total	4 099 905	870 229	701 920	1 068 643	895 036	1 404 888	5 696 860	3 343 761
	52.2	47.8	4.6	95.4	1.48	99.5	34.6	65.4
	90	10	18.2	81.8	34 435	87.9	58.5	41.5
	50.4	49.6	3.4	96.6	236	98.3	39	61
	54.8	45.2	0.6	99.4	174	98.1	43.6	56.4
	76	24	13.4	86.6	100	98.9	63.6	36.4
	94.7	5.3	98.5	1.5	323 306	19.3	84.6	15.4
	59.6	40.4	10.3	89.7	396	97.9	45.7	54.3
	82.5	17.5	39.6	60.4	895 036	61.1	63	37

Table 2b. Area and mean volume of growing stock on mineral soils and peatlands on forest land and forest and poorly productive forest land by forestry centres.

Forestry centre Municipality	Forest land						Forest and poorly productive forest land					
	Mineral soil		Peatland		Total		Mineral soil		Peatland		Total	
	ha	m ³ /ha	ha	m ³ /ha	ha	m ³ /ha	ha	m ³ /ha	ha	m ³ /ha	ha	m ³ /ha
Åland												
035 Brändö	2 441	127.5	310	134.9	2 751	128.4	4 420	97.8	417	122.6	4 836	99.9
043 Eckerö	5 187	153.8	564	149.5	5 751	153.4	6 971	126.3	654	136.9	7 624	127.2
060 Finström	5 966	155.2	608	150.5	6 574	154.8	7 529	132.8	679	140.9	8 208	133.5
062 Föglö	5 669	151.5	461	154.8	6 129	151.7	8 200	121.6	556	136.6	8 756	122.6
065 Geta	2 700	149.0	262	153.8	2 962	149.4	4 869	103.1	340	133.0	5 209	105.0
076 Hammarland	6 491	154.3	715	147.7	7 206	153.7	8 483	129.2	811	137.4	9 294	129.9
170 Jomala	6 768	150.1	739	143.1	7 507	149.4	8 119	133.2	812	135.2	8 931	133.4
295 Kumlinge	1 984	133.1	240	118.9	2 224	131.5	4 324	94.8	408	113.3	4 731	96.4
318 Kökar	265	126.3	39	167.9	304	131.6	741	81.9	342	83.5	1 083	82.4
417 Lemland	5 951	153.7	622	152.1	6 573	153.5	7 361	133.5	689	142.6	8 050	134.3
438 Lumparland	1 623	157.5	164	157.7	1 787	157.5	2 333	125.8	191	142.9	2 525	127.1
478 Mariehamn-Maarianhamina	369	124.4	30	114.6	398	123.6	493	104.2	35	105.7	528	104.3
736 Saltvik	5 456	159.4	558	152.0	6 013	158.7	8 841	118.2	683	134.4	9 524	119.3
766 Sottunga	548	135.4	55	146.4	603	136.4	1 068	97.3	70	131.2	1 138	99.3
771 Sund	4 594	156.4	475	155.4	5 069	156.3	6 815	121.8	558	141.3	7 372	123.2
941 Vårdö	3 197	156.9	270	158.0	3 468	157.0	5 753	109.5	343	137.2	6 096	111.0
Total	59 209	151.8	6 111	148.7	65 320	151.6	86 320	120.4	7 587	133.1	93 907	121.4
Rannikko/Etelärannikko												
049 Espoo-Esbo	13 973	158.4	1 743	161.6	15 716	158.8	15 275	150.0	1 818	155.9	17 093	150.6
078 Hanko-Hangö	5 651	164.7	828	164.5	6 479	164.6	7 398	138.2	890	154.9	8 288	140.0
091 Helsinki-Helsingfors	6 445	146.4	799	160.8	7 244	148.0	7 479	132.2	832	154.9	8 311	134.5
092 Vantaa-Vanda	8 879	148.6	1 148	166.4	10 027	150.6	9 378	143.2	1 192	160.9	10 569	145.2
149 Ingå-Inkoo	16 873	146.5	1 997	145.9	18 870	146.5	19 500	134.2	2 140	137.3	21 640	134.5
235 Kauniainen-Grankulla	172	154.5	28	154.6	200	154.5	201	140.1	29	150.7	230	141.5
257 Kirkkonummi-Kyrkslätt	17 700	140.3	2 364	134.7	20 064	139.7	20 254	129.9	2 593	124.1	22 848	129.3
322 Kemiönsaari	31 346	146.2	3 429	143.6	34 775	145.9	42 326	120.1	3 726	134.9	46 052	121.3
407 Lapinjärvi-Lapträsk	15 470	168.9	2 790	163.4	18 260	168.1	15 812	166.5	2 882	158.9	18 694	165.3
424 Liljendal	5 185	163.0	800	161.3	5 985	162.8	5 327	160.1	823	157.4	6 150	159.8
434 Loviisa-Lovisa	2 416	173.4	382	167.0	2 798	172.5	2 546	167.5	394	162.2	2 941	166.8
444 Länsi-Turunmaa	41 894	137.7	2 992	136.7	44 886	137.7	56 964	113.9	3 289	128.6	60 253	114.7
585 Pernå-Pernaja	23 026	166.0	3 967	154.9	26 993	164.3	24 051	161.3	4 151	149.0	28 202	159.5
638 Porvoo-Borgå	32 919	167.6	4 450	155.7	37 369	166.2	34 765	161.8	4 670	149.3	39 435	160.3
701 Ruotsinpyhtää-Strömfors	14 735	162.1	3 375	152.2	18 110	160.2	15 193	158.9	3 513	147.1	18 706	156.7
710 Raasepori	60 283	162.6	8 554	159.5	68 837	162.2	70 126	146.6	9 054	152.3	79 181	147.3
753 Sipoo-Sibbo	16 581	175.7	2 007	171.1	18 588	175.2	17 570	169.1	2 094	164.8	19 664	168.6
755 Siuntio-Sjundeå	11 114	132.4	1 411	145.8	12 525	133.9	12 037	126.5	1 511	137.3	13 548	127.7
Total	324 661	155.6	43 063	154.1	367 725	155.5	376 201	141.1	45 603	147.0	421 804	141.8
Rannikko/Pohjanmaan rannikko												
231 Kaskinen-Kaskö	551	88.9	137	82.1	687	87.6	564	87.1	138	81.5	702	86.0
280 Korsnäs	13 368	109.8	4 428	125.6	17 796	113.7	13 464	109.1	4 800	118.0	18 264	111.5
287 Kristinestad-Kristiinankaupunki	37 090	106.8	12 813	118.5	49 903	109.8	37 910	105.2	13 774	112.0	51 684	107.0
288 Kronoby-Kruunupyö	31 176	101.9	18 720	111.3	49 896	105.4	31 680	100.8	21 052	101.3	52 733	101.0
440 Larsmo-Luoto	8 560	98.7	2 170	118.4	10 730	102.7	8 859	96.9	2 386	109.2	11 245	99.5
475 Malax-Maalampi	25 750	111.0	9 474	119.4	35 224	113.2	26 021	110.0	10 753	108.1	36 774	109.4
499 Korsholm-Mustasaari	47 679	124.2	10 113	133.5	57 791	125.8	48 402	123.2	10 948	125.8	59 351	123.7
545 Närpes-Närpiö	44 557	102.5	20 596	121.1	65 153	108.4	45 072	101.6	22 707	112.2	67 780	105.1
559 Oravais-Oravainen	9 394	97.4	3 694	124.0	13 088	104.9	9 794	94.4	4 020	115.8	13 814	100.7
598 Jakobstad-Pietarsaari	4 145	92.8	1 614	112.0	5 760	98.2	4 303	91.0	1 761	104.1	6 065	94.8
599 Pedersöre-Pedersören kunta	33 863	99.7	21 329	114.2	55 192	105.3	34 477	98.6	23 726	104.8	58 204	101.1
893 Nykarleby-Uusikaarlepyy	29 975	104.1	18 630	121.9	48 605	110.9	31 392	100.6	20 096	115.0	51 488	106.2
905 Vaasa-Vasa	9 939	136.7	1 953	131.1	11 892	135.8	10 077	135.2	2 061	125.9	12 138	133.6
945 Vörå-Maxmo Vöyri-Maksamaa	29 877	107.2	9 130	127.1	39 007	111.9	30 744	104.8	9 866	119.4	40 610	108.4
Total	325 923	108.0	134 802	119.9	460 725	111.5	332 761	106.4	148 089	111.3	480 849	107.9
Lounais-Suomi												
019 Aura	3 332	143.7	473	148.0	3 805	144.2	3 530	138.3	521	137.3	4 051	138.2
050 Eura	28 584	140.3	6 174	138.0	34 758	139.9	29 347	138.0	6 942	126.3	36 289	135.8
051 Eurajoki	19 036	136.1	3 152	131.8	22 188	135.5	19 659	133.3	3 412	123.4	23 071	131.9
079 Harjavalta	5 640	137.4	1 681	127.2	7 321	135.1	5 683	136.7	1 825	119.0	7 509	132.4
099 Honkajoki	13 291	89.9	7 799	93.5	21 090	91.2	13 445	89.5	9 010	84.6	22 455	87.5
102 Huittinen	22 122	139.9	4 873	147.4	26 995	141.2	22 295	139.2	5 552	132.0	27 847	137.8
181 Jämijärvi	9 539	110.5	3 756	110.3	13 294	110.5	9 732	109.3	4 046	104.1	13 777	107.8
202 Kaarina	6 089	138.7	510	139.0	6 599	138.7	6 710	130.2	548	133.2	7 257	130.5
214 Kankaanpää	32 340	103.7	15 254	106.3	47 594	104.5	32 847	102.8	17 023	97.8	49 871	101.1
230 Karvia	19 318	94.1	12 432	95.1	31 750	94.5	19 516	93.7	14 605	84.9	34 120	89.9
254 Kiikoinen	7 509	132.7	1 676	120.2	9 185	130.5	7 626	131.3	1 886	109.9	9 512	127.0
271 Kokemäki	23 904	130.0	5 868	135.0	29 772	130.9	24 116	129.2	6 403	125.6	30 520	128.4
284 Koski T.I.	5 924	149.2	1 792	187.5	7 716	158.1	6 187	144.6	1 909	177.7	8 096	152.4

Table 2b. Continued

Forestry centre	Forest land											
	Mineral soil				Peatland				Total			
	ha		m ³ /ha		ha		m ³ /ha		ha		m ³ /ha	
Municipality	ha	m ³ /ha	ha	m ³ /ha	ha	m ³ /ha	ha	m ³ /ha	ha	m ³ /ha	ha	m ³ /ha
304 Kustavi	7 684	115.5	613	119.2	8 297	115.8	10 866	95.7	741	104.8	11 606	96.2
319 Köyliö	11 160	140.8	3 261	134.2	14 420	139.3	11 371	138.9	4 039	112.4	15 410	132.0
400 Laitila	26 455	128.6	5 047	131.3	31 502	129.0	28 228	123.9	5 984	115.5	34 212	122.4
413 Lavia	18 539	136.6	4 384	119.2	22 923	133.2	19 124	133.7	4 885	110.0	24 009	128.9
423 Lieto	7 437	150.3	988	152.2	8 425	150.5	8 073	142.3	1 084	141.7	9 157	142.2
430 Loimaa	25 770	155.5	6 515	141.6	32 284	152.7	26 509	152.4	7 348	128.9	33 857	147.3
442 Luvia	10 808	167.9	1 370	118.2	12 178	162.3	10 836	167.6	1 470	111.3	12 306	160.9
480 Marttila	7 105	147.1	1 491	137.4	8 596	145.4	7 599	140.6	1 717	122.6	9 316	137.3
481 Masku	8 283	133.1	947	116.0	9 230	131.3	9 286	124.1	1 053	108.1	10 338	122.5
484 Merikarvia	26 251	126.6	7 626	117.2	33 877	124.5	26 409	126.1	8 203	110.6	34 612	122.4
503 Mynämäki	23 518	140.5	5 638	130.2	29 156	138.5	25 300	134.1	6 597	115.2	31 897	130.2
529 Naantali	12 943	131.4	812	126.3	13 755	131.1	17 274	110.7	898	118.8	18 172	111.1
531 Nakkila	7 750	147.2	1 590	126.8	9 339	143.7	7 782	146.7	1 777	115.0	9 559	140.8
537 Noormarkku	19 261	144.5	5 108	131.5	24 370	141.8	19 377	143.8	5 563	122.6	24 940	139.1
538 Nousiainen	8 573	146.8	1 418	137.4	9 991	145.5	9 478	137.4	1 625	123.6	11 103	135.3
561 Oripää	3 840	143.0	1 155	134.4	4 995	141.0	4 184	135.2	1 282	124.0	5 466	132.6
577 Paimio	10 188	147.8	1 328	152.6	11 516	148.4	11 260	138.4	1 439	143.4	12 699	139.0
608 Pomarkku	17 691	151.5	4 849	137.9	22 541	148.6	17 845	150.6	5 304	128.6	23 148	145.5
609 Pori	27 074	151.8	3 869	130.5	30 943	149.1	27 163	151.4	4 095	124.0	31 258	147.8
631 Pyhärinta	8 514	144.0	1 098	132.3	9 612	142.7	9 233	136.6	1 198	124.4	10 430	135.2
636 Pöytyä	32 091	150.9	8 292	131.9	40 383	147.0	34 467	143.8	9 664	116.7	44 131	137.9
680 Raisio	1 796	130.8	135	145.2	1 931	131.8	2 024	121.3	147	137.6	2 171	122.4
684 Rauma	26 979	135.0	3 727	143.0	30 706	136.0	29 877	127.0	4 100	133.2	33 977	127.7
704 Rusko	5 184	148.9	939	145.0	6 124	148.3	5 552	142.3	1 060	131.8	6 612	140.6
734 Salo	89 787	156.3	14 782	150.4	104 569	155.4	98 877	146.3	15 927	142.1	114 804	145.7
738 Sauvo	11 120	141.2	1 021	138.5	12 141	141.0	12 772	129.2	1 092	132.2	13 864	129.4
747 Siikainen	25 217	122.9	9 889	119.8	35 105	122.0	25 364	122.5	10 891	110.9	36 255	119.0
761 Somero	27 578	147.5	5 401	146.9	32 978	147.4	27 950	146.1	5 739	139.8	33 688	145.0
783 Säykylä	8 147	129.5	1 657	125.2	9 804	128.8	8 514	126.1	1 925	111.7	10 439	123.4
833 Taivassalo	6 147	118.9	402	127.6	6 549	119.5	7 701	104.7	458	117.8	8 159	105.5
838 Tarvasjoki	3 695	151.0	434	147.5	4 129	150.6	3 928	144.8	472	138.6	4 400	144.2
853 Turku-Åbo	9 169	134.6	959	145.4	10 129	135.6	10 109	126.3	1 053	136.3	11 161	127.3
886 Ulvila	21 373	140.2	6 329	134.9	27 702	139.0	21 537	139.5	7 007	124.3	28 543	135.8
895 Uusikaupunki	26 120	123.8	2 692	135.4	28 812	124.9	30 270	113.5	3 003	125.7	33 273	114.6
918 Vehmaa	8 766	116.6	884	130.2	9 650	117.9	9 814	109.5	1 002	120.3	10 816	110.5
Total	788 643	137.4	182 087	127.7	970 730	135.6	836 642	132.3	203 522	117.2	1 040 164	129.3
Häme-Uusimaa												
015 Artjärvi	8 024	156.7	859	154.8	8 883	156.5	8 160	155.1	896	149.0	9 055	154.5
016 Asikkala	34 923	155.1	5 529	160.1	40 452	155.8	35 311	154.1	5 700	156.2	41 011	154.4
018 Askola	9 755	161.7	1 306	158.0	11 061	161.3	9 938	159.9	1 346	154.0	11 284	159.2
061 Forssa	11 286	159.7	2 024	154.1	13 310	158.9	11 310	159.4	2 278	140.2	13 589	156.2
081 Hartola	37 536	157.4	6 563	146.0	44 099	155.7	37 666	157.3	6 868	141.0	44 534	154.8
082 Hattula	18 671	140.7	4 849	136.5	23 521	139.8	18 805	140.1	5 277	127.3	24 082	137.3
086 Hausjärvi	15 944	143.3	3 028	133.6	18 972	141.7	16 055	142.8	3 391	120.8	19 446	139.0
098 Hollola	25 440	148.7	3 226	152.6	28 666	149.1	25 522	148.5	3 399	145.9	28 921	148.1
103 Humppila	5 890	171.2	1 216	158.8	7 106	169.0	5 921	170.5	1 310	149.8	7 231	166.7
106 Hyvinkää	15 789	148.2	4 019	130.0	19 807	144.5	15 890	147.8	4 357	121.2	20 247	142.1
109 Hämeenlinna	105 265	154.0	23 692	150.6	128 958	153.3	105 674	153.6	24 862	144.6	130 536	151.9
111 Heinola	47 932	154.0	8 192	135.1	56 124	151.2	48 339	153.1	8 393	132.4	56 732	150.0
165 Janakkala	27 236	150.0	6 107	148.3	33 343	149.6	27 389	149.5	6 561	139.3	33 950	147.6
169 Jokioinen	7 094	144.4	755	146.1	7 849	144.6	7 099	144.3	803	139.2	7 903	143.8
186 Järvenpää	1 285	135.7	115	129.4	1 401	135.2	1 320	133.4	120	125.4	1 439	132.8
223 Karjalohja	6 262	129.4	926	149.9	7 188	132.0	6 587	125.7	998	140.7	7 586	127.7
224 Karkkila	13 609	158.5	2 401	153.7	16 011	157.8	13 818	157.1	2 556	145.4	16 374	155.3
245 Kerava	1 098	141.5	122	148.8	1 220	142.2	1 151	137.2	127	144.1	1 277	137.9
283 Hämeenkoski	10 204	145.9	1 371	156.4	11 575	147.1	10 215	145.8	1 429	150.7	11 645	146.4
316 Kärkölä	11 569	139.3	2 257	136.8	13 826	138.9	11 587	139.2	2 533	123.6	14 120	136.4
398 Lahti	6 231	137.8	670	127.5	6 901	136.8	6 283	137.1	769	113.5	7 052	134.5
433 Loppi	34 176	146.7	8 417	135.0	42 593	144.4	34 567	145.7	8 986	127.6	43 553	142.0
444 Lohja	17 265	126.9	1 933	141.4	19 199	128.4	18 024	124.0	2 051	134.9	20 074	125.1
504 Myrskylä-Mörskom	10 042	162.4	1 546	155.5	11 588	161.5	10 237	160.4	1 609	150.1	11 846	159.0
505 Mäntsälä	28 811	156.2	5 666	138.8	34 477	153.3	28 883	156.1	6 041	131.3	34 924	151.8
532 Nastola	18 556	149.6	2 676	133.0	21 232	147.5	18 877	147.9	2 838	127.3	21 715	145.2
540 Nummi-Pusula	24 430	138.7	3 879	146.5	28 309	139.8	25 332	135.8	4 102	139.6	29 434	136.3
543 Nurmijärvi	15 032	131.7	1 877	125.6	16 909	131.0	15 482	129.5	1 997	119.1	17 479	128.3
560 Orimattila	30 610	135.9	3 440	138.9	34 050	136.2	30 864	135.4	3 619	133.0	34 483	135.1
576 Padasjoki	35 149	160.7	7 098	156.1	42 247	159.9	35 422	159.9	7 316	152.1	42 738	158.6
611 Pornainen	6 746	161.3	1 087	141.6	7 833	158.6	6 916	158.8	1 146	135.4	8 062	155.5
616 Pukkila	5 966	154.0	893	147.9	6 859	153.2	6 029	153.1	925	143.4	6 954	151.8
694 Riihimäki	5 775	137.2	1 023	131.0	6 798	136.3	5 802	137.0	1 079	125.6	6 881	135.2
781 Sysmä	47 158	163.3	5 227	148.0	52 384	161.8	47 311	163.2	5 412	144.5	52 723	161.3

Table 2b. Continued

Forestry centre Municipality	Forest land						Forest and poorly productive forest land					
	Mineral soil		Peatland		Total		Mineral soil		Peatland		Total	
	ha	m ³ /ha	ha	m ³ /ha	ha	m ³ /ha	ha	m ³ /ha	ha	m ³ /ha	ha	m ³ /ha
834 Tammela	31 846	162.6	11 735	152.6	43 581	159.9	31 968	162.0	12 579	144.4	44 547	157.0
858 Tuusula	8 853	147.3	1 243	147.5	10 096	147.3	9 073	144.9	1 301	141.8	10 375	144.5
927 Vihti	26 392	150.7	3 717	152.4	30 108	150.9	27 418	147.3	3 897	146.5	31 315	147.2
981 Ypäjä	6 630	162.1	1 127	164.0	7 757	162.4	6 646	161.8	1 193	157.1	7 839	161.1
Total	774 482	151.4	141 812	146.0	916 294	150.6	782 889	150.5	150 066	139.3	932 955	148.7
Kaakkois-Suomi												
075 Hamina	36 197	130.8	7 727	135.1	43 924	131.5	36 860	129.1	8 156	128.9	45 016	129.0
142 Iitti	34 431	159.4	5 256	144.6	39 687	157.4	34 761	158.3	5 418	140.9	40 178	156.0
153 Imatra	8 743	150.4	1 095	144.1	9 838	149.7	8 801	149.7	1 106	142.8	9 908	148.9
285 Kotka	15 120	119.0	2 968	117.6	18 088	118.8	15 368	117.8	3 129	112.6	18 497	116.9
286 Kouvola	141 242	152.4	34 362	138.7	175 604	149.7	142 373	151.6	35 729	134.1	178 102	148.1
405 Lappeenranta	60 368	135.9	12 352	131.5	72 720	135.1	60 964	135.0	12 957	126.2	73 922	133.4
416 Lemi	13 838	132.5	2 397	129.5	16 235	132.1	13 911	132.0	2 525	123.7	16 436	130.7
441 Luumäki	44 278	136.9	14 675	134.4	58 953	136.3	44 643	136.1	15 505	128.2	60 149	134.1
489 Miehikkälä	25 322	136.6	6 263	141.9	31 585	137.7	25 857	134.8	6 555	136.3	32 413	135.1
580 Parikkala	35 665	140.7	7 432	130.7	43 098	139.0	35 749	140.4	7 651	127.5	43 400	138.2
624 Pyhtää-Pyttis	15 505	165.5	3 280	147.0	18 785	162.2	16 133	161.1	3 491	139.0	19 624	157.2
689 Rautjärvi	23 770	148.7	4 641	140.8	28 411	147.4	23 836	148.4	4 713	138.9	28 549	146.8
700 Ruokolahti	64 920	143.4	14 907	136.9	79 827	142.2	65 304	142.8	15 527	132.2	80 831	140.8
739 Savitaipale	36 440	129.1	7 110	130.4	43 550	129.3	36 696	128.5	7 457	125.2	44 153	127.9
775 Suomenniemi	20 525	141.2	3 632	130.1	24 157	139.5	20 657	140.6	3 816	125.1	24 474	138.2
831 Taipalsaari	24 513	133.8	3 227	131.6	27 740	133.5	24 727	132.9	3 414	125.6	28 141	132.0
935 Virolahti	21 623	132.5	4 219	132.6	25 842	132.5	22 474	129.7	4 423	127.3	26 897	129.3
978 Ylämaa	24 018	141.5	6 427	147.4	30 444	142.7	24 255	140.5	6 712	141.8	30 966	140.8
Total	646 517	142.3	141 971	136.3	788 488	141.2	653 371	141.3	148 286	131.3	801 657	139.4
Pirkanmaa												
020 Akaa	4 490	136.1	658	138.7	5 148	136.4	4 503	135.7	685	134.7	5 188	135.6
108 Hämeenkyrö	25 961	140.8	5 820	131.0	31 781	139.0	26 225	139.9	6 177	125.0	32 402	137.0
143 Ikaalinen	44 533	128.6	12 572	119.8	57 105	126.7	45 176	127.5	13 675	112.3	58 851	124.0
177 Juupajoki	17 155	144.3	3 329	136.7	20 484	143.1	17 331	143.3	3 538	130.3	20 869	141.1
211 Kangasala	28 943	142.0	3 917	143.3	32 859	142.1	29 052	141.6	4 151	136.4	33 203	140.9
250 Kihniö	16 848	117.2	10 707	115.7	27 555	116.6	16 885	117.1	11 638	108.8	28 523	113.7
289 Kuhmalampi	10 240	138.3	2 243	133.8	12 483	137.5	10 321	137.8	2 349	128.7	12 670	136.1
310 Kylmäkoski	9 173	146.5	1 579	159.0	10 752	148.3	9 199	146.1	1 723	148.7	10 922	146.5
418 Lempäälä	15 719	146.4	1 608	155.9	17 328	147.2	15 787	145.8	1 700	148.9	17 487	146.1
508 Mänttä-Vilppula	36 672	155.7	7 018	146.7	43 690	154.3	36 976	154.8	7 373	140.9	44 349	152.5
536 Nokia	17 290	143.8	1 728	129.5	19 018	142.5	17 392	143.1	1 839	123.5	19 231	141.2
562 Orivesi	54 468	150.2	8 520	141.2	62 988	149.0	54 882	149.4	9 014	135.1	63 895	147.4
581 Parkano	41 336	112.1	24 419	110.0	65 755	111.3	41 540	111.8	27 337	100.8	68 877	107.4
604 Pirkkala	4 677	142.9	367	148.9	5 044	143.3	4 694	142.5	389	141.7	5 083	142.4
619 Punkalaidun	14 608	160.7	3 621	156.9	18 229	160.0	14 789	159.2	3 913	147.3	18 702	156.7
635 Pälkäne	35 802	162.9	4 919	147.7	40 721	161.1	35 983	162.5	5 102	143.2	41 085	160.1
702 Ruovesi	54 138	154.1	9 050	137.0	63 188	151.7	54 700	153.0	9 654	130.2	64 354	149.6
790 Sastamala	75 810	139.9	11 416	129.9	87 225	138.6	77 002	138.4	12 296	122.1	89 298	136.2
837 Tampere	33 414	155.2	4 631	145.2	38 046	154.0	33 675	154.3	4 885	138.9	38 559	152.4
887 Urjala	23 619	157.7	5 119	160.5	28 738	158.2	23 739	157.1	5 612	149.1	29 350	155.5
908 Valkeakoski	14 026	150.3	1 987	152.0	16 012	150.5	14 057	150.0	2 111	145.0	16 167	149.3
922 Vesilampi	17 656	148.2	2 261	149.7	19 916	148.4	17 746	147.6	2 372	144.4	20 118	147.2
936 Virrat	68 048	125.3	24 587	122.0	92 635	124.5	68 313	125.1	26 600	114.8	94 913	122.2
980 Ylöjärvi	70 614	145.5	19 337	130.9	89 951	142.4	71 207	144.7	20 982	122.7	92 189	139.7
Total	735 239	142.6	171 411	130.1	906 650	140.3	741 172	141.9	185 113	122.4	926 285	138.0
Etelä-Savo												
046 Enonkoski	23 133	144.4	3 056	131.5	26 189	142.9	23 266	143.8	3 127	129.0	26 393	142.0
090 Heinävesi	76 016	139.5	15 105	126.5	91 121	137.4	76 233	139.2	15 407	124.4	91 640	136.8
097 Hirvensalmi	32 840	157.9	5 560	130.7	38 400	154.0	33 063	157.2	5 864	125.0	38 928	152.3
171 Joroinen	33 483	136.3	12 332	131.3	45 815	135.0	33 497	136.3	12 857	126.5	46 354	133.6
178 Juva	70 558	145.7	23 491	130.4	94 049	141.9	71 036	145.0	24 668	125.0	95 704	139.9
213 Kangasniemi	69 417	132.2	20 868	125.6	90 285	130.7	69 519	132.0	21 561	122.1	91 080	129.7
246 Kerimäki	35 614	144.1	9 957	129.0	45 571	140.8	35 769	143.7	10 490	123.6	46 259	139.1
491 Mikkeli	104 919	143.7	29 851	125.6	134 770	139.7	105 544	143.1	31 765	119.0	137 309	137.6
507 Mäntyharju	67 659	147.7	14 117	132.9	81 776	145.1	68 074	147.1	14 803	127.9	82 877	143.7
588 Pertunmaa	25 421	149.9	5 211	135.7	30 632	147.5	25 525	149.5	5 398	131.6	30 923	146.3
593 Pieksämäki	93 371	128.4	41 398	127.8	134 769	128.3	93 403	128.4	43 108	123.3	136 512	126.8
618 Punkaharju	32 891	152.9	6 547	137.4	39 439	150.3	33 031	152.4	6 744	133.9	39 775	149.3
623 Puumala	62 123	136.2	7 203	137.3	69 326	136.3	62 657	135.5	7 578	131.6	70 235	135.0
681 Rantasalmi	35 904	134.4	8 461	127.0	44 365	133.0	36 027	134.1	8 755	123.3	44 782	132.0
696 Ristiina	39 325	150.7	7 020	140.0	46 345	149.1	39 555	150.1	7 242	136.5	46 797	148.0
740 Savonlinna	89 953	145.3	14 403	135.3	104 356	143.9	90 460	144.8	14 829	130.2	105 290	143.0
768 Sulkava	42 890	133.9	7 003	136.1	49 893	134.2	43 193	133.4	7 251	132.2	50 444	133.2
Total	935 517	141.3	231 582	130.0	1 167 100	139.1	939 852	140.9	241 447	125.4	1 181 299	137.7

Table 2b. Continued

Forestry centre Municipality	Forest land						Forest and poorly productive forest land					
	Mineral soil		Peatland		Total		Mineral soil		Peatland		Total	
	ha	m ³ /ha	ha	m ³ /ha	ha	m ³ /ha	ha	m ³ /ha	ha	m ³ /ha	ha	m ³ /ha
Etelä-Pohjanmaa												
005 Alajärvi	46 529	105.2	28 282	99.8	74 811	103.1	46 933	104.6	32 020	90.9	78 953	99.0
010 Alavus	35 978	99.6	18 222	106.7	54 200	102.0	36 159	99.4	20 975	96.3	57 134	98.2
052 Evijärvi	12 847	93.2	10 644	96.4	23 491	94.7	13 042	92.3	12 751	83.6	25 794	88.0
074 Halsua	14 835	96.0	11 882	84.2	26 717	90.7	15 119	94.8	15 375	70.0	30 495	82.3
095 Himanka	11 361	99.3	7 078	100.5	18 439	99.8	11 590	98.0	8 087	91.6	19 677	95.4
145 Ilmajoki	23 385	96.6	10 290	111.5	33 676	101.1	23 710	96.0	11 044	105.2	34 754	98.9
151 Isojoki	28 229	104.4	17 563	100.2	45 792	102.7	28 579	103.7	20 027	90.8	48 606	98.4
152 Isokyrö	12 464	91.9	6 579	106.7	19 043	97.0	12 724	90.5	7 586	95.8	20 311	92.5
164 Jalasjärvi	32 322	96.4	17 558	98.4	49 881	97.1	32 495	96.2	19 928	89.9	52 423	93.8
217 Kannus	16 237	84.9	16 058	98.1	32 295	91.5	16 405	84.2	18 686	88.0	35 091	86.2
218 Karjoki	7 699	101.3	4 545	113.2	12 245	105.7	7 785	100.5	5 081	104.2	12 866	102.0
232 Kauhajoki	49 061	83.9	32 572	96.6	81 633	89.0	49 653	83.6	38 053	86.1	87 705	84.7
233 Kauhava	49 037	97.2	26 188	95.6	75 225	96.7	50 746	95.3	30 968	84.4	81 714	91.2
236 Kaustinen	12 980	94.4	10 238	95.5	23 219	94.9	13 179	93.4	12 273	83.5	25 452	88.6
272 Kokkola-Karleby	59 658	96.4	36 900	97.7	96 559	96.9	60 822	95.2	43 753	86.1	104 575	91.4
300 Kuortane	21 709	106.4	11 482	106.8	33 191	106.5	21 922	105.7	12 690	99.8	34 612	103.6
301 Kurikka	39 559	93.0	19 693	107.6	59 252	97.9	39 989	92.5	22 047	98.7	62 036	94.7
399 Laihia	20 539	102.2	12 154	121.2	32 693	109.3	20 719	101.6	13 597	111.0	34 316	105.3
403 Lappajärvi	16 342	107.7	11 973	97.0	28 315	103.1	16 728	106.0	14 151	85.4	30 879	96.5
408 Lapua	25 448	108.5	16 291	100.0	41 739	105.2	26 008	107.0	19 151	88.1	45 159	99.0
421 Lestijärvi	19 379	91.2	14 782	89.3	34 161	90.4	19 660	90.4	18 141	76.8	37 801	83.9
584 Perho	29 634	103.3	20 598	85.3	50 233	95.9	29 957	102.5	26 707	70.8	56 663	87.6
743 Seinäjoki	56 085	90.9	31 176	100.2	87 260	94.2	56 615	90.5	35 690	90.6	92 306	90.6
759 Soini	26 722	113.8	15 746	93.6	42 468	106.3	26 827	113.5	18 098	84.0	44 925	101.6
846 Teuva	23 490	94.4	12 683	107.7	36 173	99.0	23 820	93.4	14 634	96.6	38 454	94.6
849 Toholampi	20 911	89.7	16 737	93.2	37 648	91.3	20 992	89.4	20 526	80.4	41 518	84.9
863 Toysä	16 130	114.0	6 230	103.8	22 360	111.1	16 346	113.0	6 874	97.7	23 220	108.5
924 Veteli	16 749	101.4	14 728	93.8	31 477	97.8	16 958	100.5	17 846	81.1	34 804	90.5
934 Vimpeli	10 524	106.1	7 551	93.8	18 075	101.0	10 702	104.9	9 061	81.8	19 763	94.3
942 Vähäkylä	7 149	96.5	1 810	112.8	8 959	99.8	7 206	95.9	1 891	109.2	9 097	98.7
989 Ähtäri	42 725	120.3	23 517	104.5	66 242	114.7	42 850	120.1	25 782	97.4	68 632	111.6
Total	805 717	99.1	491 753	99.2	1 297 471	99.1	816 239	98.3	573 495	88.4	1 389 734	94.2
Keski-Suomi												
077 Hankasalmi	34 584	126.3	9 906	121.3	44 490	125.2	34 609	126.2	10 127	119.0	44 736	124.6
172 Joutsa	58 326	148.6	13 536	138.9	71 862	146.8	58 496	148.4	13 976	135.0	72 472	145.8
179 Jyväskylä	82 184	132.5	11 481	125.1	93 665	131.6	82 438	132.2	11 725	122.8	94 163	131.1
182 Jämsä	107 057	124.3	22 520	121.1	129 577	123.7	107 246	124.2	23 054	118.7	130 300	123.2
216 Kannonkoski	29 029	121.9	9 941	121.8	38 970	121.9	29 229	121.4	10 386	117.6	39 615	120.4
226 Karstula	43 852	117.0	26 788	109.3	70 640	114.1	44 080	116.6	29 486	101.2	73 566	110.4
249 Keuruu	78 622	133.9	27 777	123.6	106 398	131.2	79 242	133.2	29 832	117.0	109 074	128.8
256 Kinnula	23 946	104.8	13 279	101.8	37 225	103.7	24 190	104.1	15 205	92.3	39 395	99.6
265 Kivijärvi	29 604	113.8	11 821	113.1	41 425	113.6	29 818	113.2	13 006	104.8	42 823	110.7
275 Konnevesi	36 297	131.0	7 872	131.9	44 169	131.2	36 305	131.0	8 086	128.8	44 391	130.6
291 Kuhmoinen	49 202	138.6	7 464	125.9	56 665	136.9	49 369	138.3	7 641	123.3	57 010	136.3
312 Kyyjärvi	19 138	109.1	14 921	98.5	34 059	104.5	19 254	108.7	17 072	88.5	36 325	99.2
410 Laukaa	42 183	120.5	6 413	113.6	48 597	119.6	42 285	120.4	6 552	111.7	48 836	119.2
435 Luhanka	16 434	151.2	1 438	139.3	17 872	150.2	16 517	151.1	1 463	137.3	17 981	149.9
495 Multia	41 207	124.4	22 426	107.7	63 633	118.5	41 402	124.0	24 242	101.4	65 644	115.7
500 Muurame	10 338	138.5	1 054	140.2	11 392	138.7	10 357	138.4	1 077	137.6	11 434	138.3
592 Petäjävesi	30 139	118.5	7 676	111.5	37 815	117.1	30 158	118.5	7 974	108.1	38 132	116.3
601 Pihlajavesi	55 405	101.8	33 245	108.2	88 650	104.2	55 785	101.4	35 369	103.0	91 155	102.0
729 Saarijärvi	73 625	124.2	29 770	115.6	103 395	121.7	73 926	123.9	31 615	110.2	105 541	119.8
850 Toivakka	25 591	127.4	4 522	113.7	30 113	125.4	25 749	126.9	4 634	111.3	30 383	124.5
892 Uurainen	21 737	117.4	6 712	109.0	28 449	115.4	21 762	117.3	7 093	104.3	28 855	114.1
931 Viitasaari	87 433	114.1	20 447	112.9	107 880	113.9	87 700	114.2	21 543	108.2	109 243	113.0
992 Äänekoski	61 995	129.4	13 374	126.1	75 369	128.8	62 033	129.4	13 850	122.3	75 883	128.1
Total	1 057 928	125.0	324 383	115.9	1 382 311	122.9	1 061 950	124.7	345 008	110.2	1 406 958	121.2
Pohjois-Savo												
140 Iisalmi	43 522	104.9	11 969	117.8	55 491	107.7	43 618	104.8	12 302	115.0	55 920	107.0
174 Juankoski	28 760	120.3	6 977	110.7	35 737	118.5	28 789	120.3	7 258	107.3	36 047	117.6
204 Kaavi	43 959	124.2	14 447	106.5	58 406	119.8	43 976	124.2	15 212	102.3	59 188	118.6
227 Karttula	32 415	129.5	8 936	129.4	41 351	129.5	32 425	129.4	9 321	124.7	41 747	128.4
239 Keitele	28 853	117.2	12 192	119.9	41 045	118.0	28 896	117.1	12 889	114.4	41 785	116.3
263 Kiuruvesi	60 008	98.4	38 115	103.0	98 123	100.2	60 146	98.3	41 574	95.7	101 720	97.3
297 Kuopio	78 999	141.0	9 852	132.7	88 851	140.1	79 032	141.0	10 049	130.4	89 081	139.8
402 Lapinlahti	34 122	113.7	11 654	120.0	45 776	115.3	34 186	113.6	12 059	116.6	46 245	114.4
420 Leppävirta	79 346	144.9	14 788	144.1	94 134	144.7	79 400	144.8	15 111	141.4	94 511	144.2
476 Maaninka	27 397	119.3	6 645	132.8	34 042	121.9	27 438	119.2	6 868	129.0	34 306	121.2
534 Nilsiä	43 851	121.8	11 884	115.1	55 736	120.4	43 934	121.7	12 383	111.1	56 317	119.4
595 Pielavesi	65 395	118.2	28 160	121.5	93 554	119.2	65 452	118.2	29 715	116.0	95 166	117.5

Table 2b. Continued

Forestry centre Municipality	Forest land						Forest and poorly productive forest land					
	Mineral soil		Peatland		Total		Mineral soil		Peatland		Total	
	ha	m ³ /ha	ha	m ³ /ha	ha	m ³ /ha	ha	m ³ /ha	ha	m ³ /ha	ha	m ³ /ha
926 Vihanti	15 465	90.8	19 314	81.2	34 780	85.4	15 595	90.4	22 647	72.1	38 242	79.5
972 Yli-Ii	23 757	90.2	26 535	73.1	50 293	81.2	23 935	89.9	33 990	61.5	57 925	73.2
977 Ylivieska	23 175	87.7	17 460	94.2	40 635	90.5	23 594	86.8	19 596	86.6	43 190	86.7
Total	1 438 932	85.4	989 588	80.0	2 428 520	83.2	1 458 387	84.8	1 305 213	65.7	2 763 601	75.8
Lapland												
047 Enontekiö	88 223	55.9	4 889	37.0	93 112	54.9	235 706	33.0	30 064	20.8	265 769	31.7
148 Inari	693 810	65.4	19 898	34.3	713 708	64.5	992 447	52.4	132 176	22.6	1 124 624	48.9
240 Kemi	4 815	80.3	1 476	104.4	6 291	85.9	4 845	80.0	1 846	87.9	6 691	82.1
241 Kemijärvi	23 117	82.3	19 456	96.3	42 573	88.7	23 329	82.1	24 542	81.3	47 871	81.7
261 Kittilä	417 253	61.5	53 045	49.3	470 298	60.2	436 107	60.0	212 619	25.8	648 726	48.8
273 Kolari	127 847	74.9	44 985	51.3	172 831	68.8	131 753	73.9	89 870	36.3	221 623	58.7
320 Kemijärvi	198 359	67.4	50 562	61.9	248 921	66.3	200 817	67.1	98 936	41.9	299 753	58.8
498 Muonio	119 855	65.2	7 132	44.5	126 987	64.0	129 925	64.7	30 411	24.6	160 336	57.1
583 Pelkosenniemi	86 703	61.2	30 262	64.7	116 966	62.1	88 308	60.6	58 188	43.9	146 496	54.0
614 Posio	162 547	68.7	40 202	58.7	202 749	66.7	165 827	68.2	83 163	38.7	248 989	58.3
683 Ranua	129 579	64.4	81 435	65.3	211 014	64.7	131 869	63.7	134 798	46.5	266 667	55.0
698 Rovaniemi	413 034	66.8	128 813	64.2	541 848	66.2	419 733	66.2	239 248	43.8	658 981	58.0
732 Salla	302 260	62.1	59 561	61.1	361 821	61.9	335 984	59.0	135 238	38.6	471 221	53.1
742 Savukoski	394 542	57.3	41 516	55.0	436 058	57.1	419 603	55.9	120 987	33.3	540 590	50.9
751 Simo	44 634	76.7	40 864	75.2	85 498	76.0	45 516	76.0	59 289	58.1	104 805	65.8
758 Sodankylä	602 586	57.5	67 184	51.2	669 770	56.9	638 518	56.5	228 173	29.6	866 691	49.4
845 Tervola	54 127	75.0	53 321	84.4	107 448	79.7	54 793	74.4	72 349	68.2	127 142	70.8
851 Tornio	43 314	86.0	35 667	86.2	78 981	86.1	43 386	85.9	47 094	70.8	90 480	78.1
854 Pello	103 064	69.3	32 472	64.1	135 537	68.1	106 022	68.2	51 535	48.2	157 558	61.7
890 Utsjoki	5 962	53.4	336	62.3	6 299	53.9	109 711	15.3	1 916	21.3	111 626	15.4
976 Ylitornio	84 273	61.2	57 152	64.2	141 425	62.4	87 624	59.8	86 432	49.8	174 056	54.8
Total	4 099 905	63.9	870 229	49.6	4 970 135	63.5	4 801 825	54.2	1 938 873	31.6	6 740 697	49.2

Table 2c. Area and proportion of forest available for wood supply on mineral soil and peatland by land classes and forestry centres.

Forestry centre Municipality	Forest land		Poorly productive forest land		Unproductive land		Total	
	Mineral soil ha	%	Mineral soil ha	%	Mineral soil ha	%	Mineral soil ha	%
Åland								
035 Brändö	2 440	88.7	1 977	94.9	4 539	97.0	8 956	94.1
043 Eckerö	5 181	90.2	1 781	95.2	1 400	93.8	8 362	91.8
060 Finström	5 940	90.7	1 562	95.7	848	88.4	8 350	91.4
062 Föglö	5 578	92.5	2 486	96.4	2 453	93.8	10 517	93.7
065 Geta	2 689	91.1	2 168	96.5	1 694	95.6	6 551	94.0
076 Hammarland	6 470	90.1	1 974	95.4	1 480	92.8	9 924	91.5
170 Jomala	6 756	90.1	1 350	94.9	688	85.2	8 794	90.4
295 Kumlinge	1 984	89.2	2 940	93.3	3 730	95.0	8 054	93.0
318 Kökar	259	87.6	461	60.6	4 386	99.7	5 107	93.6
417 Lemland	5 863	90.5	1 382	95.4	1 128	92.3	8 373	91.5
438 Lumparland	1 611	90.8	1 62	70.8	345	90.0	2 664	92.1
478 Mariehamn-Maarianhamina	363	92.5	124	95.8	94	91.1	581	92.9
736 Saltvik	5 344	90.7	3 252	96.4	2 098	94.6	10 695	93.2
766 Sottunga	548	90.8	520	97.2	1 227	96.9	2 295	95.4
771 Sund	4 545	90.6	2 189	96.4	844	91.4	7 578	92.3
941 Vårdö	3 192	92.2	2 70	97.2	2 625	96.8	8 365	95.1
Total	58 765	90.6	26 823	94.8	29 579	95.2	115 167	92.7
Rannikko/Elälrannikko								
049 Espoo-Esbo	12 817	89.2	1 170	95.1	170	63.3	14 157	89.2
078 Hanko-Hangö	5 183	88.4	1 481	97.0	320	80.7	6 984	89.7
091 Helsinki-Helsingfors	6 269	89.4	1 015	97.3	341	89.2	7 624	90.4
092 Vantaa-Vanda	8 484	88.9	475	92.2	225	82.4	9 184	88.9
149 Ingå-Inkoo	16 341	89.7	2 560	95.4	401	76.6	19 302	90.1
235 Kaunainen-Grankulla	159	86.5	25	97.3	3	89.4	187	87.8
257 Kirkkonummi-Kyrkslätt	16 033	88.6	2 160	92.7	279	53.6	18 472	88.2
322 Kemijärvi-Kemijärvi	29 928	90.2	10 235	97.4	2 546	82.9	42 708	91.3
407 Lapinjärvi-Lapträsk	15 440	84.7	342	78.7	0	0.0	15 781	84.3
424 Liljendal	5 180	86.6	798	13.4	141	85.6	5 321	86.4
434 Lovisa-Lovisa	2 403	86.3	129	90.9	5	24.3	2 537	86.1
444 Länsi-Turunmaa	38 816	93.4	13 331	98.0	4 158	92.8	56 305	94.4
585 Pernå-Pernaja	22 423	85.4	970	84.9	17	7.3	23 410	84.7
638 Porvoo-Borgå	32 355	88.4	1 823	90.8	150	41.0	34 327	88.1
701 Ruotsinpyhtää-Strömfors	14 713	81.4	3 364	76.8	34	10.5	15 205	80.0
710 Raasepori	55 257	87.8	9 159	95.4	1 231	67.7	65 646	88.3
753 Sipoo-Sibbo	16 343	89.5	1 918	97.9	94	45.8	17 416	89.3
755 Siuntio-Sjundeå	10 788	89.1	896	91.2	87	45.9	11 771	88.6
Total	308 931	88.4	47 349	95.5	10 058	76.5	366 338	88.9
Rannikko/Pohjanmaan rannikko								
231 Kasinen-Kaskö	551	80.1	14	91.8	10	43.7	575	79.2
280 Korsnäs	12 430	74.9	4 166	25.1	31	8.9	12 518	72.5
Total	12 981	77.5	4 180	25.1	41	15.6	13 164	75.7

Table 2c. Continued

Forestry centre	Forest land				Poorly productive forest land				Unproductive land				Total			
	Mineral soil ha	%	Peatland ha	%	Mineral soil ha	%	Peatland ha	%	Mineral soil ha	%	Peatland ha	%	Mineral soil ha	%	Peatland ha	%
Municipality																
287 Kristinestad-Kristiinankaupunki	36 941	74.4	12 720	25.6	816	46.6	936	53.4	55	3.4	1 557	96.6	37 811	71.3	15 213	28.7
288 Kronoby-Kruunupy	31 125	62.5	18 666	37.5	502	18.0	2 291	82.0	42	1.8	2 274	98.2	31 668	57.7	23 231	42.3
440 Laismo-Luoto	7 638	79.0	2 032	27.0	267	58.2	192	41.8	31	9.2	309	90.8	7 937	75.8	2 534	24.2
475 Malax-Maalaihi	24 717	72.8	9 248	27.2	197	14.5	1 163	85.5	88	5.2	1 619	94.8	25 002	67.5	12 030	32.5
499 Korsholm-Mustasaari	43 789	82.2	9 504	17.8	572	42.8	765	57.2	127	7.9	1 470	92.1	44 489	79.1	11 739	20.9
545 Närpes-Närpiö	44 007	68.4	20 327	31.6	484	19.8	1 965	80.2	146	6.8	2 004	93.2	44 637	64.8	24 296	35.2
559 Oravais-Oravainen	9 367	71.9	3 655	28.1	399	59.2	275	40.8	29	6.4	420	93.6	9 795	69.2	4 350	30.8
598 Jakobstad-Pietarsaari	4 022	72.0	1 567	28.0	151	50.9	146	49.1	16	8.7	165	91.3	4 189	69.0	1 878	31.0
599 Petersöre-Petersören kunta	33 791	61.5	21 193	38.5	613	20.8	2 342	79.2	40	2.6	1 515	97.4	34 444	57.9	25 050	42.1
893 Nykarleby-Jusikaarlepyy	29 470	61.5	18 462	38.5	1 367	49.8	1 379	50.2	98	5.8	1 581	94.2	30 935	59.1	21 422	40.9
905 Vaasa-Vasa	9 167	83.3	1 841	16.7	118	54.4	99	45.6	66	19.3	275	80.7	9 351	80.8	2 215	19.2
945 Vörå-Maxmo Vöyri-Maksamaa	28 232	76.1	8 890	23.9	820	54.2	694	45.8	90	7.5	1 114	92.5	29 142	73.1	10 698	26.9
Total	315 247	70.4	132 407	29.6	6 378	33.8	12 508	66.2	869	5.6	14 637	94.4	322 494	66.9	159 553	33.1
Lounais-Suomi																
019 Aura	3 332	87.6	473	12.4	198	80.3	49	19.7	28	30.4	63	69.6	3 558	85.9	584	14.1
050 Eura	28 390	82.3	6 125	17.7	758	49.9	762	50.1	90	8.8	933	91.2	29 238	78.9	7 821	21.1
051 Eurajoki	18 829	86.3	2 990	13.7	618	73.3	225	26.7	190	37.3	318	62.7	19 637	84.8	3 533	15.2
079 Harjavalta	5 609	77.2	1 659	22.8	43	23.6	139	76.4	23	7.4	282	92.6	5 674	73.2	2 081	26.8
099 Honkajoki	13 060	63.8	7 401	36.2	152	13.8	949	86.2	0	0.0	1 069	100.0	13 212	58.4	9 419	41.6
102 Huittinen	21 412	82.8	4 435	17.2	170	21.9	604	78.1	18	2.8	618	97.2	21 599	79.2	5 657	20.8
181 Jämsjärvi	7 892	68.1	3 700	31.9	63	18.1	285	81.9	93	1.3	312	98.7	7 959	64.9	4 297	35.1
202 Kaarina	5 970	92.3	501	7.7	609	94.3	37	5.7	93	69.7	40	30.3	6 672	92.0	579	8.0
214 Kankaanpää	29 703	66.8	14 736	33.2	394	19.4	1 643	80.6	0	0.0	2 112	100.0	30 098	61.9	18 491	38.1
230 Karvia	18 395	61.3	11 625	38.7	189	10.1	1 682	89.9	1	0.0	1 675	100.0	18 585	55.4	14 982	44.6
254 Kilkoinen	7 491	81.8	1 672	18.2	116	35.6	210	64.4	3	1.7	174	98.3	7 610	78.7	2 057	21.3
271 Kokemäki	23 469	81.1	5 477	18.9	211	31.5	458	68.5	27	7.6	323	92.4	23 706	79.1	6 257	20.9
284 Koski Tl.	5 920	76.9	1 783	23.1	263	70.4	111	29.6	3	1.6	194	98.4	6 186	74.8	2 088	25.2
304 Kustavi	7 444	92.6	593	7.4	3 025	95.9	128	4.1	840	80.1	209	19.9	11 309	92.4	930	7.6
319 Köyliö	9 628	75.6	3 099	24.4	155	17.2	744	82.8	18	3.5	496	96.5	9 800	69.3	4 340	30.7
400 Laitila	24 561	84.2	4 622	15.8	1 695	68.5	781	31.5	165	10.9	1 348	89.1	26 421	79.6	6 751	20.4
413 Lavia	18 283	80.9	4 329	19.1	582	54.2	491	45.8	44	7.7	524	92.3	18 908	78.0	5 345	22.0
423 Lieto	6 719	87.9	924	12.1	591	86.7	91	13.3	50	39.0	79	61.0	7 360	87.1	1 093	12.9
430 Loimaa	25 687	80.5	6 238	19.5	739	54.9	606	45.1	10	1.4	742	96.6	26 437	77.7	7 586	22.3
442 Luvia	10 432	88.5	1 354	11.5	23	18.7	99	81.3	39	14.3	232	85.7	10 493	86.2	1 686	13.8
480 Marttila	7 057	83.0	1 442	17.0	492	71.7	194	28.3	47	11.3	370	88.7	7 596	79.1	2 007	20.9
481 Masku	7 719	91.1	750	8.9	971	93.2	71	6.8	128	56.8	97	43.2	8 818	90.6	918	9.4
484 Merikarvia	25 854	77.6	7 483	22.4	144	21.2	538	78.8	17	0.9	1 857	99.1	26 016	72.5	9 877	27.5
503 Mynämäki	22 245	80.8	5 291	19.2	1 683	67.8	801	32.2	77	7.3	973	92.7	24 005	77.3	7 064	22.7
529 Naantali	12 624	94.1	787	5.9	4 128	98.0	84	2.0	765	87.4	111	12.6	17 517	94.7	982	5.3
531 Nakkila	7 723	83.0	1 584	17.0	32	14.6	187	85.4	21	8.7	224	91.3	7 777	79.6	1 996	20.4
537 Noormarkku	18 876	79.2	4 953	20.8	114	21.7	410	78.3	3	0.5	611	99.5	18 993	76.1	5 974	23.9
538 Nousiainen	8 297	87.0	1 234	13.0	896	88.1	121	11.9	83	32.9	169	67.1	9 276	85.9	1 524	14.1

Table 2c. Continued

Forestry centre	Forest land			Poorly productive forest land			Unproductive land			Total		
	Mineral soil ha	%	Peatland ha	Mineral soil ha	%	Peatland ha	Mineral soil ha	%	Peatland ha	Mineral soil ha	%	Peatland ha
Municipality												
561 Oripää	3 834	77.0	1 144	23.0	344	73.3	125	26.7	8	2.7	273	97.3
577 Paimio	9 055	87.9	1 247	12.1	987	90.5	103	9.5	63	41.0	91	59.0
608 Pomarkku	17 492	79.0	4 653	21.0	153	30.1	355	69.9	27	3.4	771	96.6
609 Pori	21 790	86.7	3 330	13.3	71	27.0	193	73.0	60	7.0	805	93.0
631 Pynäranta	8 453	88.7	1 076	11.3	716	87.9	99	12.1	121	45.4	146	54.6
636 Pöytä	30 715	80.1	7 644	19.9	2 296	68.8	1 039	31.2	64	4.5	1 356	95.5
680 Raisio	1 764	93.0	133	7.0	220	94.8	12	5.2	42	78.2	12	21.8
684 Rauma	26 441	87.8	3 669	12.2	2 860	88.6	369	11.4	457	53.3	399	46.7
704 Rusko	5 015	85.7	840	14.3	363	83.8	70	16.2	30	31.1	66	68.9
734 Salo	84 932	86.0	13 800	14.0	8 688	89.9	975	10.1	654	36.4	1 143	63.6
738 Sauvo	10 994	91.5	1 016	8.5	1 642	95.9	70	4.1	160	77.5	46	22.5
747 Siikainen	24 910	72.1	9 648	27.9	145	13.8	902	86.2	20	1.0	1 913	99.0
761 Somero	27 017	83.9	5 199	16.1	346	56.2	269	43.8	37	9.2	361	90.8
783 Säkö	6 684	80.9	1 576	19.1	243	47.9	264	52.1	3	2.6	130	97.4
833 Taivassalo	6 073	93.8	398	6.2	1 541	96.5	55	3.5	267	77.7	76	22.3
838 Tarvasjoki	3 437	89.2	417	10.8	217	85.8	36	14.2	25	41.7	35	58.3
853 Turku-Åbo	8 246	90.8	840	9.2	856	92.0	74	8.0	196	69.8	85	30.2
886 Ulvila	21 220	77.4	6 190	22.6	164	21.3	604	78.7	15	2.8	518	97.2
895 Uusikaupunki	25 492	90.7	2 628	9.3	3 935	92.8	306	7.2	733	63.8	415	36.2
918 Vehmaa	8 751	90.9	860	9.1	1 047	89.9	117	10.1	134	49.0	139	51.0
Total	754 938	81.3	173 587	18.7	45 888	71.2	18 539	28.8	5 901	19.1	24 940	80.9
Häme-Uusimaa												
015 Arjärvi	8 023	90.3	859	9.7	136	78.7	37	21.3	0	0.0	46	100.0
016 Asikkala	34 494	86.3	5 458	13.7	385	69.5	169	30.5	44	23.4	146	76.6
018 Asola	9 755	88.2	1 306	11.8	183	82.0	40	18.0	0	0.0	54	100.0
061 Forssa	11 270	84.9	2 011	15.1	24	8.6	253	91.4	76	20.2	299	79.8
081 Hartola	37 064	85.1	6 472	14.9	130	30.8	293	69.2	33	24.9	99	75.1
082 Hättula	18 421	79.6	4 714	20.4	132	26.3	371	73.7	29	10.6	249	89.4
086 Hausjärvi	15 923	84.9	2 831	15.1	110	41.9	152	58.1	46	22.0	164	78.0
098 Hollola	25 282	88.8	3 189	11.2	82	33.5	162	66.5	38	14.6	220	85.4
103 Humppila	5 889	82.9	1 215	17.1	30	24.3	95	75.7	12	5.6	195	94.4
106 Hyvinkää	15 677	81.1	3 651	18.9	101	29.7	238	70.3	19	7.7	229	92.3
109 Hämeenlinna	100 517	81.8	22 434	18.2	388	29.9	908	70.1	114	10.0	1 027	90.0
111 Heinola	46 887	85.4	8 000	14.6	397	67.0	196	33.0	52	14.3	310	85.7
165 Janakkala	27 182	81.9	5 990	18.1	153	29.8	359	70.2	36	8.2	405	91.8
169 Jokiön	7 081	90.8	717	9.2	5	10.3	41	89.7	85	50.9	82	49.1
186 Järvenpää	1 228	91.7	111	8.3	35	89.0	4	11.0	14	68.4	7	31.6
223 Karjalohja	6 070	87.1	899	12.9	323	81.9	71	18.1	69	44.9	85	55.1
224 Karkkila	13 424	85.3	2 311	14.7	206	58.5	146	41.5	2	2.8	85	97.2
245 Kerava	1 098	90.0	122	10.0	53	91.8	5	8.2	15	75.3	5	24.7
283 Hämeenkoski	10 193	88.2	1 367	11.8	11	15.7	58	84.3	26	31.0	58	69.0
316 Kärrölä	11 517	84.2	2 159	15.8	17	8.4	189	91.6	38	17.2	182	82.8
Total	815 159	89.7	154 924	14.2	8 159	89.7	217 066	78.8	815 159	89.7	217 066	78.8

Table 2c. Continued

Forestry centre	Forest land		Poorly productive forest land		Unproductive land		Total	
	Mineral soil ha	Peatland ha	Mineral soil ha	Peatland ha	Mineral soil ha	Peatland ha	Mineral soil ha	Peatland ha
Municipality	%	%	%	%	%	%	%	%
398 Lahti	6 095	566	8.8	27	34.5	29	6 166	642
433 Loppi	33 384	8 123	19.6	488	56.2	271	33 806	8 881
444 Lohja	16 993	1 880	10.0	114	13.3	120	17 875	2 115
504 Myrskylä-Mörskom	10 037	1 541	13.3	60	23.5	55	10 232	1 656
505 Mäntsälä	28 667	5 382	15.8	305	81.0	282	28 822	5 969
532 Nastola	18 505	2 670	12.6	162	33.6	174	18 875	3 006
540 Luumäki-Pusula	24 374	3 834	13.6	211	19.0	137	25 414	4 182
543 Nurmijärvi	14 955	1 770	10.6	97	17.8	79	15 470	1 946
560 Orimattila	30 592	3 383	10.0	122	32.5	163	30 896	3 668
576 Padasjoki	32 943	6 661	16.8	200	44.1	151	33 213	7 012
611 Pornainen	6 738	1 025	13.2	39	18.7	34	6 908	1 098
616 Pukkila	5 921	863	12.7	62	30.5	37	5 983	927
694 Riihimäki	5 774	1 023	15.0	56	67.3	42	5 811	1 121
781 Sysmä	46 806	5 190	10.0	183	54.6	85	47 006	5 458
834 Tammela	29 032	10 424	26.4	536	82.8	13	29 156	11 765
858 Tuusula	8 831	1 241	12.3	59	21.0	70	9 058	1 370
927 Vihti	24 536	3 363	12.1	154	15.7	189	25 449	3 706
981 Ypäjä	6 613	1 120	14.5	65	80.9	102	6 685	1 287
Total	757 790	135 898	15.2	6 691	45.2	6 770	767 465	149 359
Kaakkois-Suomi								
075 Hamina	35 906	7 579	17.4	345	34.7	577	36 880	8 501
142 Iitti	34 247	5 233	13.3	161	32.9	231	34 624	5 625
153 Imatra	8 737	1 094	11.1	12	16.9	40	8 843	1 146
285 Kolka	14 802	2 900	16.4	133	35.6	161	15 223	3 194
286 Kouvolaa	138 595	33 564	19.5	1 142	50.7	1 436	139 964	36 142
405 Lappeenanta	60 097	12 255	16.9	552	48.1	815	60 976	13 622
416 Lemi	13 837	2 397	14.8	74	36.6	236	13 945	2 761
441 Luumäki	44 258	14 651	24.9	817	69.1	799	44 813	16 268
489 Miehikkälä	25 268	6 198	19.7	260	32.7	377	26 089	6 836
580 Parikkala	35 431	7 400	17.3	218	72.4	317	35 579	7 935
624 Pyhtää-Pytis	14 981	2 790	15.7	97	13.6	156	15 703	3 043
689 Rautjärvi	23 732	4 636	16.3	67	61.9	127	23 860	4 832
700 Ruokolahti	64 892	14 889	18.7	615	50.6	625	65 509	16 128
739 Savitaipale	35 804	7 043	16.4	335	57.2	363	36 180	7 741
775 Suomenniemi	20 461	3 623	15.0	184	58.2	167	20 630	3 975
831 Taipalsaari	22 858	3 138	12.1	179	46.8	205	23 160	3 522
935 Virolahti	21 528	4 172	16.2	192	18.5	377	22 797	4 741
978 Ylämaa	23 831	6 360	21.1	275	53.9	431	24 210	7 066
Total	639 266	139 923	18.0	5 714	45.8	7 440	648 986	153 076
Pirkanmaa								
020 Akava	4 462	655	12.8	27	67.3	137	4 488	819
108 Hämeenkyrö	22 688	5 420	19.3	337	62.5	268	22 891	6 025

Table 2c. Continued

Forestry centre	Forest land			Poorly productive forest land			Unproductive land			Total		
	Mineral soil ha	Peatland ha	%	Mineral soil ha	Peatland ha	%	Mineral soil ha	Peatland ha	%	Mineral soil ha	Peatland ha	%
Municipality												
143 Ikaalinen	42 769	12 208	22.2	490	1 060	68.4	0	659	100.0	43 259	13 927	75.6
177 Juupajoki	16 214	3 241	16.7	163	205	55.7	0	169	100.0	16 377	3 616	81.9
211 Kangasala	27 482	3 804	12.2	105	221	67.7	14	349	96.0	27 601	4 374	86.3
250 Kihniö	16 737	10 616	38.8	36	840	95.9	1	626	99.9	16 773	12 083	58.1
289 Kuhmalampi	10 108	2 220	18.0	81	105	56.7	6	64	90.8	10 195	2 389	81.0
310 Kymäkoski	9 164	1 573	14.7	26	133	83.8	37	127	77.7	9 226	1 833	66.6
418 Lempiää	15 569	1 563	9.1	66	87	56.6	0	223	100.0	15 636	1 872	10.7
508 Mänttä-Vilppula	36 093	6 940	16.1	302	350	53.7	0	239	100.0	36 395	7 529	17.1
536 Nokia	16 791	1 627	8.8	99	101	50.4	2	259	99.4	16 892	1 987	10.5
562 Orivesi	53 908	8 349	13.4	412	434	51.3	0	465	100.0	54 320	9 247	14.5
581 Parkano	40 727	24 094	37.1	204	2 707	93.0	14	2 344	99.4	40 945	28 976	41.4
604 Pirkkala	4 615	362	7.3	17	22	56.9	1	65	98.3	4 633	449	8.8
619 Punkalaidun	14 608	3 515	19.4	181	217	54.6	0	465	100.0	14 789	4 197	22.1
635 Pälkäne	35 662	4 874	12.0	182	165	47.6	30	202	87.0	35 873	5 240	12.7
702 Ruovesi	50 285	8 083	13.8	536	480	47.2	0	321	100.0	50 822	8 885	14.9
790 Sastamala	70 869	11 133	13.6	1 137	864	43.2	85	816	90.6	72 091	12 812	15.1
837 Tampere	33 164	4 598	12.2	259	252	49.3	75	360	82.8	33 498	5 211	13.5
887 Urala	23 375	4 996	17.6	119	448	79.0	25	697	96.6	23 518	6 141	20.7
908 Valkeakoski	12 258	1 620	11.7	28	73	72.0	5	227	97.7	12 291	1 919	13.5
922 Vesilähti	14 135	1 978	12.3	70	85	54.7	30	253	89.4	14 235	2 316	14.0
936 Virrat	67 452	24 235	26.4	263	1 824	87.4	10	1 996	99.5	67 725	28 055	29.3
980 Ylöjärvi	68 213	18 502	21.3	584	1 356	69.9	0	1 067	100.0	68 797	20 925	23.3
Total	707 348	166 146	19.0	5 577	12 394	69.0	348	12 288	97.2	713 273	190 828	21.1
Etelä-Savo												
046 Enonkoski	19 494	2 770	12.4	99	67	40.2	60	126	67.8	19 654	2 964	86.9
090 Heinävesi	72 407	14 759	16.9	202	294	59.3	212	465	68.7	72 821	15 518	17.6
097 Hirvensalmi	29 879	5 157	14.7	191	252	56.9	53	248	82.4	30 123	5 657	15.8
171 Joroinen	33 174	12 116	26.8	14	415	96.7	46	493	91.5	33 234	13 025	28.2
178 Juva	69 181	23 071	25.0	454	970	68.1	127	889	87.5	69 762	24 930	26.3
213 Kangasniemi	68 433	20 724	23.2	96	680	87.7	118	532	81.8	68 647	21 936	24.2
246 Kerimäki	35 305	9 810	21.7	154	506	76.7	87	493	85.0	35 546	10 808	23.3
491 Mikkeli	102 754	29 272	22.2	598	1 735	74.4	147	1 879	92.7	103 499	32 886	24.1
507 Mäntyharju	67 097	13 995	17.3	411	673	62.1	140	666	82.6	67 648	15 334	18.5
588 Pertunmaa	25 335	5 078	16.7	103	135	56.6	23	204	89.8	25 462	5 417	17.5
593 Pielisjärvi	92 708	40 533	30.4	32	1 346	97.7	0	986	100.0	92 740	42 865	31.6
618 Punkaharju	31 764	6 470	16.9	135	187	58.1	86	309	78.3	31 985	6 966	17.9
623 Puumala	59 796	7 062	10.6	513	354	40.9	120	529	81.5	60 429	7 945	11.6
681 Rantasalmi	33 066	8 106	19.7	107	244	69.6	84	424	83.5	33 256	8 774	20.9
696 Ristilä	38 938	6 965	15.2	225	220	49.4	57	374	86.9	39 220	7 559	16.2
740 Savonlinna	83 419	13 787	14.2	460	414	47.3	202	680	77.1	84 081	14 881	15.0
768 Sulkava	42 377	6 962	14.1	299	246	45.2	181	264	59.3	42 856	7 472	14.8
Total	905 130	226 637	20.0	4 093	8 739	68.1	1 743	9 559	84.6	910 966	244 936	21.2

Table 2c. Continued

Forestry centre Municipality	Forest land			Poorly productive forest land			Unproductive land			Total						
	Mineral soil ha	%	Peatland ha	Mineral soil ha	%	Peatland ha	Mineral soil ha	%	Peatland ha	Mineral soil ha	%	Peatland ha				
Etelä-Pohjanmaa																
005 Alajärvi	46 529	62.2	28 282	37.8	405	9.8	3 737	90.2	0	0.0	2 866	100.0	46 933	57.4	34 885	42.6
010 Alavus	35 943	66.4	18 202	33.6	181	6.3	2 675	93.7	1	0.0	2 150	100.0	36 125	61.1	23 027	38.9
052 Evijärvi	12 838	54.8	10 609	45.2	195	8.5	2 092	91.5	22	1.1	1 984	96.9	13 055	47.1	14 684	52.9
074 Halsua	14 765	55.5	11 824	44.5	282	7.5	3 457	92.5	56	1.6	3 487	98.4	15 103	44.6	18 768	55.4
095 Himanka	10 984	61.1	7 000	38.9	215	17.7	1 002	82.3	43	7.0	572	93.0	11 242	56.7	8 574	43.3
145 Ilmajoki	23 339	69.4	10 283	30.6	324	30.1	753	69.9	14	1.9	732	98.1	23 677	66.8	11 768	33.2
151 Isojoki	26 595	61.4	16 747	38.6	326	14.0	2 004	86.0	4	0.1	3 252	99.9	26 925	55.0	22 003	45.0
152 Isokyrö	12 443	65.5	6 562	34.5	260	21.1	971	78.9	44	5.2	801	94.8	12 747	60.5	8 334	39.5
164 Jalasjärvi	32 293	64.8	17 509	35.2	173	6.8	2 349	93.2	1	0.0	3 001	100.0	32 467	58.7	22 860	41.3
217 Kannus	16 180	50.4	15 926	49.6	165	6.1	2 558	93.9	28	1.8	1 555	98.2	16 374	45.0	20 039	55.0
218 Karijoki	7 699	62.9	4 545	37.1	86	13.8	536	86.2	13	3.0	432	97.0	7 798	58.6	5 513	41.4
232 Kauhajoki	46 603	59.8	31 391	40.2	526	10.0	4 743	90.0	5	0.1	5 518	99.9	47 133	53.1	41 651	46.9
233 Kauhava	48 914	65.3	26 030	34.7	1 705	26.8	4 668	73.2	92	2.8	3 162	97.2	50 711	60.0	33 860	40.0
236 Kautainen	12 842	56.1	10 059	43.9	196	9.2	1 927	90.8	22	1.2	1 809	98.8	13 059	48.6	13 795	51.4
272 Kokkola-Karleby	57 579	61.9	35 421	38.1	1 108	15.1	6 205	84.9	147	2.7	5 362	97.3	58 833	55.6	46 988	44.4
300 Kuortane	21 702	65.4	11 479	34.6	213	15.0	1 207	85.0	0	0.0	1 036	100.0	21 915	61.5	13 722	38.5
301 Kurikka	39 392	66.9	19 486	33.1	427	16.5	2 157	83.5	56	3.0	1 812	97.0	39 875	63.0	23 454	37.0
399 Laihia	20 232	63.1	11 832	36.9	180	13.6	1 141	86.4	38	4.4	823	95.6	20 451	59.7	13 796	40.3
403 Lappajärvi	16 316	57.8	11 920	42.2	384	15.2	2 138	84.8	30	2.2	1 356	97.8	16 730	52.0	15 414	48.0
408 Lapua	25 347	61.1	16 160	38.9	559	16.5	2 826	83.5	50	2.0	2 433	98.0	25 956	54.8	21 419	45.2
421 Lesijärvi	18 422	56.7	14 091	43.3	270	8.3	2 981	91.7	0	0.0	3 730	100.0	18 692	47.3	20 802	52.7
584 Perho	27 519	58.7	19 400	41.3	304	5.2	5 493	94.8	0	0.0	6 050	100.0	27 823	47.3	30 943	52.7
743 Seinäjoki	55 908	64.4	30 935	35.6	531	10.9	4 340	89.1	0	0.0	5 152	100.0	56 439	58.3	40 427	41.7
759 Soini	26 609	62.9	15 701	37.1	104	4.3	2 322	95.7	0	0.0	2 297	100.0	26 713	56.8	20 321	43.2
846 Teuva	23 366	65.6	12 267	34.4	330	16.7	1 638	83.3	65	5.2	1 185	94.8	23 760	61.2	15 091	38.8
849 Toholampi	20 631	55.8	16 320	44.2	77	2.1	3 552	97.9	0	0.0	5 179	100.0	20 708	45.3	25 051	54.7
863 Töysä	16 130	72.1	6 230	27.9	216	25.1	644	74.9	0	0.0	383	100.0	16 346	69.3	7 258	30.7
924 Veteli	16 461	53.6	14 232	46.4	207	6.7	2 880	93.3	25	0.8	2 993	99.2	16 692	45.4	20 104	54.6
934 Vimpeli	10 486	58.4	7 479	41.6	177	10.7	1 480	89.3	24	1.9	1 248	98.1	10 688	51.2	10 207	48.8
942 Vähäkylä	7 139	79.8	1 807	20.2	57	41.1	81	58.9	16	13.7	104	86.3	7 212	78.4	1 982	21.6
989 Aintari	42 419	64.5	23 381	35.5	125	5.3	2 227	94.7	0	0.0	1 390	100.0	42 544	61.2	26 998	38.8
Total	793 623	62.2	483 112	37.8	10 305	11.8	76 783	88.2	796	1.1	73 851	98.9	804 724	55.9	633 746	44.1
Keski-Suomi																
077 Hankasalmi	34 470	77.7	9 885	22.3	25	10.3	221	89.7	106	43.4	138	56.6	34 601	77.2	10 244	22.8
172 Joutsa	55 880	81.7	12 510	18.3	166	34.6	313	65.4	25	5.5	427	94.5	56 070	80.9	13 250	19.1
179 Jyväskylä	81 495	87.7	11 402	12.3	252	51.2	240	48.8	52	14.4	311	85.6	81 800	87.3	11 952	12.7
182 Jämsä	106 094	82.6	22 380	17.4	188	26.3	526	73.7	75	13.8	471	86.2	106 357	82.0	23 377	18.0
216 Kannonkoski	28 655	74.4	9 860	25.6	198	31.1	438	68.9	0	0.0	318	100.0	28 853	73.1	10 617	26.9
226 Karstula	43 679	62.1	26 638	37.9	228	7.9	2 639	92.1	0	0.0	2 611	100.0	43 907	57.9	31 887	42.1
249 Keuruu	78 088	73.9	27 624	26.1	617	23.2	2 044	76.8	0	0.0	1 338	100.0	78 705	71.7	31 006	28.3
256 Kinnula	23 527	64.3	13 040	35.7	241	11.5	1 853	88.5	46	4.4	1 001	95.6	23 815	60.0	15 895	40.0

Table 2c. Continued

Forestry centre	Forest land			Poorly productive forest land			Unproductive land			Total		
	Mineral soil ha	%	Peatland ha	Mineral soil ha	%	Peatland ha	Mineral soil ha	%	Peatland ha	Mineral soil ha	%	Peatland ha
Municipality												
265 Kivijärvi	28 108	71.7	11 094	204	18.1	923	81.9	11	1.8	623	98.2	12 641
275 Komevesi	35 354	82.2	7 668	5	2.6	205	97.4	0	0.0	321	100.0	8 194
291 Kuhmoinen	46 492	86.7	7 147	161	48.4	172	51.6	62	44.8	76	55.2	7 394
312 Kyyjärvi	18 914	56.5	14 591	113	5.4	1 975	94.6	0	0.0	1 575	100.0	18 142
410 Laukaa	42 118	86.8	6 403	101	42.4	138	57.6	103	37.9	169	62.1	6 710
435 Luhanka	16 038	91.9	1 416	80	76.1	25	23.9	17	21.6	62	78.4	1 503
495 Multia	41 045	64.7	22 361	195	9.8	1 794	90.2	0	0.0	1 168	100.0	25 323
500 Muurame	10 099	90.8	1 021	19	45.7	22	54.3	6	20.4	25	79.6	1 068
592 Petäjävesi	30 106	79.7	7 654	20	6.3	292	93.7	30	14.6	176	85.4	8 122
601 Pihtipudas	54 732	62.7	32 620	373	16.7	1 857	83.3	0	0.0	2 231	100.0	36 707
729 Saarijärvi	72 350	71.2	29 201	298	14.8	1 711	85.2	0	0.0	1 357	100.0	32 269
850 Toivakka	25 286	85.0	4 456	156	60.1	104	39.9	37	21.7	132	78.3	4 692
892 Uurainen	21 719	76.5	6 680	25	6.4	367	93.6	35	17.0	171	83.0	7 219
931 Viitasaari	86 908	81.2	20 186	264	20.9	1 000	79.1	0	0.0	743	100.0	21 929
992 Äänekoski	61 306	82.3	13 225	37	7.4	464	92.6	0	0.0	328	100.0	14 017
Total	1 042 462	76.6	319 061	3 968	17.0	19 324	83.0	606	3.7	15 772	96.3	354 157
Pohjois-Savo												
140 Iisalmi	43 474	78.5	11 932	96	22.6	327	77.4	2	0.7	311	99.3	12 570
174 Juankoski	28 629	80.4	6 961	29	9.2	280	90.8	59	17.6	275	82.4	7 516
204 Kaavi	43 617	75.2	14 351	17	2.2	756	97.8	190	28.3	482	71.7	15 589
227 Karttula	32 336	78.4	8 889	10	2.7	362	97.3	2	0.6	268	99.4	9 519
239 Kettle	28 759	70.4	12 115	43	5.9	682	94.1	0	0.0	311	100.0	28 802
263 Kiuruvesi	59 845	61.2	37 932	138	3.9	3 403	96.1	9	0.6	1 546	99.4	42 881
297 Kuopio	77 379	88.9	9 705	33	14.5	196	85.5	33	6.6	470	93.4	10 370
402 Lapinlahti	34 062	74.6	11 605	64	13.8	397	86.2	0	0.0	293	100.0	12 294
420 Leppävirta	77 741	84.2	14 607	52	14.1	320	85.9	46	7.1	604	92.9	15 531
476 Maaninka	27 319	80.5	6 602	41	15.9	217	84.1	6	2.4	258	97.6	7 077
534 Nilsiä	43 472	78.7	11 774	82	15.2	459	84.8	25	5.5	425	94.5	12 657
595 Pielavesi	65 334	69.9	28 134	57	3.5	1 548	96.5	0	0.0	1 181	100.0	30 862
686 Rautalampi	34 840	80.0	8 729	35	10.7	290	89.3	0	0.0	239	100.0	9 259
687 Rautavaara	54 184	59.6	36 802	60	1.5	4 079	98.5	116	3.8	2 969	96.2	43 849
749 Siilinjärvi	23 111	85.3	3 977	45	30.8	101	69.2	19	9.8	178	90.2	4 255
762 Sonkajärvi	71 566	61.4	45 036	121	2.3	5 039	97.7	93	2.3	4 010	97.7	54 085
778 Suonenjoki	43 716	72.8	16 340	13	2.5	510	97.5	0	0.0	396	100.0	17 246
844 Tervo	22 953	79.1	6 066	26	11.8	197	88.2	10	3.9	234	96.1	6 497
857 Tuusniemi	37 748	85.2	6 550	20	8.7	207	91.3	3	1.3	266	98.7	7 023
915 Varkaus	25 626	84.6	4 660	6	6.1	97	93.9	9	3.0	299	97.0	5 056
916 Varpaisjärvi	27 145	72.4	10 348	37	6.6	521	93.4	23	5.6	386	94.4	11 254
921 Vessanto	28 070	79.6	7 173	31	9.5	299	90.5	0	0.0	148	100.0	7 620
925 Vieremä	45 249	64.2	25 250	79	3.7	2 035	96.3	14	0.8	1 614	99.2	28 900
Total	976 175	73.9	345 535	1 134	4.8	22 322	95.2	659	3.7	17 162	96.3	385 019

Table 2c. Continued

Forestry centre	Forest land			Poorly productive forest land			Unproductive land			Total		
	Mineral soil ha	%	Peatland ha	Mineral soil ha	%	Peatland ha	Mineral soil ha	%	Peatland ha	Mineral soil ha	%	Peatland ha
Pohjois-Karjala												
146 Ilomantsi	128 779	61.6	80 224	265	2.1	12 164	97.9	15 183	98.6	129 256	54.6	107 571
167 Joensuu	144 697	73.4	52 398	112	3.7	2 955	96.3	4 212	97.6	144 914	70.9	59 564
176 Juuka	84 800	67.5	40 922	89	2.9	2 951	97.1	3 589	97.4	84 986	64.2	47 462
248 Kesälahti	23 460	74.0	8 231	11	3.5	315	96.5	592	96.2	23 495	72.0	9 139
260 Kitee	49 407	72.9	18 332	10	1.6	614	98.4	1 068	96.1	49 460	71.2	20 014
276 Kontiolahti	48 213	73.4	17 496	68	7.2	872	92.8	1 026	96.4	48 319	71.4	19 393
309 Outokumpu	26 352	74.4	9 059	34	7.8	402	92.2	478	94.7	26 413	72.7	9 940
422 Lieksa	189 861	69.2	84 638	688	6.6	9 764	93.4	8 290	97.6	190 756	65.0	102 691
426 Liperi	44 147	83.9	8 488	54	13.5	346	86.5	570	94.1	44 236	82.5	9 404
541 Nurmes	91 813	68.0	43 141	209	5.8	3 366	94.2	2 483	91.0	92 266	65.3	48 990
607 Pöytäjärvi	41 665	68.0	19 634	52	5.1	965	94.9	1 495	98.7	41 737	65.4	22 095
707 Rääkkylä	24 733	75.7	7 932	32	9.4	306	90.6	686	94.6	24 803	73.5	8 923
848 Tohmajärvi	43 732	67.3	21 263	57	4.5	1 211	95.5	1 140	97.1	43 822	65.0	23 614
911 Valtimo	45 201	66.7	22 528	38	2.5	1 461	97.5	855	90.9	45 324	64.6	24 845
Total	986 860	69.4	434 286	1 718	4.4	37 693	95.6	41 668	97.2	989 788	65.8	513 647
Kainuu												
105 Hyytiälä	70 708	64.8	38 342	394	3.3	11 682	96.7	6 098	97.5	71 257	55.9	56 123
205 Kaapani	78 640	54.6	65 307	145	1.2	11 480	98.8	7 713	98.7	78 888	48.3	84 500
290 Kuhmo	223 188	62.1	136 043	777	2.6	28 933	97.4	26 128	99.3	224 144	54.0	191 104
578 Paltamo	50 280	64.8	27 351	255	6.4	3 705	93.6	2 315	96.3	50 625	60.3	33 370
620 Puolanka	120 754	66.2	61 758	760	3.2	23 248	96.8	16 097	98.3	121 786	54.6	101 104
697 Ristijärvi	46 985	68.0	22 137	361	6.9	4 906	93.1	3 067	97.2	47 435	61.2	30 111
765 Sotkamo	135 403	61.3	85 367	253	2.3	10 563	97.7	7 258	97.8	135 817	56.8	103 188
777 Suomussalmi	260 590	70.8	107 223	1 014	1.8	55 245	98.2	35 535	98.4	262 195	57.0	198 003
785 Vaala	39 302	46.5	45 241	379	3.2	11 457	96.8	9 988	100.0	39 681	37.3	66 686
Total	1 025 850	63.5	588 769	4 338	2.6	161 219	97.4	114 200	98.6	1 031 827	54.4	864 188
Pohjois-Pohjanmaa												
009 Alaveska	9 287	58.2	6 665	260	20.6	1 003	79.4	816	98.2	9 562	53.0	8 485
069 Haapajärvi	32 499	55.7	25 827	219	9.1	2 176	90.9	1 941	100.0	32 718	52.2	29 944
071 Haapavesi	36 289	48.1	39 138	337	5.9	5 349	94.1	3 714	100.0	36 626	43.2	48 201
072 Hailuoto	10 096	78.6	2 751	470	48.7	494	51.3	486	93.0	10 602	74.0	3 731
084 Haukipudas	19 069	63.0	11 193	243	7.6	2 955	92.4	3 073	96.0	19 442	53.0	17 221
139 Ii	57 596	56.5	44 323	971	6.7	13 485	93.3	16 512	99.0	58 729	44.1	74 320
208 Kalajo	24 577	54.5	20 478	1 104	24.8	3 340	75.2	1 056	95.0	25 736	50.9	24 874
244 Kempele	3 458	58.5	2 453	34	6.6	486	93.4	514	96.2	3 512	50.4	3 453
255 Klumppi	12 617	59.0	8 758	77	3.1	2 405	96.9	2 454	99.2	12 713	48.3	13 617
305 Kuusamo	255 667	81.0	59 993	3 597	5.4	63 082	94.6	42 254	99.0	259 708	61.1	165 330
317 Kärsämäki	25 125	48.1	27 075	171	4.2	3 888	95.8	1 851	99.0	25 315	43.5	32 815
425 Liminka	15 128	42.9	20 139	178	3.8	4 533	96.2	4 379	99.2	15 340	34.6	29 052

Table 2c. Continued

Forestry centre	Forest land			Poorly productive forest land			Unproductive land			Total		
	Mineral soil ha	Peatland ha	%	Mineral soil ha	Peatland ha	%	Mineral soil ha	Peatland ha	%	Mineral soil ha	Peatland ha	%
Municipality												
436 Lumijoki	6 420	6 114	48.8	96	933	90.7	34	540	94.1	6 549	7 587	46.3
483 Merijärvi	9 335	7 772	45.4	258	924	78.2	13	433	97.0	9 605	9 129	51.3
494 Muuros	24 313	23 542	49.2	291	6 554	95.7	0	8 927	100.0	24 605	39 024	61.3
535 Nivala	19 890	10 537	34.6	212	865	80.3	21	595	96.6	20 124	11 996	37.3
563 Oulainen	24 624	19 068	43.6	532	2 594	83.0	5	989	99.5	25 161	22 652	47.4
564 Oulu	48 223	41 793	46.4	227	11 906	98.1	33	13 719	99.8	48 484	67 418	58.2
567 Oulunsalo	3 328	1 512	31.2	55	204	78.8	32	228	87.8	3 414	1 944	36.3
615 Pudasjärvi	202 846	137 563	40.4	2 329	57 878	96.1	287	78 833	99.6	205 462	274 274	57.2
625 Pyhäjoki	22 765	18 289	44.5	698	2 913	80.7	44	1 348	96.9	23 507	22 531	48.9
626 Pyhäsalmi	56 782	48 649	46.1	468	4 911	91.3	0	4 127	100.0	57 249	57 688	50.2
630 Pynhänä	24 587	32 756	57.1	207	6 155	96.7	0	6 749	100.0	24 794	45 660	64.8
678 Raahе	22 755	16 102	41.4	184	2 788	93.8	78	1 901	96.1	23 017	20 791	47.5
691 Reisjärvi	20 095	14 104	41.2	295	2 176	88.1	1	1 235	99.9	20 391	17 515	46.2
746 Sievi	29 656	24 248	45.0	674	5 869	89.7	0	3 943	100.0	30 330	34 060	52.9
748 Siikajoki	33 276	34 621	51.0	411	6 020	93.6	20	3 852	99.5	33 706	44 494	56.9
791 Siikalatva	63 903	87 871	57.9	354	14 354	97.6	0	12 263	100.0	64 256	114 488	64.1
832 Taivalkoski	129 529	34 705	21.1	2 071	26 133	92.7	411	24 112	98.3	132 011	84 951	39.2
859 Tyrnävä	13 462	14 765	52.3	188	3 991	95.5	31	3 562	99.1	13 681	22 318	62.0
889 Utajärvi	47 308	55 926	54.2	463	15 584	97.1	0	19 047	100.0	47 771	90 557	65.5
926 Vhanti	15 413	19 179	55.4	129	3 311	96.2	0	2 297	100.0	15 542	24 788	61.5
972 Yli-Ii	23 750	26 513	52.7	178	7 428	97.7	6	9 416	99.9	23 934	43 357	64.4
977 Ylivieska	23 163	17 422	42.9	418	2 078	83.3	8	1 208	99.3	23 589	20 709	46.7
Total	1 366 832	961 824	41.3	18 397	288 769	94.0	1 958	278 377	99.3	1 387 187	1 528 970	47.6
Lapland												
047 Enontekiö	63 205	2 951	4.5	62 387	15 349	19.7	56 438	69 176	55.1	182 031	87 476	32.5
148 Inari	380 285	6 783	1.8	94 642	52 293	35.6	35 669	64 571	64.4	510 597	123 647	19.5
240 Kemi	4 608	1 438	23.8	26	333	92.7	21	189	90.1	4 655	1 961	29.6
241 Kemimaa	21 564	18 579	46.3	142	4 676	97.1	7	5 596	99.9	21 713	28 851	57.1
261 Kittilä	334 319	46 580	12.2	9 336	128 008	93.2	2 378	93 520	97.5	346 033	268 108	43.7
273 Kolari	122 568	43 353	26.1	3 529	41 851	92.2	673	19 031	96.6	126 771	104 235	45.1
320 Kemijärvi	194 988	49 845	20.4	2 406	47 100	95.1	803	37 152	97.9	198 197	134 097	40.4
498 Muonio	95 421	6 026	5.9	7 158	19 863	73.5	885	19 800	95.7	103 464	45 689	30.6
583 Pelkosenniemi	78 579	28 060	26.3	1 352	24 637	94.8	563	25 999	97.9	80 494	78 696	49.4
614 Posio	139 675	36 895	20.9	2 884	37 299	92.8	1 019	37 130	97.3	143 579	111 325	43.7
683 Ranua	124 888	78 113	38.5	2 241	49 169	95.6	802	54 413	98.5	127 931	181 695	58.7
698 Rovaniemi	400 340	126 234	24.0	6 413	107 625	94.4	1 169	67 893	98.3	407 922	301 752	42.5
732 Salla	262 436	53 812	17.0	24 625	64 554	72.4	6 358	64 719	91.1	293 420	183 085	38.4
742 Savukoski	298 223	34 950	10.5	14 452	59 184	80.4	3 262	64 226	95.2	315 936	158 360	33.4
751 Simo	40 145	37 120	48.0	772	14 930	95.1	130	14 977	99.1	41 047	67 026	62.0
758 Sodankylä	437 244	54 983	11.2	18 517	123 590	87.0	6 954	155 787	95.7	462 715	334 359	41.9
845 Tervola	51 494	50 608	49.6	590	16 965	96.6	168	10 674	98.4	52 253	78 247	60.0
851 Tornio	42 916	35 099	45.0	67	11 045	99.4	171	8 345	98.0	43 154	54 490	55.8

Table 2c. Continued

Forestry centre Municipality	Forest land		Poorly productive forest land				Unproductive land				Total		
	Mineral soil ha	%	Mineral soil ha	Peatland ha	%	Mineral soil ha	Peatland ha	%	Mineral soil ha	Peatland ha	Mineral soil %	Peatland %	
854 Pello	99 900	75.9	31 717	24.1	86.4	98	1.1	8 614	98.9	102 894	63.6	58 825	36.4
890 Utsjoki	2 679	94.3	161	5.7	1.3	45 201	76.2	14 097	23.8	85 971	85.3	14 775	14.7
976 Yllirno	81 678	59.6	55 290	40.4	89.2	377	2.5	14 431	97.5	85 338	46.9	96 770	53.1
Total	3 277 156	80.4	798 597	19.6	74.5	163 143	16.1	850 339	83.9	3 736 114	59.8	2 513 469	40.2

Table 2d. Area and mean volume of forest available for wood supply on mineral soil and peatland on forest land and forest and poorly productive forest land by forestry centres.

Forestry centre Municipality	Forest land						Forest and poorly productive forest land					
	Mineral soil		Peatland		Total		Mineral soil		Peatland		Total	
	ha	m ³ /ha	ha	m ³ /ha	ha	m ³ /ha	ha	m ³ /ha	ha	m ³ /ha	ha	m ³ /ha
Åland												
035 Brändö	2 440	127.5	310	135.0	2 750	128.4	4 417	97.8	417	122.6	4 834	99.9
043 Eckerö	5 181	153.8	563	149.5	5 744	153.3	6 962	126.3	653	136.9	7 615	127.2
060 Finström	5 940	155.4	607	150.7	6 547	155.0	7 502	132.9	677	141.0	8 180	133.6
062 Föglö	5 578	151.1	454	154.7	6 032	151.4	8 065	121.5	547	136.4	8 612	122.4
065 Geta	2 689	149.0	261	153.9	2 951	149.4	4 857	103.0	340	133.0	5 197	104.9
076 Hammarland	6 470	154.3	713	147.7	7 183	153.6	8 445	129.3	808	137.4	9 252	130.0
170 Jomala	6 756	150.1	738	143.1	7 495	149.4	8 106	133.2	811	135.2	8 918	133.4
295 Kumlinge	1 984	133.1	240	118.9	2 224	131.5	4 324	94.8	408	113.3	4 731	96.4
318 Kökar	259	126.4	37	172.2	296	132.1	721	82.1	336	83.5	1 057	82.6
417 Lemland	5 863	153.7	616	152.2	6 479	153.6	7 245	133.6	682	142.7	7 927	134.4
438 Lumparland	1 611	157.2	162	157.5	1 773	157.2	2 319	125.5	190	142.6	2 508	126.8
478 Mariehamn-Maarianhamina	363	124.5	30	114.4	393	123.8	487	104.2	35	105.5	523	104.3
736 Saltvik	5 344	159.0	547	151.8	5 891	158.4	8 597	118.5	667	134.5	9 264	119.6
766 Sottunga	548	135.4	55	146.4	603	136.4	1 068	97.3	70	131.2	1 138	99.3
771 Sund	4 545	156.4	471	155.3	5 016	156.3	6 734	121.8	553	141.3	7 287	123.3
941 Vårdö	3 192	156.9	270	158.0	3 462	157.0	5 740	109.5	343	137.3	6 083	111.0
Total	58 765	151.8	6 073	148.7	64 838	151.5	85 588	120.4	7 537	133.1	93 125	121.5
Rannikko/Etelärannikko												
049 Espoo-Esbo	12 817	155.6	1 559	161.2	14 376	156.2	13 987	147.4	1 619	156.2	15 606	148.3
078 Hanko-Hangö	5 183	165.1	678	163.9	5 860	165.0	6 664	140.2	723	155.6	7 386	141.7
091 Helsinki-Helsingfors	6 269	146.0	741	164.9	7 010	148.0	7 284	131.7	769	159.4	8 053	134.4
092 Vantaa-Vanda	8 484	145.9	1 054	164.9	9 538	148.0	8 959	140.6	1 094	159.4	10 053	142.6
149 Ingå-Inkoo	16 341	145.4	1 884	145.9	18 225	145.4	18 901	133.1	2 006	138.0	20 907	133.6
235 Kauniainen-Grankulla	159	153.5	25	157.4	184	154.0	184	139.6	26	154.7	210	141.5
257 Kirkkonummi-Kyrkslätt	16 033	136.0	2 056	133.2	18 089	135.7	18 193	126.6	2 226	124.3	20 419	126.3
322 Kemiönsaari	29 928	145.9	3 263	143.4	33 191	145.6	40 163	120.4	3 539	135.0	43 701	121.6
407 Lapinjärvi-Lapträsk	15 440	168.9	2 786	163.4	18 226	168.0	15 781	166.4	2 878	158.8	18 660	165.3
424 Liljendal	5 180	163.0	798	161.3	5 978	162.8	5 321	160.2	822	157.5	6 143	159.8
434 Loviisa-Lovisa	2 403	173.1	381	167.0	2 785	172.2	2 532	167.2	394	162.2	2 926	166.6
444 Länsi-Turunmaa	38 816	138.2	2 752	135.7	41 568	138.0	52 147	115.1	3 027	127.4	55 174	115.8
585 Pernå-Pernaja	22 423	165.3	3 843	156.7	26 266	164.0	23 393	160.8	4 015	150.9	27 408	159.4
638 Porvoo-Borgå	32 355	166.9	4 250	157.2	36 605	165.8	34 178	161.2	4 434	151.5	38 612	160.1
701 Ruotsinpyhtää-Strömfors	14 713	162.1	3 364	152.2	18 077	160.2	15 171	158.9	3 502	147.1	18 673	156.7
710 Raasepori	55 257	161.5	7 685	161.1	62 942	161.5	64 415	145.5	8 125	153.9	72 540	146.5
753 Sipoo-Sibbo	16 343	174.9	1 918	172.3	18 261	174.7	17 323	168.3	1 987	167.1	19 309	168.2
755 Siuntio-Sjundeå	10 788	130.6	1 319	145.1	12 107	132.2	11 684	124.8	1 406	137.3	13 090	126.1
Total	308 931	154.9	40 356	154.7	349 287	154.9	356 280	141.0	42 592	148.0	398 872	141.7
Rannikko/Pohjanmaan rannikko												
231 Kaskinen-Kaskö	551	88.9	137	82.1	687	87.6	564	87.1	138	81.5	702	86.0
280 Korsnäs	12 430	109.5	4 166	126.4	16 596	113.7	12 487	109.1	4 425	120.8	16 911	112.2
287 Kristinestad-Kristiinankaupunki	36 941	106.8	12 720	118.7	49 660	109.8	37 757	105.2	13 656	112.3	51 412	107.1
288 Kronoby-Kruunupyö	31 125	101.9	18 666	111.4	49 790	105.5	31 627	100.8	20 957	101.6	52 583	101.1
440 Larsmo-Luoto	7 638	98.5	2 032	117.8	9 670	102.6	7 905	96.6	2 225	109.0	10 130	99.4
475 Malax-Maalahahti	24 717	112.4	9 248	120.5	33 965	114.6	24 914	111.7	10 411	109.8	35 326	111.2
499 Korsholm-Mustasaari	43 789	125.0	9 504	134.4	53 294	126.7	44 362	124.2	10 270	126.8	54 631	124.7
545 Närpes-Närpiö	44 007	102.5	20 327	121.4	64 334	108.5	44 491	101.6	22 292	112.9	66 783	105.4
559 Oravais-Oravainen	9 367	97.5	3 655	124.6	13 021	105.1	9 766	94.5	3 930	117.5	13 696	101.1
598 Jakobstad-Pietarsaari	4 022	92.7	1 567	111.9	5 590	98.1	4 173	91.0	1 713	103.8	5 886	94.7
599 Pedersöre-Pedersören kunta	33 791	99.7	21 193	114.3	54 984	105.3	34 404	98.6	23 535	105.1	57 939	101.2
893 Nykarleby-Uusikaarlepyy	29 470	103.7	18 462	121.9	47 933	110.7	30 838	100.3	19 841	115.3	50 679	106.2
905 Vaasa-Vasa	9 167	133.6	1 841	129.9	11 008	133.0	9 285	132.3	1 940	125.0	11 225	131.0
945 Vörå-Maxmo Vöyri-Maksamaa	28 232	104.4	8 890	126.5	37 121	109.7	29 052	102.1	9 584	119.1	38 636	106.3
Total	315 247	107.6	132 407	120.0	447 654	111.3	321 625	106.1	144 915	111.8	466 540	107.9
Lounais-Suomi												
019 Aura	3 332	143.7	473	148.0	3 805	144.2	3 530	138.3	521	137.3	4 051	138.2
050 Eura	28 390	140.0	6 125	137.8	34 515	139.6	29 148	137.7	6 888	126.1	36 036	135.5
051 Eurajoki	18 829	136.0	2 990	131.1	21 819	135.3	19 448	133.2	3 215	123.4	22 662	131.8
079 Harjavalta	5 609	137.4	1 659	127.2	7 268	135.1	5 651	136.7	1 798	119.1	7 450	132.5
099 Honkajoki	13 060	89.6	7 401	93.8	20 460	91.1	13 212	89.2	8 350	86.4	21 561	88.1
102 Huittinen	21 412	140.4	4 435	145.8	25 847	141.3	21 582	139.7	5 039	130.9	26 621	138.1
181 Jämijärvi	7 892	115.2	3 700	110.5	11 592	113.7	7 955	114.6	3 985	104.2	11 940	111.1
202 Kaarina	5 970	138.9	501	139.1	6 471	138.9	6 579	130.5	538	133.2	7 118	130.7
214 Kankaanpää	29 703	104.7	14 736	106.8	44 440	105.4	30 097	104.0	16 379	98.5	46 477	102.1
230 Karvia	18 395	94.3	11 625	96.0	30 020	94.9	18 585	93.9	13 307	87.4	31 891	91.2
254 Kiikoinen	7 491	132.6	1 672	120.2	9 163	130.3	7 607	131.1	1 883	109.8	9 490	126.9
271 Kokemäki	23 469	130.3	5 477	134.7	28 945	131.1	23 679	129.5	5 935	126.0	29 614	128.8
284 Koski T.I.	5 920	149.3	1 783	188.0	7 704	158.2	6 183	144.7	1 894	178.7	8 077	152.6

Table 2d. Continued

Forestry centre	Forest land						Forest and poorly productive forest land					
	Mineral soil		Peatland		Total		Mineral soil		Peatland		Total	
	ha	m ³ /ha	ha	m ³ /ha	ha	m ³ /ha	ha	m ³ /ha	ha	m ³ /ha	ha	m ³ /ha
304 Kustavi	7 444	116.9	593	118.1	8 037	117.0	10 469	97.0	721	103.4	11 190	97.4
319 Köyliö	9 628	145.1	3 099	133.4	12 727	142.2	9 782	143.4	3 844	111.5	13 626	134.4
400 Laitila	24 561	129.7	4 622	132.3	29 183	130.1	26 256	124.8	5 403	117.8	31 659	123.6
413 Lavia	18 283	136.3	4 329	118.8	22 612	132.9	18 865	133.4	4 821	109.7	23 685	128.6
423 Lieto	6 719	150.3	924	151.5	7 643	150.5	7 310	142.1	1 014	140.9	8 324	142.0
430 Loimaa	25 687	155.4	6 238	143.1	31 925	153.0	26 426	152.3	6 844	133.2	33 271	148.4
442 Luvia	10 432	167.4	1 354	118.4	11 786	161.8	10 455	167.1	1 453	111.4	11 908	160.3
480 Marttila	7 057	147.2	1 442	138.2	8 498	145.6	7 549	140.6	1 636	124.8	9 185	137.8
481 Masku	7 719	134.0	750	126.3	8 469	133.4	8 690	124.6	820	119.2	9 511	124.1
484 Merikarvia	25 854	126.2	7 483	117.6	33 337	124.3	25 999	125.7	8 020	111.3	34 019	122.3
503 Mynämäki	22 245	141.1	5 291	131.2	27 537	139.2	23 928	134.6	6 092	117.7	30 020	131.2
529 Naantali	12 624	130.8	787	126.3	13 411	130.6	16 752	110.7	871	118.8	17 623	111.1
531 Nakkila	7 723	147.1	1 584	126.7	9 308	143.6	7 755	146.6	1 772	115.0	9 527	140.7
537 Noormarkku	18 876	144.4	4 953	131.4	23 830	141.7	18 990	143.8	5 363	123.0	24 353	139.2
538 Nousiainen	8 297	146.1	1 234	140.6	9 531	145.4	9 193	136.6	1 355	131.1	10 548	135.9
561 Oripää	3 834	142.9	1 144	134.6	4 979	141.0	4 178	135.1	1 270	124.3	5 448	132.6
577 Paimio	9 055	151.2	1 247	153.2	10 302	151.4	10 042	141.2	1 350	143.9	11 392	141.5
608 Pomarkku	17 492	152.0	4 653	138.7	22 146	149.2	17 645	151.1	5 008	130.7	22 654	146.6
609 Pori	21 790	153.7	3 330	129.4	25 120	150.5	21 862	153.3	3 523	123.1	25 384	149.1
631 Pyhäranta	8 453	143.9	1 076	131.9	9 529	142.6	9 168	136.5	1 175	124.0	10 344	135.1
636 Pöytyä	30 715	151.0	7 644	133.8	38 358	147.6	33 010	143.9	8 683	121.2	41 693	139.1
680 Raisio	1 764	131.5	133	145.2	1 897	132.5	1 985	122.1	145	137.7	2 130	123.2
684 Rauma	26 441	134.8	3 669	143.3	30 110	135.8	29 301	126.7	4 038	133.4	33 338	127.6
704 Rusko	5 015	148.1	840	148.3	5 855	148.1	5 378	141.5	910	139.6	6 288	141.2
734 Salo	84 932	156.8	13 800	152.0	98 732	156.1	93 620	146.7	14 775	144.3	108 394	146.3
738 Sauvo	10 994	142.5	1 016	138.5	12 009	142.1	12 636	130.2	1 086	132.3	13 722	130.4
747 Siikainen	24 910	123.1	9 648	120.3	34 558	122.3	25 055	122.6	10 550	112.1	35 605	119.5
761 Somero	27 017	147.6	5 199	147.6	32 215	147.6	27 362	146.2	5 468	141.7	32 831	145.5
783 Säykylä	6 684	133.1	1 576	128.8	8 260	132.3	6 927	130.1	1 841	114.4	8 767	126.8
833 Taivassalo	6 073	119.7	398	127.5	6 471	120.1	7 614	105.3	453	117.8	8 067	106.0
838 Tarvasjoki	3 437	153.0	417	147.6	3 854	152.4	3 654	146.7	452	138.7	4 107	145.8
853 Turku-Åbo	8 246	135.1	840	146.5	9 086	136.1	9 102	126.7	914	138.1	10 017	127.7
886 Ulvila	21 220	140.1	6 190	135.1	27 409	139.0	21 383	139.3	6 793	125.1	28 177	135.9
895 Uusikaupunki	25 492	124.3	2 628	135.1	28 120	125.3	29 428	114.2	2 934	125.3	32 361	115.3
918 Vehmaa	8 751	116.6	880	130.1	9 632	117.8	9 799	109.4	997	120.3	10 796	110.4
Total	754 938	137.8	173 587	128.2	928 525	136.0	800 826	132.7	192 126	118.6	992 952	130.0
Häme-Uusimaa												
015 Artjärvi	8 023	156.7	859	154.8	8 882	156.5	8 159	155.1	896	149.0	9 054	154.5
016 Asikkala	34 494	155.0	5 458	160.1	39 952	155.7	34 879	154.0	5 627	156.2	40 506	154.3
018 Askola	9 755	161.7	1 306	158.0	11 061	161.3	9 938	159.9	1 346	154.0	11 284	159.2
061 Forssa	11 270	159.7	2 011	154.4	13 281	158.9	11 294	159.4	2 264	140.4	13 558	156.2
081 Hartola	37 064	157.1	6 472	146.0	43 536	155.5	37 194	157.1	6 765	141.1	43 958	154.6
082 Hattula	18 421	140.5	4 714	136.9	23 136	139.8	18 553	139.9	5 085	128.6	23 639	137.5
086 Hausjärvi	15 923	143.4	2 831	137.6	18 754	142.5	16 033	143.0	2 983	131.6	19 016	141.2
098 Hollola	25 282	148.5	3 189	153.0	28 472	149.0	25 364	148.3	3 351	146.6	28 715	148.1
103 Humppila	5 889	171.2	1 215	158.8	7 105	169.0	5 920	170.5	1 310	149.8	7 230	166.7
106 Hyvinkää	15 677	147.6	3 651	131.9	19 328	144.7	15 777	147.2	3 889	124.9	19 666	142.8
109 Hämeenlinna	100 517	153.3	22 434	151.1	122 951	152.9	100 904	153.0	23 343	146.2	124 247	151.7
111 Heinola	46 887	153.3	8 000	134.8	54 887	150.6	47 284	152.4	8 196	132.1	55 480	149.4
165 Janakkala	27 182	150.0	5 990	149.4	33 172	149.9	27 335	149.6	6 350	142.0	33 685	148.1
169 Jokioinen	7 081	144.3	717	148.0	7 798	144.6	7 085	144.2	758	141.8	7 844	144.0
186 Järvenpää	1 228	132.1	111	127.8	1 339	131.8	1 263	129.9	115	123.7	1 378	129.4
223 Karjalohja	6 070	127.4	899	148.8	6 968	130.1	6 392	123.7	970	139.6	7 362	125.8
224 Karkkila	13 424	157.9	2 311	153.7	15 736	157.2	13 630	156.5	2 457	145.6	16 087	154.8
245 Kerava	1 098	141.5	122	148.8	1 220	142.2	1 151	137.2	127	144.1	1 277	137.9
283 Hämeenkoski	10 193	145.8	1 367	156.4	11 561	147.1	10 204	145.8	1 426	150.8	11 630	146.4
316 Kärkölä	11 517	139.0	2 159	139.1	13 676	139.0	11 534	138.9	2 348	129.1	13 882	137.3
398 Lahti	6 095	136.3	586	128.7	6 681	135.7	6 147	135.6	613	124.7	6 759	134.6
433 Loppi	33 384	145.7	8 123	135.4	41 506	143.6	33 764	144.7	8 611	128.7	42 375	141.5
444 Lohja	16 993	126.4	1 880	140.5	18 873	127.8	17 738	123.5	1 995	134.0	19 732	124.6
504 Myrskylä-Mörskom	10 037	162.4	1 541	155.9	11 579	161.6	10 232	160.4	1 601	150.7	11 833	159.1
505 Mäntsälä	28 667	156.0	5 382	140.6	34 049	153.6	28 739	155.8	5 687	134.1	34 426	152.3
532 Nastola	18 505	149.5	2 670	132.9	21 175	147.4	18 826	147.8	2 831	127.2	21 657	145.1
540 Nummi-Pusula	24 374	138.9	3 834	146.6	28 208	139.9	25 274	136.0	4 045	140.1	29 319	136.5
543 Nurmijärvi	14 955	131.3	1 770	126.0	16 725	130.7	15 404	129.1	1 867	120.3	17 271	128.2
560 Orimattila	30 592	135.9	3 383	139.7	33 975	136.3	30 846	135.4	3 505	135.6	34 351	135.4
576 Padasjoki	32 943	158.7	6 661	154.6	39 604	158.0	33 197	157.9	6 861	150.8	40 058	156.7
611 Pornainen	6 738	161.3	1 025	143.8	7 763	159.0	6 908	158.9	1 064	139.5	7 972	156.3
616 Pukkila	5 921	153.6	863	147.9	6 783	152.9	5 983	152.7	890	144.0	6 873	151.6
694 Riihimäki	5 774	137.2	1 023	131.0	6 797	136.3	5 801	137.0	1 079	125.6	6 880	135.2
781 Sysmä	46 806	163.1	5 190	147.9	51 996	161.5	46 958	162.9	5 374	144.5	52 331	161.0

Table 2d. Continued

Forestry centre Municipality	Forest land						Forest and poorly productive forest land					
	Mineral soil		Peatland		Total		Mineral soil		Peatland		Total	
	ha	m ³ /ha	ha	m ³ /ha	ha	m ³ /ha	ha	m ³ /ha	ha	m ³ /ha	ha	m ³ /ha
Etelä-Pohjanmaa												
005 Alajärvi	46 529	105.2	28 282	99.8	74 811	103.1	46 933	104.6	32 020	90.9	78 953	99.0
010 Alavus	35 943	99.5	18 202	106.7	54 144	101.9	36 124	99.3	20 877	96.5	57 001	98.3
052 Evijärvi	12 838	93.2	10 609	96.5	23 447	94.7	13 033	92.3	12 701	83.8	25 734	88.1
074 Halsua	14 765	96.1	11 824	84.2	26 589	90.8	15 047	94.8	15 281	70.1	30 328	82.4
095 Himanka	10 984	98.2	7 000	100.1	17 984	99.0	11 199	97.0	8 002	91.2	19 201	94.6
145 Ilmajoki	23 339	96.5	10 283	111.5	33 622	101.1	23 663	95.9	11 036	105.1	34 699	98.9
151 Isojoki	26 595	105.6	16 747	100.9	43 342	103.8	26 920	105.0	18 751	92.8	45 672	100.0
152 Isokyrö	12 443	91.9	6 562	106.7	19 006	97.1	12 704	90.5	7 533	96.1	20 237	92.6
164 Jalasjärvi	32 293	96.4	17 509	98.5	49 802	97.1	32 465	96.2	19 858	90.0	52 324	93.9
217 Kannus	16 180	84.8	15 926	98.4	32 106	91.6	16 345	84.2	18 484	88.4	34 829	86.4
218 Karjoki	7 699	101.3	4 545	113.2	12 245	105.7	7 785	100.5	5 081	104.2	12 866	102.0
232 Kauhajoki	46 603	84.3	31 391	97.0	77 994	89.4	47 128	84.0	36 134	87.5	83 262	85.5
233 Kauhava	48 914	97.2	26 030	95.7	74 944	96.7	50 619	95.2	30 698	84.7	81 316	91.3
236 Kaustinen	12 842	94.7	10 059	95.9	22 901	95.2	13 037	93.8	11 986	84.3	25 023	89.2
272 Kokkola-Karleby	57 579	96.8	35 421	98.3	93 000	97.4	58 686	95.7	41 626	87.3	100 313	92.2
300 Kuortane	21 702	106.3	11 479	106.8	33 180	106.5	21 915	105.7	12 686	99.8	34 601	103.5
301 Kurikka	39 392	93.0	19 486	107.8	58 878	97.9	39 819	92.4	21 643	99.3	61 462	94.8
399 Laihia	20 232	102.5	11 832	122.0	32 065	109.7	20 412	101.9	12 973	113.6	33 386	106.4
403 Lappajärvi	16 316	107.7	11 920	97.1	28 235	103.2	16 700	106.0	14 058	85.7	30 758	96.7
408 Lapua	25 347	108.5	16 160	100.1	41 507	105.2	25 906	106.9	18 985	88.3	44 891	99.0
421 Lestijärvi	18 422	90.0	14 091	89.5	32 513	89.8	18 692	89.2	17 072	77.8	35 764	83.8
584 Perho	27 519	101.7	19 400	85.1	46 919	94.8	27 823	100.9	24 893	71.2	52 715	86.9
743 Seinäjoki	55 908	90.8	30 935	100.3	86 843	94.2	56 439	90.4	35 275	91.0	91 714	90.6
759 Soini	26 609	113.6	15 701	93.7	42 311	106.2	26 713	113.4	18 024	84.1	44 737	101.6
846 Teuva	23 366	94.3	12 267	108.7	35 633	99.3	23 695	93.4	13 906	98.8	37 601	95.4
849 Toholampi	20 631	89.8	16 320	93.7	36 951	91.5	20 708	89.4	19 872	81.3	40 580	85.4
863 Toysä	16 130	114.0	6 230	103.8	22 360	111.1	16 346	113.0	6 874	97.7	23 220	108.5
924 Veteli	16 461	101.4	14 232	94.3	30 692	98.1	16 667	100.5	17 112	82.0	33 779	91.1
934 Vimpeli	10 486	106.1	7 479	93.9	17 966	101.0	10 664	104.8	8 959	82.0	19 623	94.4
942 Vähäkyrö	7 139	96.5	1 807	112.7	8 946	99.7	7 195	95.9	1 888	109.1	9 083	98.6
989 Ähtäri	42 419	119.8	23 381	104.4	65 800	114.3	42 544	119.6	25 608	97.4	68 152	111.3
Total	793 623	99.1	483 112	99.4	1 276 735	99.2	803 928	98.3	559 895	89.1	1 363 823	94.5
Keski-Suomi												
077 Hankasalmi	34 470	126.3	9 885	121.3	44 354	125.2	34 495	126.2	10 106	119.0	44 600	124.6
172 Joutsa	55 880	147.8	12 510	141.7	68 390	146.7	56 046	147.6	12 823	138.6	68 869	145.9
179 Jyväskylä	81 495	132.1	11 402	124.9	92 897	131.2	81 747	131.9	11 642	122.7	93 389	130.7
182 Jämsä	106 094	123.7	22 380	121.0	128 474	123.2	106 282	123.6	22 906	118.6	129 188	122.7
216 Kannonkoski	28 655	121.4	9 860	121.6	38 515	121.5	28 853	120.9	10 298	117.4	39 152	120.0
226 Karstula	43 679	116.9	26 638	109.4	70 317	114.0	43 907	116.5	29 276	101.4	73 183	110.5
249 Keuruu	78 088	133.4	27 624	123.4	105 712	130.8	78 705	132.7	29 668	116.8	108 373	128.4
256 Kinnula	23 527	104.3	13 040	101.9	36 567	103.5	23 768	103.7	14 894	92.7	38 662	99.4
265 Kivijärvi	28 108	112.4	11 094	114.0	39 203	112.9	28 313	111.9	12 018	107.0	40 331	110.4
275 Konnevesi	35 354	130.3	7 668	131.9	43 022	130.5	35 359	130.2	7 873	128.8	43 232	130.0
291 Kuhmoinen	46 492	135.7	7 147	125.4	53 639	134.3	46 653	135.4	7 319	122.8	53 972	133.7
312 Kyyjärvi	18 914	109.2	14 591	99.0	33 505	104.8	19 027	108.8	16 566	89.5	35 593	99.8
410 Laukaa	42 118	120.4	6 403	113.5	48 520	119.5	42 219	120.3	6 540	111.6	48 759	119.1
435 Luhanka	16 038	150.8	1 416	139.3	17 454	149.9	16 118	150.7	1 441	137.2	17 559	149.6
495 Multia	41 045	124.1	22 361	107.7	63 406	118.3	41 240	123.7	24 155	101.4	65 395	115.5
500 Muurame	10 099	136.6	1 021	138.6	11 120	136.8	10 118	136.5	1 043	136.1	11 161	136.4
592 Petäjävesi	30 106	118.5	7 654	111.5	37 761	117.1	30 126	118.5	7 947	108.2	38 073	116.3
601 Pihliperä	54 732	101.6	32 620	108.6	87 352	104.2	55 105	101.2	34 476	104.0	89 582	102.3
729 Saarijärvi	72 350	123.2	29 201	115.4	101 550	120.9	72 648	122.8	30 912	110.3	103 560	119.1
850 Toivakka	25 286	126.9	4 456	113.8	29 742	125.0	25 442	126.4	4 560	111.6	30 002	124.2
892 Uurainen	21 719	117.4	6 680	109.2	28 399	115.4	21 744	117.3	7 048	104.7	28 792	114.2
931 Viitasaari	86 908	114.0	20 186	113.3	107 094	113.9	87 172	114.0	21 186	108.9	108 358	113.0
992 Äänekoski	61 306	129.2	13 225	126.0	74 530	128.6	61 343	129.1	13 689	122.3	75 031	127.9
Total	1 042 462	124.4	319 061	116.0	1 361 523	122.4	1 046 430	124.1	338 386	110.6	1 384 816	120.8
Pohjois-Savo												
140 Iisalmi	43 474	104.9	11 932	117.9	55 406	107.7	43 570	104.8	12 259	115.2	55 828	107.1
174 Juankoski	28 629	120.2	6 961	110.7	35 590	118.3	28 658	120.1	7 241	107.2	35 899	117.5
204 Kaavi	43 617	124.0	14 351	106.4	57 968	119.7	43 634	124.0	15 107	102.3	58 741	118.4
227 Karttula	32 336	129.4	8 889	129.6	41 224	129.5	32 346	129.4	9 251	125.1	41 597	128.4
239 Keitele	28 759	117.1	12 115	119.9	40 875	117.9	28 802	117.0	12 797	114.5	41 599	116.2
263 Kiuruvesi	59 845	98.3	37 932	103.0	97 777	100.1	59 983	98.2	41 335	95.7	101 318	97.2
297 Kuopio	77 379	139.5	9 705	131.9	87 084	138.7	77 412	139.5	9 900	129.6	87 313	138.4
402 Lapinlahti	34 062	113.6	11 605	120.0	45 667	115.2	34 126	113.4	12 001	116.6	46 127	114.3
420 Leppävirta	77 741	144.2	14 607	143.9	92 348	144.1	77 794	144.1	14 927	141.2	92 721	143.6
476 Maaninka	27 319	119.3	6 602	133.3	33 921	122.0	27 360	119.2	6 819	129.5	34 179	121.3
534 Nilsia	43 472	121.1	11 774	114.9	55 245	119.8	43 554	121.0	12 232	111.3	55 786	118.8
595 Pielavesi	65 334	118.1	28 134	121.5	93 468	119.2	65 391	118.1	29 681	116.0	95 072	117.4

Table 2d. Continued

Forestry centre	Forest land						Forest and poorly productive forest land					
	Mineral soil		Peatland		Total		Mineral soil		Peatland		Total	
Municipality	ha	m ³ /ha	ha	m ³ /ha	ha	m ³ /ha	ha	m ³ /ha	ha	m ³ /ha	ha	m ³ /ha
686 Rautalampi	34 840	127.1	8 729	126.5	43 570	127.0	34 875	127.0	9 019	122.9	43 894	126.2
687 Rautavaara	54 184	113.5	36 802	99.1	90 985	107.7	54 244	113.4	40 881	91.4	95 125	103.9
749 Siilinjärvi	23 111	117.4	3 977	125.7	27 088	118.6	23 156	117.3	4 078	123.0	27 234	118.1
762 Sonkajärvi	71 566	102.8	45 036	96.0	116 602	100.2	71 687	102.7	50 075	88.6	121 762	96.9
778 Suonenjoki	43 716	130.9	16 340	131.0	60 055	130.9	43 729	130.9	16 850	127.6	60 578	129.9
844 Tervo	22 953	120.7	6 066	127.2	29 019	122.1	22 979	120.6	6 263	123.8	29 242	121.3
857 Tuusniemi	37 748	134.0	6 550	132.0	44 297	133.7	37 768	134.0	6 757	128.4	44 525	133.1
915 Varkaus	25 626	148.9	4 660	140.4	30 286	147.6	25 632	148.9	4 757	137.8	30 389	147.2
916 Varpaisjärvi	27 145	107.8	10 348	110.2	37 493	108.4	27 182	107.7	10 869	105.9	38 050	107.2
921 Vesanto	28 070	124.0	7 173	120.2	35 243	123.2	28 101	123.9	7 472	116.0	35 573	122.3
925 Vieremä	45 249	98.8	25 250	101.9	70 499	99.9	45 328	98.7	27 285	95.7	72 614	97.5
Total	976 175	120.7	345 535	113.5	1 321 710	118.8	977 310	120.6	367 857	107.8	1 345 167	117.1
Pohjois-Karjala												
146 Ilomantsi	128 779	116.1	80 224	95.3	209 003	108.1	129 044	115.9	92 388	85.1	221 432	103.1
167 Joensuu	144 697	126.3	52 398	108.3	197 095	121.5	144 809	126.2	55 352	103.6	200 161	120.0
176 Juuka	84 800	117.3	40 922	104.5	125 721	113.1	84 889	117.2	43 873	99.1	128 762	111.0
248 Kesälahti	23 460	130.0	8 231	125.6	31 691	128.8	23 472	129.9	8 547	121.7	32 018	127.7
260 Kitee	49 407	127.7	18 332	120.2	67 739	125.6	49 417	127.6	18 946	117.0	68 363	124.7
276 Kontiolahti	48 213	119.8	17 496	112.6	65 709	117.9	48 280	119.7	18 368	108.4	66 648	116.6
309 Outokumpu	26 352	127.9	9 059	109.0	35 412	123.1	26 386	127.8	9 462	105.3	35 848	121.9
422 Lieksa	189 861	106.6	84 638	94.1	274 499	102.7	190 549	106.4	94 402	86.5	284 951	99.8
426 Liperi	44 147	128.3	8 488	113.5	52 635	125.9	44 201	128.1	8 834	110.0	53 035	125.1
541 Nurmes	91 813	105.7	43 141	101.7	134 954	104.4	92 022	105.5	46 507	96.0	138 529	102.3
607 Polvijärvi	41 665	119.3	19 634	108.7	61 300	115.9	41 717	119.1	20 600	104.7	62 317	114.4
707 Rääkkylä	24 733	142.1	7 932	128.5	32 664	138.8	24 764	141.9	8 237	124.6	33 002	137.6
848 Tohmajärvi	43 732	129.5	21 263	108.1	64 995	122.5	43 789	129.4	22 474	103.5	66 263	120.6
911 Valtimo	45 201	100.8	22 528	103.2	67 729	101.6	45 239	100.8	23 990	98.5	69 228	100.0
Total	986 860	117.5	434 286	103.4	1 421 146	113.2	988 578	117.4	471 979	96.8	1 460 557	110.7
Kainuu												
105 Hyrynsalmi	70 708	92.8	38 342	75.9	109 050	86.9	71 102	92.4	50 024	63.1	121 126	80.3
205 Kajaani	78 640	94.8	65 307	86.1	143 947	90.8	78 785	94.6	76 787	76.2	155 572	85.5
290 Kuhmo	223 188	91.8	136 043	78.6	359 231	86.8	223 965	91.5	164 976	68.6	388 941	81.8
578 Paltamo	50 280	105.8	27 351	87.5	77 631	99.3	50 535	105.3	31 055	79.8	81 590	95.6
620 Puolanka	120 754	80.3	61 758	76.1	182 512	78.9	121 514	79.9	85 006	60.5	206 520	71.9
697 Ristijärvi	46 985	94.9	22 137	81.4	69 122	90.6	47 346	94.3	27 044	70.8	74 390	85.7
765 Sotkamo	135 403	100.8	85 367	89.5	220 770	96.4	135 656	100.6	95 930	82.0	231 586	92.9
777 Suomussalmi	260 590	78.3	107 223	65.2	367 812	74.5	261 604	78.1	162 468	49.5	424 072	67.1
785 Vaala	39 302	80.4	45 241	76.1	84 543	78.1	39 681	79.9	56 698	64.7	96 378	71.0
Total	1 025 850	88.9	588 769	78.5	1 614 619	85.1	1 030 188	88.6	749 988	65.9	1 780 176	79.0
Pohjois-Pohjanmaa												
009 Alavieska	9 287	85.9	6 665	89.3	15 952	87.3	9 547	84.6	7 669	81.0	17 216	83.0
069 Haapajärvi	32 499	103.3	25 827	100.3	58 325	101.9	32 718	102.8	28 003	94.1	60 720	98.8
071 Haapavesi	36 289	90.6	39 138	94.0	75 428	92.4	36 626	90.2	44 487	85.7	81 113	87.7
072 Hailuoto	10 096	69.5	2 751	62.5	12 846	68.0	10 566	68.6	3 245	56.3	13 811	65.7
084 Haukipudas	19 069	91.7	11 193	79.3	30 262	87.1	19 312	91.1	14 148	66.9	33 461	80.9
139 Ii	57 596	85.0	44 323	76.9	101 920	81.5	58 567	84.4	57 808	63.3	116 375	73.9
208 Kalajoki	24 577	80.5	20 478	87.6	45 055	83.7	25 681	78.5	23 818	79.5	49 499	79.0
244 Kempele	3 458	89.1	2 453	84.7	5 910	87.3	3 492	88.6	2 939	73.9	6 431	81.9
255 Kiiminki	12 617	104.9	8 758	81.8	21 375	95.5	12 694	104.6	11 163	68.8	23 857	87.8
305 Kuusamo	255 667	76.7	59 993	57.7	315 660	73.1	259 265	76.2	123 075	39.2	382 340	64.3
317 Kärsämäki	25 125	102.9	27 075	97.8	52 201	100.3	25 296	102.5	30 964	88.5	56 260	94.8
425 Liminka	15 128	79.9	20 139	78.3	35 267	79.0	15 306	79.4	24 672	67.3	39 978	72.0
436 Lumijoki	6 420	79.1	6 114	78.1	12 534	78.6	6 515	78.6	7 047	70.1	13 562	74.2
483 Merijärvi	9 335	78.3	7 772	93.4	17 107	85.1	9 592	77.5	8 696	85.8	18 288	81.5
494 Muhos	24 313	81.3	23 542	70.8	47 856	76.1	24 605	80.7	30 096	59.8	54 701	69.2
535 Nivala	19 890	95.3	10 537	99.8	30 427	96.9	20 102	94.6	11 401	94.1	31 504	94.4
563 Oulainen	24 624	77.8	19 068	90.8	43 692	83.5	25 156	77.3	21 663	82.7	46 819	79.8
564 Oulu	48 223	101.6	41 793	78.5	90 017	90.9	48 451	101.3	53 699	66.0	102 150	82.7
567 Oulunsalo	3 328	83.8	1 512	84.0	4 840	83.9	3 383	83.1	1 717	77.0	5 099	81.0
615 Pudasjärvi	202 846	73.6	137 563	69.6	340 408	72.0	205 175	73.2	195 441	54.7	400 616	64.2
625 Pyhäjoki	22 765	77.7	18 269	89.9	41 034	83.1	23 463	76.9	21 182	81.2	44 645	78.9
626 Pyhäsalmi	56 782	95.0	48 649	103.3	105 431	98.8	57 249	94.8	53 560	95.9	110 809	95.3
630 Pyhäntä	24 587	93.4	32 756	83.6	57 343	87.8	24 794	92.9	38 911	73.4	63 705	81.0
678 Raahelä	22 755	89.5	16 102	83.1	38 857	86.9	22 939	89.1	18 890	73.9	41 829	82.2
691 Reisjärvi	20 095	100.9	14 104	94.1	34 198	98.1	20 389	99.9	16 280	85.2	36 670	93.4
746 Sievi	29 656	90.4	24 248	88.0	53 904	89.3	30 330	88.9	30 117	75.8	60 446	82.4
748 Siikajoki	33 276	81.1	34 621	75.8	67 896	78.4	33 686	80.5	40 641	67.6	74 328	73.4
791 Siikalatva	63 903	92.5	87 871	85.6	151 774	88.5	64 256	92.2	102 225	76.6	166 481	82.6
832 Taivalkoski	129 529	80.1	34 705	63.2	164 234	76.5	131 601	79.4	60 838	44.2	192 439	68.3
859 Tyrnävä	13 462	80.2	14 765	75.6	28 227	77.8	13 650	79.6	18 756	63.6	32 406	70.3
889 Utajärvi	47 308	87.1	55 926	74.1	103 234	80.0	47 771	86.6	71 510	62.2	119 281	72.0

Table 2d. Continued

Forestry centre Municipality	Forest land						Forest and poorly productive forest land					
	Mineral soil		Peatland		Total		Mineral soil		Peatland		Total	
	ha	m ³ /ha	ha	m ³ /ha	ha	m ³ /ha	ha	m ³ /ha	ha	m ³ /ha	ha	m ³ /ha
926 Vihanti	15 413	90.7	19 179	81.2	34 592	85.4	15 542	90.3	22 490	72.1	38 032	79.5
972 Yli-Ii	23 750	90.2	26 513	73.2	50 263	81.2	23 928	89.9	33 941	61.6	57 869	73.3
977 Ylivieska	23 163	87.7	17 422	94.3	40 585	90.6	23 581	86.8	19 500	86.9	43 081	86.8
Total	1 366 832	84.1	961 824	80.4	2 328 656	82.5	1 385 228	83.5	1 250 593	66.6	2 635 821	75.5
Lapland												
047 Enontekiö	63 205	59.4	2 951	36.4	66 157	58.4	125 592	41.3	18 300	19.2	143 893	38.5
148 Inari	380 285	65.2	6 783	29.0	387 068	64.6	474 927	57.6	59 076	21.7	534 003	53.6
240 Kemi	4 608	81.7	1 438	104.9	6 046	87.3	4 634	81.5	1 772	89.4	6 406	83.6
241 Keminmaa	21 564	81.5	18 579	97.1	40 143	88.7	21 706	81.3	23 256	82.3	44 962	81.8
261 Kittilä	334 319	61.4	46 580	49.3	380 898	59.9	343 655	60.5	174 588	26.4	518 243	49.0
273 Kolari	122 568	74.5	43 353	51.3	165 922	68.4	126 098	73.5	85 204	36.6	211 302	58.6
320 Kemijärvi	194 988	67.3	49 845	62.1	244 833	66.3	197 394	67.0	96 944	42.1	294 338	58.8
498 Muonio	95 421	63.5	6 026	42.9	101 447	62.3	102 579	63.7	25 890	23.6	128 469	55.6
583 Pelkosenniemi	78 579	60.8	28 060	65.1	106 638	61.9	79 931	60.3	52 697	44.8	132 628	54.2
614 Posio	139 675	66.1	36 895	58.4	176 570	64.5	142 559	65.5	74 194	39.2	216 754	56.5
683 Ranua	124 888	63.6	78 113	65.5	203 001	64.4	127 129	63.0	127 282	47.1	254 411	55.0
698 Rovaniemi	400 340	65.8	126 234	64.0	526 574	65.3	406 753	65.2	233 859	43.7	640 612	57.3
732 Salla	262 436	60.6	53 812	61.3	316 248	60.7	287 062	58.0	118 366	39.3	405 428	52.6
742 Savukoski	298 223	53.8	34 950	54.7	333 172	53.9	312 675	52.9	94 134	33.1	406 809	48.3
751 Simo	40 145	73.8	37 120	75.8	77 265	74.7	40 917	73.1	52 050	59.5	92 967	65.5
758 Sodankylä	437 244	53.9	54 983	51.1	492 227	53.6	455 761	53.2	178 573	29.9	634 333	46.7
845 Tervola	51 494	73.9	50 608	84.8	102 102	79.3	52 084	73.3	67 573	69.2	119 658	71.0
851 Tornio	42 916	86.2	35 099	86.3	78 015	86.2	42 983	86.0	46 144	71.2	89 127	78.3
854 Pello	99 900	68.2	31 717	63.7	131 618	67.1	102 801	67.1	50 210	48.1	153 012	60.9
890 Utsjoki	2 679	49.6	161	54.7	2 840	49.9	40 770	18.6	678	23.9	41 448	18.7
976 Ylitornio	81 678	60.7	55 290	64.2	136 967	62.1	84 961	59.3	82 340	50.3	167 301	54.9
Total	3 277 156	63.4	798 597	48.0	4 075 752	63.2	3 572 971	56.8	1 663 130	31.6	5 236 101	51.7

Table 3a. Dominant tree species on forest land by forestry centres.

Forestry centre Municipality	Treeless		Pine		Spruce		Birch		Other broadleaved tree species		Total	
	ha	%	ha	%	ha	%	ha	%	ha	%	ha	%
Åland												
035 Brändö	22	0.8	1 398	50.8	255	9.3	530	19.3	546	19.9	2 751	100.0
043 Eckerö	59	1.0	3 681	64.0	904	15.7	812	14.1	296	5.2	5 751	100.0
060 Finström	108	1.6	3 764	57.3	1 100	16.7	1 066	16.2	536	8.2	6 574	100.0
062 Föglö	33	0.5	4 400	71.8	767	12.5	609	9.9	322	5.3	6 129	100.0
065 Geta	19	0.6	2 158	72.8	366	12.4	315	10.6	105	3.6	2 962	100.0
076 Hammarland	81	1.1	4 479	62.2	1 152	16.0	1 039	14.4	454	6.3	7 206	100.0
170 Jomala	142	1.9	4 317	57.5	1 362	18.1	1 126	15.0	561	7.5	7 507	100.0
295 Kumlinge	11	0.5	1 450	65.2	135	6.1	276	12.4	352	15.8	2 224	100.0
318 Kökar	0	0.0	14	4.6	21	6.8	11	3.7	257	84.7	304	100.0
417 Lemland	77	1.2	3 812	58.0	1 158	17.6	1 081	16.5	444	6.8	6 573	100.0
438 Lumparland	13	0.7	1 248	69.8	261	14.6	184	10.3	82	4.6	1 787	100.0
478 Mariehamn-Maarianhamina	14	3.5	210	52.6	50	12.5	73	18.4	52	13.1	398	100.0
736 Saltvik	42	0.7	4 320	71.8	865	14.4	561	9.3	225	3.8	6 013	100.0
766 Sottunga	2	0.3	408	67.7	64	10.6	70	11.5	60	10.0	603	100.0
771 Sund	34	0.7	3 476	68.6	766	15.1	566	11.2	226	4.5	5 069	100.0
941 Vårdö	12	0.3	2 634	76.0	453	13.1	283	8.2	86	2.5	3 468	100.0
Total	668	1.0	41 768	63.9	9 677	14.8	8 602	13.2	4 605	7.1	65 320	100.0
Rannikko/Etelärannikko												
049 Espoo-Esbo	141	0.9	7 247	46.1	6 236	39.7	1 813	11.5	280	1.8	15 716	100.0
078 Hanko-Hangö	50	0.8	4 218	65.1	1 787	27.6	341	5.3	83	1.3	6 479	100.0
091 Helsinki-Helsingfors	159	2.2	2 866	39.6	2 978	41.1	1 048	14.5	194	2.7	7 244	100.0
092 Vantaa-Vanda	143	1.4	3 066	30.6	4 415	44.0	2 021	20.2	382	3.8	10 027	100.0
149 Ingå-Inkoo	285	1.5	11 047	58.5	6 027	31.9	1 341	7.1	169	0.9	18 870	100.0
235 Kauniainen-Grankulla	2	0.8	100	50.2	71	35.4	23	11.7	4	2.0	200	100.0
257 Kirkkonummi-Kyrkslätt	318	1.6	11 001	54.8	6 780	33.8	1 778	8.9	187	0.9	20 064	100.0
322 Kemijärvi	615	1.8	24 569	70.7	7 721	22.2	1 520	4.4	350	1.0	34 775	100.0
407 Lapinjärvi-Lapträsk	147	0.8	7 496	41.1	8 788	48.1	1 642	9.0	188	1.0	18 260	100.0
424 Liljendal	56	0.9	2 618	43.8	2 773	46.3	487	8.1	51	0.9	5 985	100.0
434 Loviisa-Lovisa	28	1.0	1 487	53.1	1 099	39.3	169	6.0	16	0.6	2 798	100.0
444 Länsi-Turunmaa	893	2.0	31 473	70.1	8 700	19.4	2 878	6.4	942	2.1	44 886	100.0
585 Pernå-Pernaja	364	1.4	12 569	46.6	11 617	43.0	2 217	8.2	226	0.8	26 993	100.0
638 Porvoo-Borgå	445	1.2	17 407	46.6	16 039	42.9	3 084	8.3	394	1.1	37 369	100.0
701 Ruotsinpyhtää-Strömfors	202	1.1	8 164	45.1	7 598	42.0	1 912	10.6	234	1.3	18 110	100.0
710 Raasepori	611	0.9	41 716	60.6	21 223	30.8	4 427	6.4	860	1.3	68 837	100.0
753 Sipoo-Sibbo	178	1.0	7 465	40.2	8 643	46.5	2 030	10.9	272	1.5	18 588	100.0
755 Siuntio-Sjundeå	243	1.9	5 637	45.0	4 845	38.7	1 571	12.5	228	1.8	12 525	100.0
Total	4 878	1.3	200 148	54.4	127 339	34.6	30 300	8.2	5 059	1.4	367 725	100.0
Rannikko/Pohjanmaan rannikko												
231 Kaskinen-Kaskö	14	2.1	354	51.5	162	23.6	134	19.5	23	3.4	687	100.0
280 Korsnäs	349	2.0	10 027	56.4	4 841	27.2	2 273	12.8	306	1.7	17 796	100.0
287 Kristinestad-Kristiinankaupunki	840	1.7	34 557	69.3	11 313	22.7	2 985	6.0	208	0.4	49 903	100.0
288 Kronoby-Kruunupyö	754	1.5	35 881	71.9	6 948	13.9	5 947	11.9	365	0.7	49 896	100.0
440 Larsmo-Luoto	290	2.7	6 919	64.5	2 021	18.8	1 411	13.2	89	0.8	10 730	100.0
475 Malax-Maalathi	599	1.7	20 541	58.3	9 029	25.6	4 490	12.8	565	1.6	35 224	100.0
499 Korsholm-Mustasaari	1 213	2.1	29 626	51.3	17 958	31.1	7 603	13.2	1 391	2.4	57 791	100.0
545 Närpes-Närpiö	1 259	1.9	42 742	65.6	15 425	23.7	5 398	8.3	330	0.5	65 153	100.0
559 Oravais-Oravainen	303	2.3	8 169	62.4	2 672	20.4	1 800	13.8	144	1.1	13 088	100.0
598 Jakobstad-Pietarsaari	91	1.6	3 717	64.5	956	16.6	905	15.7	90	1.6	5 760	100.0
599 Pedersöre-Pedersören kunta	619	1.1	39 130	70.9	8 103	14.7	6 907	12.5	433	0.8	55 192	100.0
893 Nykarleby-Uusikaarlepyy	719	1.5	33 959	69.9	8 419	17.3	5 086	10.5	422	0.9	48 605	100.0
905 Vaasa-Vasa	204	1.7	5 369	45.2	4 228	35.6	1 729	14.5	362	3.0	11 892	100.0
945 Vörå-Maxmo Vöyri-Maksamaa	965	2.5	23 074	59.2	9 501	24.4	4 767	12.2	701	1.8	39 007	100.0
Total	8 219	1.8	294 064	63.8	101 576	22.1	51 437	11.2	5 428	1.2	460 725	100.0
Lounais-Suomi												
019 Aura	55	1.4	2 283	60.0	1 053	27.7	342	9.0	72	1.9	3 805	100.0
050 Eura	240	0.7	21 101	60.7	10 510	30.2	2 672	7.7	235	0.7	34 758	100.0
051 Eurajoki	92	0.4	11 954	53.9	7 662	34.5	2 328	10.5	152	0.7	22 188	100.0
079 Harjavalta	53	0.7	4 038	55.2	2 520	34.4	666	9.1	44	0.6	7 321	100.0
099 Honkajoki	559	2.7	17 487	82.9	1 672	7.9	1 340	6.4	32	0.2	21 090	100.0
102 Huittinen	599	2.2	13 774	51.0	9 704	36.0	2 752	10.2	167	0.6	26 995	100.0
181 Jämijärvi	324	2.4	9 048	68.1	2 735	20.6	1 136	8.6	51	0.4	13 294	100.0
202 Kaarina	110	1.7	4 002	60.7	1 624	24.6	673	10.2	190	2.9	6 599	100.0
214 Kankaanpää	1 414	3.0	35 342	74.3	7 703	16.2	2 963	6.2	172	0.4	47 594	100.0
230 Karvia	681	2.2	26 961	84.9	2 356	7.4	1 693	5.3	59	0.2	31 750	100.0
254 Kiikoinen	112	1.2	5 123	55.8	3 200	34.8	692	7.5	59	0.6	9 185	100.0
271 Kokemäki	285	1.0	17 746	59.6	9 296	31.2	2 313	7.8	133	0.5	29 772	100.0
284 Koski T.I.	187	2.4	3 667	47.5	2 760	35.8	943	12.2	159	2.1	7 716	100.0
304 Kustavi	273	3.3	6 175	74.4	1 229	14.8	483	5.8	138	1.7	8 297	100.0
319 Köyliö	214	1.5	10 208	70.8	3 207	22.2	749	5.2	42	0.3	14 420	100.0
400 Laitila	488	1.6	22 135	70.3	7 268	23.1	1 362	4.3	250	0.8	31 502	100.0

Table 3a. Continued

Forestry centre		Treeless		Pine		Spruce		Birch		Other broadleaved tree species		Total	
Municipality		ha	%	ha	%	ha	%	ha	%	ha	%	ha	%
413	Lavia	390	1.7	14 496	63.2	6 735	29.4	1 166	5.1	136	0.6	22 923	100.0
423	Lieto	109	1.3	5 431	64.5	2 147	25.5	602	7.2	136	1.6	8 425	100.0
430	Loimaa	700	2.2	16 400	50.8	12 187	37.8	2 667	8.3	331	1.0	32 284	100.0
442	Luvia	132	1.1	6 449	53.0	4 399	36.1	1 066	8.8	132	1.1	12 178	100.0
480	Marttila	134	1.6	5 037	58.6	2 496	29.0	788	9.2	142	1.7	8 596	100.0
481	Masku	176	1.9	6 120	66.3	1 991	21.6	779	8.4	164	1.8	9 230	100.0
484	Merikarvia	707	2.1	22 264	65.7	8 837	26.1	1 780	5.3	288	0.9	33 877	100.0
503	Mynämäki	335	1.2	19 803	67.9	6 668	22.9	2 038	7.0	312	1.1	29 156	100.0
529	Naantali	244	1.8	10 040	73.0	2 301	16.7	913	6.6	256	1.9	13 755	100.0
531	Nakkila	69	0.7	4 555	48.8	3 582	38.4	1 044	11.2	89	1.0	9 339	100.0
537	Noormarkku	235	1.0	13 654	56.0	8 919	36.6	1 423	5.8	139	0.6	24 370	100.0
538	Nousiainen	149	1.5	6 679	66.8	2 451	24.5	618	6.2	95	1.0	9 991	100.0
561	Oripää	95	1.9	3 149	63.1	1 336	26.8	362	7.3	53	1.1	4 995	100.0
577	Paimio	147	1.3	7 396	64.2	2 890	25.1	886	7.7	197	1.7	11 516	100.0
608	Pomarkku	205	0.9	12 799	56.8	8 436	37.4	907	4.0	195	0.9	22 541	100.0
609	Pori	289	0.9	15 625	50.5	11 633	37.6	3 071	9.9	325	1.1	30 943	100.0
631	Pyhäranta	124	1.3	6 431	66.9	2 243	23.3	580	6.0	234	2.4	9 612	100.0
636	Pöytyä	306	0.8	26 338	65.2	10 401	25.8	2 909	7.2	429	1.1	40 383	100.0
680	Raisio	36	1.9	1 221	63.2	422	21.9	200	10.4	53	2.7	1 931	100.0
684	Rauma	254	0.8	20 395	66.4	7 357	24.0	2 222	7.2	478	1.6	30 706	100.0
704	Rusko	64	1.1	3 979	65.0	1 571	25.7	436	7.1	73	1.2	6 124	100.0
734	Salo	1 117	1.1	63 162	60.4	30 234	28.9	8 259	7.9	1 797	1.7	104 569	100.0
738	Sauvo	184	1.5	8 061	66.4	2 830	23.3	878	7.2	188	1.6	12 141	100.0
747	Siikainen	645	1.8	23 932	68.2	8 165	23.3	2 124	6.1	240	0.7	35 105	100.0
761	Somero	435	1.3	16 222	49.2	12 697	38.5	3 197	9.7	427	1.3	32 978	100.0
783	Säkylä	154	1.6	6 767	69.0	2 284	23.3	531	5.4	68	0.7	9 804	100.0
833	Taivassalo	162	2.5	4 767	72.8	1 052	16.1	451	6.9	116	1.8	6 549	100.0
838	Tarvasjoki	57	1.4	2 440	59.1	1 192	28.9	350	8.5	91	2.2	4 129	100.0
853	Turku-Åbo	172	1.7	5 982	59.1	2 448	24.2	1 189	11.7	337	3.3	10 129	100.0
886	Ulvila	116	0.4	15 850	57.2	9 747	35.2	1 859	6.7	130	0.5	27 702	100.0
895	Uusikaupunki	549	1.9	20 364	70.7	5 363	18.6	2 063	7.2	473	1.6	28 812	100.0
918	Vehmaa	206	2.1	6 795	70.4	1 771	18.4	732	7.6	146	1.5	9 650	100.0
Total		14 381	1.5	613 643	63.2	261 284	26.9	71 198	7.3	10 223	1.1	970 730	100.0
Häme-Uusimaa													
015	Artjärvi	107	1.2	3 202	36.0	4 453	50.1	993	11.2	128	1.4	8 883	100.0
016	Asikkala	381	0.9	13 770	34.0	20 607	50.9	5 007	12.4	686	1.7	40 452	100.0
018	Askola	140	1.3	3 876	35.0	5 692	51.5	1 201	10.9	152	1.4	11 061	100.0
061	Forssa	76	0.6	4 395	33.0	7 456	56.0	1 293	9.7	90	0.7	13 310	100.0
081	Hartola	258	0.6	14 370	32.6	23 445	53.2	5 636	12.8	390	0.9	44 099	100.0
082	Hattula	366	1.6	9 462	40.2	10 818	46.0	2 542	10.8	333	1.4	23 521	100.0
086	Hausjärvi	348	1.8	6 649	35.1	10 053	53.0	1 698	9.0	225	1.2	18 972	100.0
098	Hollola	346	1.2	8 436	29.4	16 233	56.6	3 140	11.0	511	1.8	28 666	100.0
103	Humppila	96	1.4	2 867	40.4	3 471	48.8	635	8.9	37	0.5	7 106	100.0
106	Hyvinkää	324	1.6	6 977	35.2	10 356	52.3	1 922	9.7	230	1.2	19 807	100.0
109	Hämeenlinna	1 717	1.3	45 091	35.0	69 749	54.1	11 151	8.7	1 249	1.0	128 958	100.0
111	Heinola	567	1.0	25 427	45.3	22 879	40.8	6 551	11.7	700	1.3	56 124	100.0
165	Janakkala	547	1.6	11 654	35.0	17 629	52.9	3 102	9.3	412	1.2	33 343	100.0
169	Jokioinen	130	1.7	2 469	31.5	4 394	56.0	798	10.2	58	0.7	7 849	100.0
186	Järvenpää	25	1.8	379	27.0	667	47.6	274	19.6	56	4.0	1 401	100.0
223	Karjalohja	128	1.8	3 345	46.5	2 483	34.6	1 039	14.5	193	2.7	7 188	100.0
224	Karkkila	209	1.3	6 468	40.4	7 363	46.0	1 753	11.0	218	1.4	16 011	100.0
245	Kerava	18	1.5	394	32.3	529	43.4	236	19.3	43	3.6	1 220	100.0
283	Hämeenkoski	146	1.3	2 851	24.6	7 021	60.7	1 363	11.8	194	1.7	11 575	100.0
316	Kärkölä	234	1.7	3 949	28.6	7 961	57.6	1 517	11.0	165	1.2	13 826	100.0
398	Lahti	113	1.6	2 273	32.9	3 372	48.9	947	13.7	197	2.9	6 901	100.0
433	Loppi	652	1.5	17 455	41.0	20 132	47.3	3 879	9.1	475	1.1	42 593	100.0
444	Lohja	345	1.8	7 683	40.0	7 536	39.3	3 073	16.0	562	2.9	19 199	100.0
504	Myrskylä-Mörskom	120	1.0	4 118	35.5	5 895	50.9	1 288	11.1	167	1.4	11 588	100.0
505	Mäntsälä	537	1.6	10 454	30.3	20 096	58.3	3 068	8.9	322	0.9	34 477	100.0
532	Nastola	227	1.1	8 513	40.1	9 317	43.9	2 677	12.6	498	2.4	21 232	100.0
540	Nummi-Pusula	481	1.7	13 125	46.4	10 753	38.0	3 487	12.3	462	1.6	28 309	100.0
543	Nurmijärvi	373	2.2	5 651	33.4	7 398	43.8	3 009	17.8	479	2.8	16 909	100.0
560	Orimattila	473	1.4	12 083	35.5	17 526	51.5	3 477	10.2	492	1.5	34 050	100.0
576	Padasjoki	424	1.0	16 531	39.1	21 860	51.7	3 116	7.4	315	0.8	42 247	100.0
611	Pornainen	83	1.1	2 837	36.2	3 770	48.1	1 000	12.8	143	1.8	7 832	100.0
616	Pukkila	78	1.1	2 204	32.1	3 499	51.0	956	13.9	123	1.8	6 859	100.0
694	Riihimäki	130	1.9	2 021	29.7	3 686	54.2	832	12.2	129	1.9	6 798	100.0
781	Sysmä	339	0.7	17 642	33.7	27 491	52.5	6 375	12.2	538	1.0	52 384	100.0
834	Tammela	312	0.7	20 326	46.6	19 420	44.6	3 473	8.0	49	0.1	43 581	100.0
858	Tuusula	189	1.9	2 817	27.9	4 860	48.1	1 896	18.8	333	3.3	10 096	100.0
927	Vihti	367	1.2	12 349	41.0	13 100	43.5	3 739	12.4	554	1.8	30 108	100.0
981	Ypäjä	83	1.1	2 752	35.5	4 103	52.9	766	9.9	53	0.7	7 757	100.0
Total		11 490	1.3	336 866	36.8	457 069	49.9	98 907	10.8	11 963	1.3	916 294	100.0

Table 3a. Continued

Forestry centre Municipality	Treeless		Pine		Spruce		Birch		Other broadleaved tree species		Total	
	ha	%	ha	%	ha	%	ha	%	ha	%	ha	%
Kaakkois-Suomi												
075 Hamina	1 136	2.6	25 841	58.8	13 717	31.2	2 800	6.4	429	1.0	43 924	100.0
142 Iitti	383	1.0	15 564	39.2	19 019	47.9	4 267	10.8	454	1.1	39 687	100.0
153 Imatra	218	2.2	3 830	38.9	4 668	47.5	998	10.1	124	1.3	9 838	100.0
285 Kotka	535	3.0	10 373	57.4	5 537	30.6	1 505	8.3	139	0.8	18 088	100.0
286 Kouvola	2 234	1.3	95 531	54.4	60 995	34.7	15 115	8.6	1 729	1.0	175 604	100.0
405 Lappeenranta	1 661	2.3	36 795	50.6	27 138	37.3	6 231	8.6	894	1.2	72 720	100.0
416 Lemi	308	1.9	8 749	53.9	5 291	32.6	1 704	10.5	183	1.1	16 235	100.0
441 Luumäki	1 264	2.1	34 779	59.0	18 060	30.6	4 292	7.3	559	1.0	58 953	100.0
489 Miehikkälä	673	2.1	18 450	58.4	10 307	32.6	1 892	6.0	263	0.8	31 585	100.0
580 Parikkala	550	1.3	18 092	42.0	17 371	40.3	6 575	15.3	511	1.2	43 098	100.0
624 Pyhtää-Pyttis	139	0.7	9 180	48.9	7 209	38.4	1 953	10.4	304	1.6	18 785	100.0
689 Rautjärvi	533	1.9	11 022	38.8	13 163	46.3	3 286	11.6	408	1.4	28 411	100.0
700 Ruokolahdi	1 068	1.3	46 381	58.1	24 134	30.2	7 623	9.6	621	0.8	79 827	100.0
739 Savitaipale	692	1.6	28 287	65.0	10 529	24.2	3 721	8.5	321	0.7	43 550	100.0
775 Suonneniemi	316	1.3	16 735	69.3	5 354	22.2	1 621	6.7	131	0.5	24 157	100.0
831 Taipalsaari	286	1.0	18 955	68.3	6 141	22.1	2 203	7.9	154	0.6	27 740	100.0
935 Virolahdi	767	3.0	14 875	57.6	8 299	32.1	1 663	6.4	237	0.9	25 842	100.0
978 Ylämaa	568	1.9	17 716	58.2	10 175	33.4	1 748	5.7	237	0.8	30 444	100.0
Total	13 331	1.7	431 155	54.7	267 106	33.9	69 198	8.8	7 698	1.0	788 488	100.0
Pirkanmaa												
020 Akaa	67	1.3	1 626	31.6	2 701	52.5	687	13.3	67	1.3	5 148	100.0
108 Hämeenkyrö	372	1.2	13 490	42.5	13 290	41.8	4 072	12.8	557	1.8	31 781	100.0
143 Ikaalinen	762	1.3	33 504	58.7	17 548	30.7	4 701	8.2	590	1.0	57 105	100.0
177 Juupajoki	280	1.4	10 108	49.4	8 384	40.9	1 545	7.5	167	0.8	20 484	100.0
211 Kangasala	755	2.3	13 714	41.7	14 763	44.9	3 103	9.4	524	1.6	32 859	100.0
250 Kihniö	357	1.3	21 740	78.9	3 407	12.4	1 992	7.2	58	0.2	27 555	100.0
289 Kuhmalahti	219	1.8	4 968	39.8	6 018	48.2	1 157	9.3	122	1.0	12 483	100.0
310 Kylmäkoski	114	1.1	4 048	37.7	5 491	51.1	1 044	9.7	56	0.5	10 752	100.0
418 Lempäälä	788	4.6	5 302	30.6	9 001	52.0	1 848	10.7	389	2.3	17 328	100.0
508 Mänttä-Vilppula	492	1.1	21 068	48.2	17 821	40.8	3 787	8.7	521	1.2	43 690	100.0
536 Nokia	364	1.9	6 760	35.6	9 376	49.3	2 177	11.5	340	1.8	19 018	100.0
562 Orivesi	828	1.3	28 551	45.3	27 864	44.2	5 142	8.2	602	1.0	62 988	100.0
581 Parkano	1 244	1.9	50 654	77.0	9 566	14.6	4 202	6.4	89	0.1	65 755	100.0
604 Pirkkala	221	4.4	1 376	27.3	2 685	53.2	623	12.3	140	2.8	5 044	100.0
619 Punkalaidun	292	1.6	8 912	48.9	7 423	40.7	1 445	7.9	157	0.9	18 229	100.0
635 Pälkäne	481	1.2	13 153	32.3	22 966	56.4	3 648	9.0	473	1.2	40 721	100.0
702 Ruovesi	615	1.0	33 556	53.1	24 276	38.4	4 204	6.7	536	0.9	63 188	100.0
790 Sastamala	1 370	1.6	46 617	53.4	31 280	35.9	7 436	8.5	523	0.6	87 225	100.0
837 Tampere	511	1.3	16 377	43.1	17 334	45.6	3 350	8.8	474	1.3	38 046	100.0
887 Urjala	399	1.4	11 718	40.8	13 424	46.7	2 978	10.4	219	0.8	28 738	100.0
908 Valkeakoski	247	1.5	5 166	32.3	8 355	52.2	1 930	12.1	315	2.0	16 012	100.0
922 Vesilahti	369	1.9	7 439	37.4	10 296	51.7	1 685	8.5	127	0.6	19 916	100.0
936 Virrat	1 439	1.6	67 495	72.9	18 139	19.6	5 389	5.8	173	0.2	92 635	100.0
980 Ylöjärvi	954	1.1	52 342	58.2	29 878	33.2	6 127	6.8	650	0.7	89 951	100.0
Total	13 540	1.5	479 685	52.9	331 288	36.5	74 270	8.2	7 868	0.9	906 650	100.0
Etelä-Savo												
046 Enonkoski	513	2.0	11 214	42.8	11 463	43.8	2 726	10.4	272	1.0	26 189	100.0
090 Heinävesi	1 490	1.6	37 484	41.1	42 763	46.9	8 717	9.6	667	0.7	91 121	100.0
097 Hirvensalmi	313	0.8	16 007	41.7	15 565	40.5	5 877	15.3	638	1.7	38 400	100.0
171 Joroinen	884	1.9	21 977	48.0	18 255	39.9	4 610	10.1	89	0.2	45 815	100.0
178 Juva	1 070	1.1	50 073	53.2	33 888	36.0	8 173	8.7	844	0.9	94 049	100.0
213 Kangasniemi	1 153	1.3	43 588	48.3	36 002	39.9	8 879	9.8	662	0.7	90 285	100.0
246 Kerimäki	746	1.6	20 168	44.3	18 016	39.5	6 204	13.6	436	1.0	45 571	100.0
491 Mikkeli	1 518	1.1	64 270	47.7	51 012	37.9	16 284	12.1	1 686	1.3	134 770	100.0
507 Mäntyharju	907	1.1	48 804	59.7	22 983	28.1	8 254	10.1	829	1.0	81 776	100.0
588 Pertunmaa	262	0.9	11 048	36.1	13 868	45.3	5 022	16.4	431	1.4	30 632	100.0
593 Pieksämäki	2 370	1.8	70 539	52.3	47 919	35.6	13 498	10.0	443	0.3	134 769	100.0
618 Punkaharju	542	1.4	19 220	48.7	14 697	37.3	4 653	11.8	326	0.8	39 439	100.0
623 Puumala	535	0.8	49 725	71.7	13 426	19.4	5 276	7.6	365	0.5	69 326	100.0
681 Rantasalmi	785	1.8	19 920	44.9	17 811	40.2	5 350	12.1	499	1.1	44 365	100.0
696 Ristiina	458	1.0	25 619	55.3	14 538	31.4	5 166	11.2	564	1.2	46 345	100.0
740 Savonlinna	1 514	1.5	51 824	49.7	38 694	37.1	11 468	11.0	856	0.8	104 356	100.0
768 Sulkava	844	1.7	28 929	58.0	14 164	28.4	5 553	11.1	403	0.8	49 893	100.0
Total	15 905	1.4	590 409	50.6	425 066	36.4	125 711	10.8	10 009	0.9	1 167 100	100.0
Etelä-Pohjanmaa												
005 Alajärvi	1 350	1.8	62 282	83.3	6 778	9.1	4 160	5.6	241	0.3	74 811	100.0
010 Alavus	1 200	2.2	45 191	83.4	4 533	8.4	3 199	5.9	77	0.1	54 200	100.0
052 Evijärvi	479	2.0	17 558	74.7	2 420	10.3	2 908	12.4	126	0.5	23 491	100.0
074 Halsua	243	0.9	23 920	89.5	1 172	4.4	1 314	4.9	67	0.3	26 717	100.0
095 Himanka	397	2.2	14 652	79.5	1 677	9.1	1 639	8.9	74	0.4	18 439	100.0

Table 3a. Continued

Forestry centre Municipality	Treeless		Pine		Spruce		Birch		Other broadleaved tree species		Total	
	ha	%	ha	%	ha	%	ha	%	ha	%	ha	%
145 Ilmajoki	655	2.0	24 729	73.4	5 949	17.7	2 202	6.5	140	0.4	33 676	100.0
151 Isojoki	625	1.4	36 391	79.5	6 339	13.8	2 339	5.1	98	0.2	45 792	100.0
152 Isokyrö	338	1.8	13 183	69.2	3 414	17.9	1 963	10.3	145	0.8	19 043	100.0
164 Jalasjärvi	1 273	2.6	40 091	80.4	5 337	10.7	3 056	6.1	124	0.3	49 881	100.0
217 Kannus	466	1.4	26 083	80.8	2 576	8.0	3 091	9.6	79	0.2	32 295	100.0
218 Karijoki	131	1.1	9 273	75.7	2 272	18.6	524	4.3	45	0.4	12 245	100.0
232 Kauhajoki	1 435	1.8	68 829	84.3	7 775	9.5	3 404	4.2	192	0.2	81 633	100.0
233 Kauhava	1 714	2.3	59 228	78.7	6 392	8.5	7 352	9.8	537	0.7	75 225	100.0
236 Kaustinen	397	1.7	18 859	81.2	1 810	7.8	2 069	8.9	84	0.4	23 219	100.0
272 Kokkola-Karleby	1 727	1.8	75 057	77.7	10 404	10.8	8 832	9.2	538	0.6	96 559	100.0
300 Kuortane	816	2.5	27 399	82.6	3 126	9.4	1 765	5.3	85	0.3	33 191	100.0
301 Kurikka	1 134	1.9	44 104	74.4	9 951	16.8	3 838	6.5	225	0.4	59 252	100.0
399 Laihia	489	1.5	21 928	67.1	6 956	21.3	3 114	9.5	205	0.6	32 693	100.0
403 Lappajärvi	479	1.7	22 381	79.0	2 418	8.5	2 813	9.9	224	0.8	28 315	100.0
408 Lapua	574	1.4	32 624	78.2	4 313	10.3	3 978	9.5	251	0.6	41 739	100.0
421 Lestijärvi	652	1.9	26 845	78.6	3 714	10.9	2 743	8.0	208	0.6	34 161	100.0
584 Perho	699	1.4	42 698	85.0	3 696	7.4	2 909	5.8	230	0.5	50 233	100.0
743 Seinäjoki	1 972	2.3	67 013	76.8	11 198	12.8	6 779	7.8	299	0.3	87 260	100.0
759 Soini	619	1.5	34 510	81.3	4 651	11.0	2 508	5.9	180	0.4	42 468	100.0
846 Teuva	618	1.7	27 548	76.2	6 193	17.1	1 690	4.7	125	0.3	36 173	100.0
849 Toholampi	530	1.4	30 894	82.1	3 514	9.3	2 639	7.0	70	0.2	37 648	100.0
863 Toysä	506	2.3	18 918	84.6	1 960	8.8	928	4.2	49	0.2	22 360	100.0
924 Veteli	511	1.6	25 607	81.4	2 499	7.9	2 694	8.6	167	0.5	31 477	100.0
934 Vimpeli	189	1.0	14 670	81.2	1 523	8.4	1 583	8.8	110	0.6	18 075	100.0
942 Vähäkyrö	240	2.7	5 053	56.4	2 147	24.0	1 306	14.6	213	2.4	8 959	100.0
989 Ähtäri	945	1.4	51 838	78.3	9 225	13.9	3 985	6.0	249	0.4	66 242	100.0
Total	23 403	1.8	1 029 359	79.3	145 932	11.3	93 322	7.2	5 455	0.4	1 297 471	100.0
Keski-Suomi												
077 Hankasalmi	511	1.2	20 192	45.4	18 262	41.1	5 231	11.8	294	0.7	44 490	100.0
172 Joutsa	424	0.6	30 376	42.3	32 479	45.2	8 174	11.4	409	0.6	71 862	100.0
179 Jyväskylän	1 253	1.3	38 904	41.5	43 721	46.7	9 317	10.0	469	0.5	93 665	100.0
182 Jämsä	1 585	1.2	66 393	51.2	51 044	39.4	9 904	7.6	650	0.5	129 577	100.0
216 Kannonkoski	615	1.6	28 306	72.6	7 358	18.9	2 414	6.2	276	0.7	38 970	100.0
226 Karstula	854	1.2	53 761	76.1	10 404	14.7	5 200	7.4	420	0.6	70 640	100.0
249 Keuruu	1 198	1.1	71 813	67.5	26 086	24.5	6 563	6.2	738	0.7	106 398	100.0
256 Kinnula	555	1.5	28 609	76.9	5 002	13.4	2 843	7.6	217	0.6	37 225	100.0
265 Kivijärvi	790	1.9	31 584	76.2	6 370	15.4	2 440	5.9	241	0.6	41 425	100.0
275 Konnevesi	817	1.9	19 670	44.5	18 204	41.2	5 278	12.0	200	0.5	44 169	100.0
291 Kuhmoinen	793	1.4	24 878	43.9	26 820	47.3	4 016	7.1	158	0.3	56 665	100.0
312 Kyyjärvi	372	1.1	27 657	81.2	3 342	9.8	2 541	7.5	148	0.4	34 059	100.0
410 Laukaa	790	1.6	23 256	47.9	19 411	39.9	4 881	10.0	259	0.5	48 597	100.0
435 Luhanka	142	0.8	6 616	37.0	8 818	49.3	2 018	11.3	279	1.6	17 872	100.0
495 Multia	780	1.2	47 511	74.7	11 168	17.6	3 836	6.0	338	0.5	63 633	100.0
500 Muurame	151	1.3	3 788	33.3	6 084	53.4	1 300	11.4	68	0.6	11 392	100.0
592 Petäjävesi	406	1.1	21 251	56.2	12 894	34.1	2 988	7.9	275	0.7	37 815	100.0
601 Pihlajavesi	898	1.0	61 107	68.9	20 485	23.1	5 832	6.6	328	0.4	88 650	100.0
729 Saarijärvi	1 317	1.3	70 365	68.1	21 917	21.2	8 907	8.6	891	0.9	103 395	100.0
850 Toivakka	438	1.5	14 808	49.2	12 034	40.0	2 734	9.1	98	0.3	30 113	100.0
892 Uurainen	314	1.1	17 149	60.3	8 778	30.9	2 039	7.2	168	0.6	28 449	100.0
931 Viitasaari	1 364	1.3	67 521	62.6	30 366	28.2	7 476	6.9	1 153	1.1	107 880	100.0
992 Äänekoski	1 164	1.5	40 181	53.3	26 858	35.6	6 879	9.1	287	0.4	75 369	100.0
Total	17 532	1.3	815 696	59.0	427 906	31.0	112 812	8.2	8 364	0.6	1 382 311	100.0
Pohjois-Savo												
140 Iisalmi	853	1.5	19 997	36.0	25 927	46.7	8 259	14.9	455	0.8	55 491	100.0
174 Juankoski	454	1.3	15 909	44.5	14 645	41.0	4 377	12.3	353	1.0	35 737	100.0
204 Kaavi	634	1.1	34 393	58.9	18 258	31.3	4 663	8.0	457	0.8	58 406	100.0
227 Karttula	817	2.0	18 713	45.3	17 172	41.5	4 466	10.8	183	0.4	41 351	100.0
239 Keitele	480	1.2	22 734	55.4	13 655	33.3	4 071	9.9	104	0.3	41 044	100.0
263 Kiuruvesi	1 398	1.4	46 384	47.3	34 971	35.6	14 917	15.2	453	0.5	98 123	100.0
297 Kuopio	1 154	1.3	28 498	32.1	46 710	52.6	11 558	13.0	931	1.1	88 851	100.0
402 Lapinlahti	619	1.4	17 567	38.4	21 284	46.5	6 008	13.1	298	0.7	45 776	100.0
420 Leppävirta	1 378	1.5	33 857	36.0	47 292	50.2	10 724	11.4	883	0.9	94 134	100.0
476 Maaninka	497	1.5	11 912	35.0	16 518	48.5	4 880	14.3	234	0.7	34 041	100.0
534 Nilsia	888	1.6	22 384	40.2	25 356	45.5	6 717	12.1	391	0.7	55 736	100.0
595 Pielavesi	1 178	1.3	45 407	48.5	34 657	37.0	11 962	12.8	351	0.4	93 554	100.0
686 Rautalampi	669	1.5	21 054	46.8	17 138	38.1	5 981	13.3	163	0.4	45 005	100.0
687 Rautavaara	568	0.6	68 564	72.3	19 887	21.0	5 512	5.8	295	0.3	94 826	100.0
749 Siilinjärvi	547	2.0	8 004	29.5	14 644	54.0	3 679	13.6	243	0.9	27 117	100.0
762 Sonkajärvi	1 029	0.9	77 525	65.9	28 552	24.3	9 857	8.4	616	0.5	117 579	100.0
778 Suonenjoki	1 102	1.8	30 668	50.4	22 918	37.7	5 944	9.8	188	0.3	60 821	100.0
844 Tervo	398	1.3	12 549	42.3	12 204	41.1	4 412	14.9	142	0.5	29 705	100.0

Table 3a. Continued

Forestry centre Municipality	Treeless		Pine		Spruce		Birch		Other broadleaved tree species		Total	
	ha	%	ha	%	ha	%	ha	%	ha	%	ha	%
857 Tuusniemi	573	1.3	15 113	33.7	22 951	51.1	5 815	13.0	451	1.0	44 904	100.0
915 Varkaus	500	1.6	12 408	39.5	14 995	47.7	3 288	10.5	246	0.8	31 437	100.0
916 Varpaisjärvi	635	1.7	17 807	46.6	14 970	39.2	4 494	11.8	272	0.7	38 178	100.0
921 Vesanto	332	0.9	17 257	48.7	13 181	37.2	4 524	12.8	131	0.4	35 426	100.0
925 Vieremä	999	1.4	41 131	57.5	20 634	28.8	8 411	11.8	425	0.6	71 600	100.0
Total	17 701	1.3	639 836	47.8	518 520	38.7	154 520	11.5	8 265	0.6	1 338 842	100.0
Pohjois-Karjala												
146 Ilomantsi	2 262	1.0	169 480	77.2	31 652	14.4	15 567	7.1	537	0.2	219 498	100.0
167 Joensuu	2 832	1.4	107 642	54.3	60 679	30.6	25 737	13.0	1 272	0.6	198 162	100.0
176 Juuka	1 618	1.3	86 036	67.7	27 449	21.6	11 363	8.9	659	0.5	127 124	100.0
248 Kesälahti	481	1.5	17 804	55.7	9 372	29.3	3 999	12.5	286	0.9	31 942	100.0
260 Kitee	831	1.2	32 744	48.0	23 128	33.9	10 793	15.8	682	1.0	68 178	100.0
276 Kontiolahti	1 042	1.6	39 098	58.4	17 523	26.2	8 651	12.9	631	0.9	66 944	100.0
309 Outokumpu	571	1.6	19 490	54.6	10 960	30.7	4 272	12.0	393	1.1	35 685	100.0
422 Lieksa	3 738	1.3	223 232	76.5	42 235	14.5	21 271	7.3	1 251	0.4	291 727	100.0
426 Liperi	964	1.8	26 089	49.1	18 085	34.1	7 359	13.9	610	1.2	53 107	100.0
541 Nurmes	1 398	1.0	94 793	68.2	30 482	21.9	11 304	8.1	1 040	0.8	139 016	100.0
607 Polvijärvi	855	1.4	37 631	60.5	14 726	23.7	8 353	13.4	667	1.1	62 231	100.0
707 Rääkkylä	358	1.1	14 802	44.8	12 131	36.8	5 223	15.8	499	1.5	33 014	100.0
848 Tohmajärvi	791	1.2	35 817	54.9	20 399	31.2	7 955	12.2	333	0.5	65 295	100.0
911 Valtimo	536	0.8	46 406	67.7	15 804	23.0	5 541	8.1	299	0.4	68 585	100.0
Total	18 276	1.3	951 064	65.1	334 623	22.9	147 388	10.1	9 158	0.6	1 460 508	100.0
Kainuu												
105 Hyrynsalmi	931	0.8	89 161	77.6	16 383	14.3	8 305	7.2	75	0.1	114 855	100.0
205 Kajaani	1 806	1.2	114 399	78.2	16 235	11.1	12 863	8.8	1 035	0.7	146 338	100.0
290 Kuhmo	3 232	0.8	331 198	84.9	40 193	10.3	15 411	4.0	220	0.1	390 254	100.0
578 Paltamo	882	1.1	55 006	70.4	14 916	19.1	6 832	8.8	477	0.6	78 113	100.0
620 Puolanka	1 856	1.0	141 968	73.2	34 814	17.9	15 067	7.8	310	0.2	194 016	100.0
697 Ristijärvi	618	0.9	51 989	74.5	11 609	16.6	5 504	7.9	52	0.1	69 772	100.0
765 Sotkamo	2 226	1.0	167 183	73.8	39 513	17.5	16 529	7.3	1 029	0.5	226 479	100.0
777 Suomussalmi	4 625	1.2	330 862	82.8	47 231	11.8	16 849	4.2	250	0.1	399 816	100.0
785 Vaala	1 732	2.0	72 095	81.8	5 089	5.8	9 182	10.4	89	0.1	88 186	100.0
Total	17 907	1.1	1 353 861	79.3	225 982	13.2	106 542	6.2	3 536	0.2	1 707 829	100.0
Pohjois-Pohjanmaa												
009 Alavieska	311	2.0	11 851	74.3	2 380	14.9	1 396	8.8	14	0.1	15 952	100.0
069 Haapajärvi	543	0.9	40 218	68.8	11 513	19.7	5 994	10.3	168	0.3	58 436	100.0
071 Haapavesi	1 439	1.9	54 267	71.0	11 607	15.2	8 977	11.8	101	0.1	76 392	100.0
072 Halluoto	463	3.4	9 860	71.4	1 855	13.4	1 535	11.1	91	0.7	13 803	100.0
084 Haukipudas	750	2.5	23 435	76.7	3 495	11.4	2 770	9.1	117	0.4	30 568	100.0
139 Ii	1 406	1.4	81 101	78.2	12 729	12.3	7 771	7.5	644	0.6	103 651	100.0
208 Kalajoki	1 676	3.7	34 063	74.4	5 360	11.7	4 636	10.1	51	0.1	45 787	100.0
244 Kempele	97	1.6	4 139	69.9	760	12.8	886	15.0	37	0.6	5 919	100.0
255 Kiiminki	410	1.8	18 236	79.4	2 616	11.4	1 687	7.4	15	0.1	22 964	100.0
305 Kuusamo	2 470	0.7	265 749	75.6	70 120	19.9	13 055	3.7	225	0.1	351 620	100.0
317 Kärsämäki	732	1.4	37 353	71.5	8 566	16.4	5 501	10.5	95	0.2	52 247	100.0
425 Liminka	605	1.6	28 066	74.3	3 079	8.2	5 850	15.5	159	0.4	37 759	100.0
436 Lumijoki	347	2.7	8 450	66.1	1 591	12.5	2 325	18.2	65	0.5	12 778	100.0
483 Merijärvi	438	2.6	11 872	69.4	3 001	17.5	1 789	10.5	6	0.0	17 107	100.0
494 Muhos	1 043	2.1	39 968	81.6	3 060	6.2	4 816	9.8	124	0.3	49 011	100.0
535 Nivala	470	1.5	21 103	69.1	5 912	19.4	2 947	9.7	101	0.3	30 532	100.0
563 Oulainen	880	2.0	30 772	70.1	7 958	18.1	4 247	9.7	14	0.0	43 871	100.0
564 Oulu	1 164	1.3	75 268	82.5	8 104	8.9	6 664	7.3	74	0.1	91 274	100.0
567 Oulunsalo	125	2.5	3 486	69.7	685	13.7	667	13.3	41	0.8	5 005	100.0
615 Pudasjärvi	3 190	0.9	303 639	82.7	42 242	11.5	17 105	4.7	790	0.2	366 966	100.0
625 Pyhäjoki	988	2.4	29 818	72.3	5 936	14.4	4 436	10.8	55	0.1	41 233	100.0
626 Pyhäsalmi	1 062	1.0	69 555	65.6	23 668	22.3	11 573	10.9	217	0.2	106 076	100.0
630 Pyhäntä	606	1.0	47 044	80.1	4 851	8.3	6 124	10.4	83	0.1	58 709	100.0
678 Raahe	776	2.0	29 046	74.4	4 360	11.2	4 673	12.0	190	0.5	39 046	100.0
691 Reisjärvi	593	1.7	25 375	73.5	5 230	15.2	3 258	9.4	66	0.2	34 523	100.0
746 Sievi	1 212	2.2	42 079	77.7	5 873	10.8	4 951	9.1	54	0.1	54 170	100.0
748 Siikajoki	1 973	2.8	51 717	74.4	6 014	8.7	9 510	13.7	301	0.4	69 515	100.0
791 Siikalatva	2 167	1.4	121 520	78.4	11 303	7.3	19 617	12.7	355	0.2	154 963	100.0
832 Taivalkoski	2 161	1.2	136 836	77.0	32 106	18.1	6 181	3.5	455	0.3	177 739	100.0
859 Tyrnävä	651	2.3	22 125	78.4	1 937	6.9	3 411	12.1	103	0.4	28 227	100.0
889 Utajärvi	1 621	1.5	90 943	85.0	5 529	5.2	8 833	8.3	44	0.0	106 970	100.0
926 Vihanti	704	2.0	25 289	72.7	4 229	12.2	4 451	12.8	106	0.3	34 780	100.0
972 Yli-Ii	547	1.1	41 689	82.9	3 951	7.9	4 021	8.0	85	0.2	50 293	100.0
977 Ylivieska	585	1.4	29 486	72.6	6 234	15.3	4 277	10.5	54	0.1	40 635	100.0
Total	34 208	1.4	1 865 420	76.8	327 853	13.5	195 938	8.1	5 102	0.2	2 428 520	100.0

Table 3a. Continued

Forestry centre Municipality	Treeless		Pine		Spruce		Birch		Other broadleaved tree species		Total	
	ha	%	ha	%	ha	%	ha	%	ha	%	ha	%
Lapland												
047 Enontekiö	595	0.6	81 065	87.1	4 228	4.5	7 224	7.8	0	0.0	93 112	100.0
148 Inari	939	0.1	632 662	88.6	39 864	5.6	40 244	5.6	0	0.0	713 708	100.0
240 Kemi	148	2.4	2 757	43.8	2 382	37.9	892	14.2	113	1.8	6 291	100.0
241 Kemijärvi	680	1.6	19 708	46.3	15 057	35.4	6 842	16.1	286	0.7	42 573	100.0
261 Kittilä	3 837	0.8	357 465	76.0	75 586	16.1	33 364	7.1	46	0.0	470 298	100.0
273 Kolari	1 380	0.8	142 628	82.5	18 301	10.6	10 506	6.1	16	0.0	172 831	100.0
320 Kemijärvi	1 271	0.5	210 426	84.5	23 460	9.4	13 748	5.5	17	0.0	248 921	100.0
498 Muonio	2 078	1.6	103 633	81.6	17 842	14.1	3 429	2.7	5	0.0	126 987	100.0
583 Pelkosenniemi	349	0.3	87 480	74.8	17 843	15.3	11 236	9.6	58	0.1	116 966	100.0
614 Posio	1 711	0.8	162 319	80.1	32 487	16.0	5 756	2.8	477	0.2	202 749	100.0
683 Ranua	1 464	0.7	172 912	81.9	25 764	12.2	9 913	4.7	961	0.5	211 014	100.0
698 Rovaniemi	4 468	0.8	447 257	82.5	63 641	11.8	25 497	4.7	985	0.2	541 848	100.0
732 Salla	2 538	0.7	251 378	69.5	81 526	22.5	26 163	7.2	216	0.1	361 821	100.0
742 Savukoski	3 172	0.7	346 152	79.4	64 716	14.8	21 884	5.0	134	0.0	436 058	100.0
751 Simo	895	1.1	62 309	72.9	14 495	17.0	7 233	8.5	566	0.7	85 498	100.0
758 Sodankylä	5 201	0.8	519 992	77.6	109 426	16.3	35 085	5.2	66	0.0	669 770	100.0
845 Tervola	1 397	1.3	57 887	53.9	30 976	28.8	16 553	15.4	635	0.6	107 448	100.0
851 Tornio	655	0.8	31 068	39.3	29 532	37.4	17 030	21.6	696	0.9	78 981	100.0
854 Pello	1 137	0.8	107 859	79.6	16 045	11.8	10 035	7.4	461	0.3	135 537	100.0
890 Utsjoki	0	0.0	3 962	62.9	480	7.6	1 858	29.5	0	0.0	6 299	100.0
976 Ylitornio	1 543	1.1	105 740	74.8	20 141	14.2	13 879	9.8	121	0.1	141 425	100.0
Total	35 458	0.7	3 906 658	78.6	703 791	14.2	318 369	6.4	5 858	0.1	4 970 135	100.0

Table 3b. Dominant tree species on poorly productive forest land by forestry centres.

Forestry centre Municipality	Treeless		Pine		Spruce		Birch		Other broadleaved tree species		Total	
	ha	%	ha	%	ha	%	ha	%	ha	%	ha	%
Åland												
035 Brändö	0	0.0	1 136	54.5	0	0.0	501	24.0	448	21.5	2 085	100.0
043 Eckerö	0	0.0	1 824	97.4	0	0.0	29	1.5	20	1.1	1 873	100.0
060 Finström	0	0.0	1 580	96.7	0	0.0	24	1.4	30	1.9	1 634	100.0
062 Föglö	0	0.0	2 469	94.0	0	0.0	77	3.0	80	3.0	2 626	100.0
065 Geta	0	0.0	2 204	98.1	0	0.0	26	1.2	16	0.7	2 247	100.0
076 Hammarland	0	0.0	2 025	97.0	0	0.0	26	1.3	37	1.8	2 088	100.0
170 Jomala	0	0.0	1 375	96.6	0	0.0	22	1.5	27	1.9	1 424	100.0
295 Kumlinge	0	0.0	1 770	70.6	0	0.0	380	15.1	358	14.3	2 508	100.0
318 Kökar	0	0.0	118	15.1	0	0.0	456	58.5	206	26.4	780	100.0
417 Lemland	0	0.0	1 404	95.1	0	0.0	40	2.7	33	2.3	1 477	100.0
438 Lumparland	0	0.0	720	97.7	0	0.0	6	0.8	11	1.6	737	100.0
478 Mariehamn-Maarianhamina	0	0.0	126	97.0	0	0.0	1	1.1	2	1.9	130	100.0
736 Saltvik	0	0.0	3 463	98.7	0	0.0	24	0.7	23	0.7	3 511	100.0
766 Sottunga	0	0.0	382	71.4	0	0.0	83	15.5	70	13.1	534	100.0
771 Sund	0	0.0	2 264	98.3	0	0.0	17	0.8	22	1.0	2 304	100.0
941 Vårdö	0	0.0	2 568	97.7	0	0.0	32	1.2	29	1.1	2 628	100.0
Total	0	0.0	25 429	89.0	0	0.0	1 744	6.1	1 414	5.0	28 586	100.0
Rannikko/Etelärannikko												
049 Espoo-Esbo	0	0.0	1 366	99.2	0	0.0	3	0.2	7	0.5	1 377	100.0
078 Hanko-Hangö	1	0.0	1 786	98.7	4	0.2	17	1.0	1	0.1	1 809	100.0
091 Helsinki-Helsingfors	0	0.0	1 061	99.4	0	0.0	6	0.5	0	0.0	1 067	100.0
092 Vantaa-Vanda	0	0.0	538	99.3	1	0.1	3	0.6	0	0.0	542	100.0
149 Ingå-Inkoo	0	0.0	2 748	99.2	2	0.1	20	0.7	1	0.0	2 770	100.0
235 Kauniainen-Grankulla	0	0.0	30	99.8	0	0.1	0	0.1	0	0.0	30	100.0
257 Kirkkonummi-Kyrkslätt	0	0.0	2 769	99.5	0	0.0	14	0.5	0	0.0	2 784	100.0
322 Kemiönsaari	11	0.1	11 086	98.3	47	0.4	104	0.9	28	0.3	11 277	100.0
407 Lapinjärvi-Lapträsk	0	0.0	423	97.3	1	0.3	11	2.5	0	0.0	435	100.0
424 Liljendal	0	0.0	163	98.4	0	0.2	2	1.4	0	0.0	165	100.0
434 Loviisa-Lovisa	0	0.0	142	99.1	0	0.2	1	0.8	0	0.0	143	100.0
444 Länsi-Turunmaa	21	0.1	15 065	98.0	53	0.4	166	1.1	62	0.4	15 366	100.0
585 Pernå-Pernaja	0	0.0	1 177	97.4	1	0.1	30	2.5	0	0.0	1 209	100.0
638 Porvoo-Borgå	0	0.0	2 035	98.5	2	0.1	23	1.1	5	0.3	2 066	100.0
701 Ruotsinpyhtää-Strömfors	0	0.0	581	97.5	1	0.2	13	2.1	1	0.3	596	100.0
710 Raasepori	7	0.1	10 161	98.2	47	0.5	123	1.2	6	0.1	10 344	100.0
753 Sipoo-Sibbo	0	0.0	1 072	99.6	1	0.1	4	0.4	0	0.0	1 076	100.0
755 Siuntio-Sjundeå	0	0.0	999	97.6	0	0.0	22	2.1	3	0.3	1 024	100.0
Total	40	0.1	53 201	98.4	162	0.3	562	1.0	115	0.2	54 080	100.0
Rannikko/Pohjanmaan rannikko												
231 Kaskinen-Kaskö	1	4.0	7	49.2	0	0.0	0	1.1	7	45.7	15	100.0
280 Korsnäs	4	0.9	449	96.0	3	0.6	6	1.4	5	1.2	467	100.0
287 Kristinestad-Kristiinankaupunki	14	0.8	1 752	98.4	0	0.0	14	0.8	1	0.0	1 781	100.0
288 Kronoby-Kruunupyy	35	1.2	2 680	94.5	0	0.0	121	4.3	0	0.0	2 837	100.0
440 Larsmo-Luoto	15	3.0	457	88.8	0	0.0	42	8.2	0	0.1	515	100.0
475 Malax-Maalathi	12	0.8	1 461	94.3	22	1.4	39	2.5	14	0.9	1 549	100.0
499 Korsholm-Mustasaari	17	1.1	1 001	64.2	381	24.4	119	7.6	41	2.7	1 559	100.0
545 Närpes-Närpiö	19	0.7	2 568	97.8	10	0.4	28	0.9	2	0.2	2 627	100.0
559 Oravais-Oravainen	8	1.1	720	99.2	0	0.0	0	0.0	0	0.0	726	100.0
598 Jakobstad-Pietarsaari	4	1.2	266	87.1	0	0.0	35	11.5	1	0.3	305	100.0
599 Pedersöre-Pedersören kunta	29	1.0	2 834	94.1	6	0.2	142	4.7	0	0.0	3 012	100.0
893 Nykarleby-Uusikaarlepyy	33	1.1	2 850	98.9	0	0.0	0	0.0	0	0.0	2 882	100.0
905 Vaasa-Vasa	7	2.9	173	67.4	39	13.2	23	6.7	3	9.9	246	100.0
945 Vörå-Maxmo Vöyri-Maksamaa	16	1.0	1 549	96.6	15	1.0	7	0.4	16	1.0	1 603	100.0
Total	214	1.1	18 766	93.3	477	2.4	576	2.9	91	0.5	20 124	100.0
Lounais-Suomi												
019 Aura	1	0.3	226	91.6	1	0.4	14	5.6	5	2.1	247	100.0
050 Eura	0	0.0	1 366	89.2	0	0.0	165	10.8	0	0.0	1 531	100.0
051 Eurajoki	0	0.0	811	91.9	0	0.0	72	8.1	0	0.0	883	100.0
079 Harjavalta	0	0.0	151	80.7	0	0.0	36	19.3	0	0.0	188	100.0
099 Honkajoki	0	0.0	1 340	98.2	0	0.0	25	1.8	0	0.0	1 365	100.0
102 Huittinen	0	0.0	774	90.8	0	0.0	78	9.2	0	0.0	852	100.0
181 Jämijärvi	0	0.0	470	97.4	0	0.0	13	2.6	0	0.0	483	100.0
202 Kaarina	1	0.1	609	92.5	3	0.5	20	3.1	25	3.8	659	100.0
214 Kankaanpää	0	0.0	2 230	97.9	0	0.0	47	2.1	0	0.0	2 277	100.0
230 Karvia	0	0.0	2 338	98.6	0	0.0	32	1.4	0	0.0	2 371	100.0
254 Kiikoinen	0	0.0	293	89.8	0	0.0	33	10.2	0	0.0	327	100.0
271 Kokemäki	0	0.0	638	85.3	0	0.0	110	14.7	0	0.0	748	100.0
284 Koski T.I.	0	0.0	360	94.8	0	0.1	19	5.1	0	0.0	380	100.0
304 Kustavi	6	0.2	3 238	97.9	7	0.2	45	1.4	13	0.4	3 309	100.0
319 Köyliö	0	0.0	945	95.5	0	0.0	44	4.5	0	0.0	990	100.0
400 Laitila	0	0.0	2 518	92.9	0	0.0	192	7.1	0	0.0	2 710	100.0

Table 3b. Continued

Forestry centre Municipality	Treeless		Pine		Spruce		Birch		Other broadleaved tree species		Total	
	ha	%	ha	%	ha	%	ha	%	ha	%	ha	%
413 Lavia	0	0.0	1 026	94.5	0	0.0	59	5.5	0	0.0	1 086	100.0
423 Lieto	1	0.2	683	93.4	4	0.5	26	3.5	18	2.4	731	100.0
430 Loimaa	0	0.0	1 357	86.3	2	0.1	203	12.9	10	0.6	1 572	100.0
442 Luvia	0	0.0	108	84.5	0	0.0	20	15.5	0	0.0	128	100.0
480 Marttila	2	0.2	664	92.3	5	0.6	41	5.7	9	1.2	720	100.0
481 Masku	2	0.2	1 055	95.3	3	0.3	32	2.9	16	1.4	1 108	100.0
484 Merikarvia	0	0.0	720	98.0	0	0.0	15	2.0	0	0.0	734	100.0
503 Mynämäki	5	0.2	2 554	93.2	10	0.4	157	5.7	14	0.5	2 740	100.0
529 Naantali	2	0.1	4 340	98.3	10	0.2	42	1.0	22	0.5	4 417	100.0
531 Nakkila	0	0.0	184	83.9	0	0.0	35	16.1	0	0.0	220	100.0
537 Noormarkku	0	0.0	473	82.9	0	0.0	96	16.9	1	0.2	570	100.0
538 Nousiainen	2	0.2	1 065	95.8	6	0.5	32	2.9	7	0.6	1 111	100.0
561 Oripää	1	0.2	448	95.1	2	0.5	16	3.4	4	0.9	471	100.0
577 Paimio	2	0.1	1 112	94.0	8	0.6	33	2.8	29	2.4	1 183	100.0
608 Pomarkku	0	0.0	551	90.7	0	0.0	57	9.3	0	0.0	607	100.0
609 Pori	0	0.0	225	71.3	0	0.0	91	28.7	0	0.0	316	100.0
631 Pyhäranta	0	0.0	807	98.5	0	0.0	12	1.5	0	0.0	819	100.0
636 Pöytyä	6	0.2	3 539	94.4	19	0.5	173	4.6	11	0.3	3 748	100.0
680 Raisio	0	0.1	226	94.1	1	0.6	6	2.5	7	2.8	240	100.0
684 Rauma	0	0.0	3 221	98.4	0	0.0	51	1.6	0	0.0	3 272	100.0
704 Rusko	1	0.1	459	94.0	3	0.6	20	4.1	6	1.3	489	100.0
734 Salo	25	0.2	9 695	94.7	77	0.8	292	2.9	146	1.4	10 235	100.0
738 Sauvo	2	0.1	1 667	96.8	11	0.6	26	1.5	15	0.9	1 722	100.0
747 Siikainen	0	0.0	1 120	97.5	0	0.0	29	2.5	0	0.0	1 149	100.0
761 Somero	0	0.0	602	84.8	4	0.5	104	14.6	0	0.1	710	100.0
783 Säkylä	0	0.0	589	92.6	0	0.0	47	7.4	0	0.0	636	100.0
833 Taivassalo	2	0.1	1 565	97.2	4	0.2	27	1.7	13	0.8	1 610	100.0
838 Tarvasjoki	1	0.3	245	90.6	1	0.5	13	4.9	10	3.7	271	100.0
853 Turku-Åbo	1	0.1	937	90.7	4	0.4	39	3.7	52	5.1	1 033	100.0
886 Ulvila	0	0.0	690	82.0	0	0.0	152	18.1	0	0.0	842	100.0
895 Uusikaupunki	9	0.2	4 280	96.0	17	0.4	116	2.6	39	0.9	4 461	100.0
918 Vehmaa	2	0.2	1 098	94.2	4	0.3	43	3.7	18	1.6	1 165	100.0
Total	73	0.1	65 614	94.5	206	0.3	3 050	4.4	490	0.7	69 433	100.0
Häme-Uusimaa												
015 Artjärvi	0	0.0	167	96.7	0	0.2	4	2.1	2	1.1	172	100.0
016 Asikkala	0	0.0	522	93.3	1	0.2	37	6.5	0	0.0	559	100.0
018 Askola	0	0.0	212	94.8	3	1.4	9	3.8	0	0.0	224	100.0
061 Forssa	0	0.0	278	100.0	0	0.0	0	0.0	0	0.0	278	100.0
081 Hartola	0	0.0	430	98.9	0	0.0	5	1.1	0	0.0	434	100.0
082 Hattula	0	0.0	521	92.9	14	2.4	26	4.7	0	0.0	561	100.0
086 Hausjärvi	0	0.0	449	94.8	1	0.2	24	5.1	0	0.0	474	100.0
098 Hollola	0	0.0	227	89.1	1	0.5	27	10.4	0	0.0	255	100.0
103 Humppila	0	0.0	125	100.0	0	0.0	0	0.0	0	0.0	125	100.0
106 Hyvinkää	0	0.0	427	97.2	0	0.0	12	2.8	0	0.0	440	100.0
109 Hämeenlinna	0	0.0	1 459	92.4	42	2.7	77	4.9	0	0.0	1 578	100.0
111 Heinola	0	0.0	605	99.6	0	0.0	2	0.4	0	0.0	607	100.0
165 Janakkala	0	0.0	569	93.7	7	1.1	32	5.3	0	0.0	607	100.0
169 Jokioinen	0	0.0	54	100.0	0	0.0	0	0.0	0	0.0	54	100.0
186 Järvenpää	0	0.0	39	99.5	0	0.3	0	0.3	0	0.0	39	100.0
223 Karjalohja	0	0.0	371	93.1	1	0.2	26	6.5	1	0.2	398	100.0
224 Karkkila	0	0.0	350	96.2	2	0.7	10	2.7	2	0.5	364	100.0
245 Kerava	0	0.0	57	99.7	0	0.0	0	0.3	0	0.0	57	100.0
283 Hämeenkoski	0	0.0	62	89.2	1	1.2	7	9.5	0	0.0	70	100.0
316 Kärkölä	0	0.0	278	94.5	1	0.3	15	5.2	0	0.0	294	100.0
398 Lahti	0	0.0	138	91.3	0	0.0	13	8.7	0	0.0	151	100.0
433 Loppi	0	0.0	925	96.4	7	0.7	28	2.9	0	0.0	960	100.0
444 Lohja	0	0.0	815	93.1	1	0.1	59	6.8	0	0.0	876	100.0
504 Myrskylä-Mörskom	0	0.0	245	95.1	0	0.2	12	4.7	0	0.1	258	100.0
505 Mäntsälä	0	0.0	427	95.5	1	0.2	19	4.3	0	0.0	447	100.0
532 Nastola	0	0.0	422	87.4	0	0.0	61	12.6	0	0.0	483	100.0
540 Nummi-Pusula	0	0.0	1 060	94.2	4	0.4	61	5.4	0	0.0	1 125	100.0
543 Nurmijärvi	0	0.0	553	97.2	0	0.0	16	2.8	0	0.0	569	100.0
560 Orimattila	0	0.0	404	93.4	2	0.4	27	6.3	0	0.0	432	100.0
576 Padasjoki	0	0.0	476	97.0	2	0.4	13	2.6	0	0.0	491	100.0
611 Pornainen	0	0.0	226	98.3	0	0.1	4	1.6	0	0.0	229	100.0
616 Pukkila	0	0.0	90	94.8	0	0.3	5	4.9	0	0.0	95	100.0
694 Riihimäki	0	0.0	78	94.2	0	0.2	5	5.6	0	0.0	83	100.0
781 Sysmä	0	0.0	339	100.0	0	0.0	0	0.1	0	0.0	339	100.0
834 Tammela	0	0.0	832	86.2	44	4.6	89	9.3	0	0.0	966	100.0
858 Tuusula	0	0.0	267	95.9	0	0.2	11	4.0	0	0.0	278	100.0
927 Vihti	0	0.0	1 176	97.5	2	0.2	28	2.4	0	0.0	1 207	100.0
981 Ypäjä	0	0.0	82	100.0	0	0.0	0	0.0	0	0.0	82	100.0
Total	0	0.0	15 754	94.6	139	0.8	763	4.6	4	0.0	16 660	100.0

Table 3b. Continued

Forestry centre Municipality	Treeless		Pine		Spruce		Birch		Other broadleaved tree species		Total	
	ha	%	ha	%	ha	%	ha	%	ha	%	ha	%
Kaakkois-Suomi												
075 Hamina	38	3.5	1 053	96.4	0	0.0	1	0.1	0	0.0	1 092	100.0
142 Iitti	2	0.3	489	99.5	0	0.0	1	0.2	0	0.0	491	100.0
153 Imatra	0	0.1	69	98.9	0	0.0	1	1.0	0	0.0	70	100.0
285 Kotka	6	1.4	400	97.8	0	0.0	3	0.8	0	0.0	409	100.0
286 Kouvola	3	0.1	2 477	99.1	0	0.0	19	0.8	0	0.0	2 499	100.0
405 Lappeenranta	47	3.9	1 142	95.0	0	0.0	13	1.1	0	0.0	1 202	100.0
416 Lemi	7	3.5	179	89.0	0	0.0	15	7.6	0	0.0	201	100.0
441 Luumäki	62	5.2	1 122	93.8	0	0.0	12	1.0	0	0.0	1 196	100.0
489 Miehikkälä	28	3.4	796	96.2	0	0.0	3	0.4	0	0.0	828	100.0
580 Parikkala	14	4.7	277	91.9	0	0.0	10	3.4	0	0.0	302	100.0
624 Pyhtää-Pyttis	0	0.0	828	98.8	1	0.1	9	1.1	0	0.0	839	100.0
689 Rautjärvi	7	5.3	128	92.8	0	0.0	1	0.6	2	1.2	138	100.0
700 Ruokolahdi	11	1.1	921	91.7	0	0.0	72	7.2	0	0.0	1 004	100.0
739 Savitaipale	14	2.3	552	91.6	0	0.0	37	6.2	0	0.0	603	100.0
775 Suomenniemi	0	0.0	313	98.8	0	0.0	4	1.2	0	0.0	317	100.0
831 Taipalsaari	0	0.1	393	97.9	0	0.0	8	2.1	0	0.0	401	100.0
935 Virolahdi	19	1.8	1 029	97.4	0	0.0	8	0.8	0	0.0	1 056	100.0
978 Ylämaa	31	5.9	491	94.0	0	0.0	0	0.1	0	0.0	522	100.0
Total	288	2.2	12 660	96.1	1	0.0	217	1.7	2	0.0	13 169	100.0
Pirkanmaa												
020 Akaa	0	0.0	35	88.0	0	0.0	5	12.0	0	0.0	40	100.0
108 Hämeenkyrö	0	0.0	509	82.0	3	0.6	94	15.2	14	2.3	621	100.0
143 Ikaalinen	0	0.0	1 565	89.7	3	0.2	173	9.9	4	0.2	1 746	100.0
177 Juupajoki	0	0.0	336	87.4	4	1.0	43	11.3	1	0.3	385	100.0
211 Kangasala	0	0.0	225	65.4	10	2.9	109	31.8	0	0.0	344	100.0
250 Kihniö	0	0.0	954	98.6	0	0.0	14	1.4	0	0.0	968	100.0
289 Kuhmalahdi	0	0.0	174	92.8	0	0.1	13	7.0	0	0.0	188	100.0
310 Kylmäkoski	0	0.0	170	100.0	0	0.0	0	0.0	0	0.0	170	100.0
418 Lempäälä	0	0.0	136	85.4	0	0.0	23	14.6	0	0.0	159	100.0
508 Mänttä-Vilppula	0	0.0	532	80.6	4	0.6	122	18.5	1	0.2	659	100.0
536 Nokia	0	0.0	188	88.1	3	1.2	23	10.7	0	0.0	213	100.0
562 Orivesi	0	0.0	740	81.5	9	1.0	157	17.3	2	0.2	907	100.0
581 Parkano	0	0.0	3 044	97.5	0	0.0	78	2.5	0	0.0	3 122	100.0
604 Pirkkala	0	0.0	31	78.2	0	0.0	9	21.8	0	0.0	39	100.0
619 Punkalaidun	0	0.0	459	97.2	3	0.5	11	2.3	0	0.0	473	100.0
635 Pälkäne	0	0.0	345	94.6	1	0.4	18	5.0	0	0.0	364	100.0
702 Ruovesi	0	0.0	1 024	87.8	6	0.6	136	11.7	0	0.0	1 167	100.0
790 Sastamala	0	0.0	1 892	91.3	0	0.0	175	8.5	5	0.2	2 072	100.0
837 Tampere	0	0.0	416	81.0	4	0.8	86	16.8	7	1.4	514	100.0
887 Urjala	0	0.0	605	98.8	0	0.0	7	1.2	0	0.0	612	100.0
908 Valkeakoski	0	0.0	138	89.1	0	0.2	17	10.8	0	0.0	155	100.0
922 Vesilahti	0	0.0	192	95.2	2	1.0	8	3.8	0	0.0	202	100.0
936 Virrat	0	0.0	2 184	95.9	0	0.0	94	4.1	0	0.0	2 277	100.0
980 Ylöjärvi	0	0.0	1 960	87.6	9	0.4	269	12.0	0	0.0	2 238	100.0
Total	1	0.0	17 853	90.9	62	0.3	1 684	8.6	35	0.2	19 634	100.0
Etelä-Savo												
046 Enonkoski	6	3.1	196	95.9	0	0.0	2	1.0	0	0.0	204	100.0
090 Heinävesi	4	0.7	457	88.0	0	0.0	59	11.3	0	0.0	519	100.0
097 Hirvensalmi	0	0.0	523	99.1	0	0.0	5	0.9	0	0.0	528	100.0
171 Joroinen	0	0.0	501	92.9	0	0.0	38	7.1	0	0.0	539	100.0
178 Juva	0	0.0	1 608	97.2	0	0.0	47	2.8	0	0.0	1 655	100.0
213 Kangasniemi	0	0.0	760	95.5	0	0.0	36	4.5	0	0.0	796	100.0
246 Kerimäki	9	1.2	665	96.7	0	0.0	14	2.1	0	0.0	688	100.0
491 Mikkeli	0	0.0	2 471	97.3	0	0.0	68	2.7	0	0.0	2 539	100.0
507 Mäntyharju	0	0.0	1 085	98.6	0	0.0	16	1.4	0	0.0	1 100	100.0
588 Pertunmaa	0	0.0	286	98.2	1	0.2	5	1.6	0	0.0	291	100.0
593 Pieksämäki	0	0.0	1 659	95.2	0	0.0	84	4.8	0	0.0	1 742	100.0
618 Punkaharju	5	1.6	313	93.3	4	1.1	14	4.0	0	0.0	336	100.0
623 Puumala	0	0.0	788	86.7	0	0.0	121	13.3	0	0.0	909	100.0
681 Rantasalmi	17	4.0	394	94.3	0	0.0	7	1.7	0	0.0	417	100.0
696 Ristiina	0	0.0	427	94.5	17	3.8	8	1.7	0	0.0	452	100.0
740 Savonlinna	11	1.2	890	95.4	1	0.1	31	3.4	0	0.0	934	100.0
768 Sulkava	9	1.6	503	91.4	0	0.0	38	7.0	0	0.0	550	100.0
Total	61	0.4	13 525	95.3	23	0.2	591	4.2	0	0.0	14 200	100.0
Etelä-Pohjanmaa												
005 Alajärvi	0	0.0	4 052	97.8	0	0.0	90	2.2	0	0.0	4 142	100.0
010 Alavus	0	0.0	2 815	95.9	0	0.0	119	4.1	0	0.0	2 934	100.0
052 Evijärvi	11	0.5	2 202	95.6	0	0.0	89	3.9	0	0.0	2 303	100.0
074 Halsua	0	0.0	3 712	98.3	0	0.0	65	1.7	0	0.0	3 777	100.0
095 Himanka	1	0.1	1 179	95.3	0	0.0	57	4.6	0	0.0	1 237	100.0

Table 3b. Continued

Forestry centre Municipality	Treeless		Pine		Spruce		Birch		Other broadleaved tree species		Total	
	ha	%	ha	%	ha	%	ha	%	ha	%	ha	%
145 Ilmajoki	0	0.0	1 047	97.2	0	0.0	30	2.8	0	0.0	1 078	100.0
151 Isojoki	0	0.0	2 718	96.6	0	0.0	97	3.4	0	0.0	2 814	100.0
152 Isokyrö	2	0.2	1 266	99.7	0	0.0	0	0.1	0	0.0	1 268	100.0
164 Jalasjärvi	0	0.0	2 477	97.4	0	0.0	65	2.6	0	0.0	2 543	100.0
217 Kannus	0	0.0	2 741	98.0	0	0.0	55	2.0	0	0.0	2 796	100.0
218 Karjoki	1	0.1	618	99.4	0	0.0	3	0.5	0	0.0	622	100.0
232 Kauhajoki	0	0.0	5 962	98.2	0	0.0	111	1.8	0	0.0	6 072	100.0
233 Kauhava	47	0.7	6 190	95.4	0	0.0	252	3.9	0	0.0	6 489	100.0
236 Kaustinen	2	0.1	2 167	97.1	0	0.0	63	2.8	0	0.0	2 233	100.0
272 Kokkola-Karleby	46	0.6	7 739	96.6	0	0.0	231	2.9	0	0.0	8 016	100.0
300 Kuortane	0	0.0	1 400	98.5	0	0.0	21	1.5	0	0.0	1 421	100.0
301 Kurikka	3	0.1	2 737	98.3	0	0.0	44	1.6	0	0.0	2 784	100.0
399 Laihia	1	0.1	1 609	99.2	0	0.0	12	0.8	0	0.0	1 623	100.0
403 Lappajärvi	9	0.3	2 462	96.0	0	0.0	94	3.7	0	0.0	2 564	100.0
408 Lapua	15	0.5	3 262	95.4	0	0.0	143	4.2	0	0.0	3 420	100.0
421 Lestijärvi	5	0.1	3 529	97.0	0	0.0	102	2.8	4	0.1	3 640	100.0
584 Perho	1	0.0	6 280	97.6	0	0.0	141	2.2	10	0.2	6 431	100.0
743 Seinäjoki	0	0.0	4 932	97.8	0	0.0	113	2.2	0	0.0	5 045	100.0
759 Soini	0	0.0	2 413	98.2	0	0.0	44	1.8	0	0.0	2 457	100.0
846 Teuva	11	0.5	2 243	98.3	0	0.0	28	1.2	0	0.0	2 281	100.0
849 Toholampi	0	0.0	3 811	98.5	0	0.0	59	1.5	0	0.0	3 870	100.0
863 Toysä	0	0.0	835	97.1	0	0.0	25	2.9	0	0.0	860	100.0
924 Veteli	0	0.0	3 222	96.9	0	0.0	105	3.1	0	0.0	3 327	100.0
934 Vimpeli	0	0.0	1 622	96.1	0	0.0	66	3.9	0	0.0	1 687	100.0
942 Vähäkyrö	1	0.7	131	94.9	6	4.3	0	0.0	0	0.0	138	100.0
989 Ähtäri	0	0.0	2 313	96.8	0	0.0	77	3.2	0	0.0	2 390	100.0
Total	158	0.2	89 685	97.2	6	0.0	2 400	2.6	15	0.0	92 263	100.0
Keski-Suomi												
077 Hankasalmi	0	0.0	247	100.0	0	0.0	0	0.0	0	0.0	247	100.0
172 Joutsa	0	0.0	583	95.6	0	0.0	27	4.4	0	0.0	610	100.0
179 Jyväskylä	0	0.0	479	96.3	0	0.0	19	3.7	0	0.0	498	100.0
182 Jämsä	0	0.0	710	98.3	0	0.0	12	1.7	0	0.0	723	100.0
216 Kannonkoski	0	0.0	602	93.3	0	0.0	43	6.7	0	0.0	645	100.0
226 Karstula	0	0.0	2 838	97.0	0	0.0	87	3.0	1	0.0	2 926	100.0
249 Keuruu	1	0.0	2 452	91.6	13	0.5	210	7.9	0	0.0	2 676	100.0
256 Kinnula	2	0.1	2 044	94.2	0	0.0	115	5.3	8	0.4	2 170	100.0
265 Kivijärvi	0	0.0	1 335	95.4	0	0.0	62	4.4	2	0.1	1 399	100.0
275 Konnevesi	0	0.0	221	99.9	0	0.0	0	0.1	0	0.0	221	100.0
291 Kuhmoinen	0	0.0	292	84.9	0	0.0	52	15.1	0	0.0	344	100.0
312 Kyyjärvi	0	0.0	2 216	97.8	0	0.0	50	2.2	0	0.0	2 266	100.0
410 Laukaa	0	0.0	239	99.9	0	0.0	0	0.1	0	0.0	240	100.0
435 Luhanka	0	0.0	108	99.7	0	0.0	0	0.3	0	0.0	109	100.0
495 Multia	1	0.1	1 935	96.2	0	0.0	75	3.7	1	0.0	2 011	100.0
500 Muurame	0	0.0	38	90.7	0	0.0	4	9.3	0	0.0	42	100.0
592 Petäjävesi	0	0.0	317	100.0	0	0.0	0	0.0	0	0.0	317	100.0
601 Pihlajavesi	0	0.0	2 449	97.8	0	0.0	55	2.2	0	0.0	2 504	100.0
729 Saarijärvi	0	0.0	2 006	93.5	0	0.0	138	6.5	1	0.1	2 146	100.0
850 Toivakka	0	0.0	269	99.5	0	0.0	1	0.5	0	0.0	270	100.0
892 Uurainen	0	0.0	406	100.0	0	0.0	0	0.0	0	0.0	406	100.0
931 Viitasaari	0	0.0	1 355	99.4	0	0.0	8	0.6	1	0.1	1 363	100.0
992 Äänekoski	0	0.0	514	100.0	0	0.0	0	0.0	0	0.0	515	100.0
Total	5	0.0	23 656	96.0	13	0.1	960	3.9	13	0.1	24 647	100.0
Pohjois-Savo												
140 Iisalmi	0	0.0	411	95.9	0	0.0	18	4.2	0	0.0	429	100.0
174 Juankoski	0	0.1	295	95.1	0	0.0	14	4.5	1	0.3	310	100.0
204 Kaavi	2	0.3	766	97.9	0	0.0	12	1.5	3	0.3	782	100.0
227 Karttula	0	0.0	366	92.6	0	0.0	29	7.4	0	0.0	395	100.0
239 Keitele	0	0.0	741	100.0	0	0.0	0	0.0	0	0.0	741	100.0
263 Kiuruvesi	5	0.1	3 475	96.6	0	0.0	116	3.2	0	0.0	3 597	100.0
297 Kuopio	1	0.5	214	93.0	0	0.0	15	6.5	0	0.0	230	100.0
402 Lapinlahti	0	0.0	446	95.3	0	0.0	22	4.7	0	0.0	469	100.0
420 Leppävirta	0	0.0	351	93.0	0	0.0	26	7.0	0	0.0	377	100.0
476 Maaninka	0	0.0	253	95.8	0	0.0	11	4.2	0	0.0	264	100.0
534 Nilsia	1	0.2	529	91.1	0	0.0	51	8.7	1	0.1	581	100.0
595 Pielavesi	0	0.0	1 555	96.5	0	0.0	57	3.5	0	0.0	1 612	100.0
686 Rautalampi	0	0.0	360	97.8	0	0.0	8	2.2	0	0.0	368	100.0
687 Rautavaara	6	0.1	4 928	98.8	0	0.0	47	0.9	8	0.2	4 989	100.0
749 Siilinjärvi	0	0.0	141	95.6	0	0.0	7	4.4	0	0.0	148	100.0
762 Sonkajärvi	8	0.2	5 330	98.8	0	0.0	50	0.9	6	0.1	5 394	100.0
778 Suonenjoki	0	0.0	550	93.5	0	0.0	38	6.5	0	0.0	589	100.0
844 Tervo	0	0.0	217	95.2	0	0.0	11	4.8	0	0.0	228	100.0

Table 3b. Continued

Forestry centre Municipality	Treeless		Pine		Spruce		Birch		Other broadleaved tree species		Total	
	ha	%	ha	%	ha	%	ha	%	ha	%	ha	%
857 Tuusniemi	0	0.0	209	91.7	0	0.0	19	8.3	0	0.0	228	100.0
915 Varkaus	0	0.0	102	93.3	0	0.0	7	6.7	0	0.0	110	100.0
916 Varpaisjärvi	2	0.3	574	93.5	0	0.0	38	6.1	0	0.1	614	100.0
921 Vesanto	0	0.0	342	99.9	0	0.0	0	0.1	0	0.0	343	100.0
925 Vieremä	5	0.2	2 215	98.1	0	0.0	37	1.6	1	0.0	2 257	100.0
Total	30	0.1	24 373	97.3	0	0.0	632	2.5	20	0.1	25 055	100.0
Pohjois-Karjala												
146 Ilomantsi	0	0.0	14 450	97.0	0	0.0	373	2.5	68	0.5	14 891	100.0
167 Joensuu	0	0.0	2 955	93.5	0	0.0	123	3.9	83	2.6	3 161	100.0
176 Juuka	0	0.0	2 970	94.8	0	0.0	103	3.3	61	2.0	3 134	100.0
248 Kesälahti	0	0.0	298	87.8	0	0.0	38	11.2	3	1.0	340	100.0
260 Kitee	0	0.0	588	85.4	0	0.0	76	11.1	24	3.5	689	100.0
276 Kontiolahti	0	0.0	885	90.3	0	0.0	70	7.1	25	2.5	979	100.0
309 Outokumpu	0	0.0	358	81.3	0	0.0	65	14.7	18	4.0	440	100.0
422 Lieksa	0	0.0	11 595	96.0	0	0.0	409	3.4	74	0.6	12 078	100.0
426 Liperi	0	0.0	307	75.0	0	0.0	83	20.4	19	4.6	410	100.0
541 Nurmes	0	0.0	3 731	97.2	0	0.0	61	1.6	45	1.2	3 837	100.0
607 Polvijärvi	0	0.0	990	87.6	0	0.0	107	9.5	33	2.9	1 131	100.0
707 Rääkkylä	0	0.0	290	82.3	0	0.0	62	17.4	1	0.3	353	100.0
848 Tohmajärvi	0	0.0	1 211	91.6	0	0.0	60	4.5	51	3.9	1 322	100.0
911 Valtimo	0	0.0	1 473	96.2	0	0.0	42	2.8	16	1.0	1 531	100.0
Total	0	0.0	42 101	95.0	0	0.0	1 673	3.8	522	1.2	44 297	100.0
Kainuu												
105 Hyrynsalmi	0	0.0	12 209	92.4	385	2.9	622	4.7	0	0.0	13 216	100.0
205 Kajaani	0	0.0	11 977	98.5	7	0.1	142	1.2	33	0.3	12 160	100.0
290 Kuhmo	0	0.0	32 914	96.8	166	0.5	882	2.6	58	0.2	34 020	100.0
578 Paltamo	0	0.0	3 838	95.5	46	1.2	128	3.2	4	0.1	4 017	100.0
620 Puolanka	0	0.0	22 893	90.2	1 182	4.7	1 253	4.9	65	0.3	25 392	100.0
697 Ristijärvi	0	0.0	4 993	92.3	139	2.6	273	5.0	7	0.1	5 412	100.0
765 Sotkamo	1	0.0	10 854	97.0	21	0.2	257	2.3	54	0.5	11 186	100.0
777 Suomussalmi	0	0.0	59 199	93.3	2 083	3.3	2 194	3.5	1	0.0	63 477	100.0
785 Vaala	0	0.0	12 406	95.9	23	0.2	482	3.7	30	0.2	12 941	100.0
Total	1	0.0	171 282	94.2	4 053	2.2	6 232	3.4	252	0.1	181 821	100.0
Pohjois-Pohjanmaa												
009 Alavieska	0	0.0	1 207	95.5	3	0.2	54	4.3	0	0.0	1 263	100.0
069 Haapajärvi	0	0.0	2 250	92.7	2	0.1	175	7.2	0	0.0	2 427	100.0
071 Haapavesi	0	0.0	5 750	95.6	0	0.0	264	4.4	0	0.0	6 014	100.0
072 Hailuoto	0	0.0	1 115	88.9	0	0.0	136	10.8	3	0.3	1 254	100.0
084 Haukipudas	0	0.0	3 120	93.4	10	0.3	203	6.1	6	0.2	3 339	100.0
139 Ii	0	0.0	13 881	90.8	292	1.9	1 060	6.9	59	0.4	15 293	100.0
208 Kalajoki	0	0.0	4 264	93.5	0	0.0	295	6.5	0	0.0	4 559	100.0
244 Kemppele	0	0.0	485	93.1	2	0.4	32	6.1	2	0.4	521	100.0
255 Kiiminki	0	0.0	2 653	95.9	2	0.1	112	4.0	0	0.0	2 766	100.0
305 Kuusamo	0	0.0	64 790	88.1	6 402	8.7	2 352	3.2	43	0.1	73 587	100.0
317 Kärsämäki	0	0.0	3 925	96.7	0	0.0	134	3.3	0	0.0	4 059	100.0
425 Liminka	0	0.0	5 642	96.1	0	0.0	213	3.6	16	0.3	5 872	100.0
436 Lumijoki	0	0.0	1 003	91.7	5	0.4	82	7.5	4	0.4	1 094	100.0
483 Merijärvi	0	0.0	1 109	93.8	3	0.3	70	5.9	0	0.0	1 182	100.0
494 Muhos	0	0.0	7 091	96.0	9	0.1	263	3.6	24	0.3	7 387	100.0
535 Nivala	0	0.0	1 031	92.1	0	0.0	89	7.9	0	0.0	1 120	100.0
563 Oulainen	0	0.0	3 019	94.1	1	0.0	187	5.8	0	0.0	3 207	100.0
564 Oulu	0	0.0	12 057	95.0	27	0.2	612	4.8	2	0.0	12 697	100.0
567 Oulunsalo	0	0.0	229	84.3	0	0.1	37	13.5	6	2.1	271	100.0
615 Pudasjärvi	0	0.0	60 708	87.8	2 929	4.2	5 405	7.8	133	0.2	69 174	100.0
625 Pyhäjoki	0	0.0	3 571	98.4	0	0.0	57	1.6	0	0.0	3 628	100.0
626 Pyhäsalmi	0	0.0	5 356	96.8	0	0.0	176	3.2	0	0.0	5 532	100.0
630 Pyhäntä	0	0.0	6 729	96.5	11	0.2	218	3.1	13	0.2	6 971	100.0
678 Raahe	0	0.0	2 767	92.8	0	0.0	184	6.2	32	1.1	2 983	100.0
691 Reisjärvi	0	0.0	2 419	95.8	10	0.4	97	3.9	0	0.0	2 526	100.0
746 Sievi	0	0.0	6 434	95.4	0	0.0	310	4.6	0	0.0	6 745	100.0
748 Siikajoki	0	0.0	6 754	93.2	1	0.0	456	6.3	36	0.5	7 246	100.0
791 Siikalatva	0	0.0	15 354	95.4	6	0.0	663	4.1	69	0.4	16 091	100.0
832 Taivalkoski	0	0.0	26 679	87.5	2 221	7.3	1 414	4.6	172	0.6	30 486	100.0
859 Tyrnävä	0	0.0	4 024	96.3	1	0.0	140	3.3	15	0.4	4 179	100.0
889 Utajärvi	0	0.0	17 416	97.0	59	0.3	464	2.6	16	0.1	17 955	100.0
926 Vihanti	0	0.0	3 220	93.0	0	0.0	233	6.7	9	0.3	3 462	100.0
972 Yli-Ii	0	0.0	7 103	93.1	122	1.6	405	5.3	3	0.0	7 633	100.0
977 Ylivieska	0	0.0	2 405	94.1	0	0.0	150	5.9	0	0.0	2 555	100.0
Total	0	0.0	305 558	91.2	12 118	3.6	16 742	5.0	662	0.2	335 081	100.0

Table 3b. Continued

Forestry centre Municipality	Treeless		Pine		Spruce		Birch		Other broadleaved tree species		Total	
	ha	%	ha	%	ha	%	ha	%	ha	%	ha	%
Lapland												
047 Enontekiö	0	0.0	31 890	18.5	6 287	3.6	134 480	77.9	0	0.0	172 657	100.0
148 Inari	0	0.0	194 979	47.5	15 414	3.8	200 522	48.8	0	0.0	410 915	100.0
240 Kemi	0	0.0	113	28.3	24	5.9	54	13.5	209	52.3	400	100.0
241 Kemijärvi	0	0.0	3 198	60.4	779	14.7	999	18.9	322	6.1	5 298	100.0
261 Kittilä	0	0.0	137 786	77.2	21 436	12.0	19 207	10.8	0	0.0	178 428	100.0
273 Kolari	0	0.0	38 420	78.7	7 140	14.6	3 232	6.6	0	0.0	48 792	100.0
320 Kemijärvi	0	0.0	43 772	86.1	4 889	9.6	2 171	4.3	0	0.0	50 832	100.0
498 Muonio	0	0.0	24 040	72.1	3 809	11.4	5 500	16.5	0	0.0	33 349	100.0
583 Pelkosenniemi	0	0.0	24 524	83.1	3 489	11.8	1 518	5.1	0	0.0	29 530	100.0
614 Posio	0	0.0	39 946	86.4	3 708	8.0	2 512	5.4	73	0.2	46 240	100.0
683 Ranua	0	0.0	49 815	89.5	2 736	4.9	2 989	5.4	114	0.2	55 653	100.0
698 Rovaniemi	0	0.0	99 406	84.9	11 576	9.9	5 861	5.0	290	0.3	117 134	100.0
732 Salla	0	0.0	70 440	64.4	31 972	29.2	6 989	6.4	0	0.0	109 401	100.0
742 Savukoski	0	0.0	80 807	77.3	17 452	16.7	6 274	6.0	0	0.0	104 533	100.0
751 Simo	0	0.0	16 232	84.1	901	4.7	1 925	10.0	249	1.3	19 307	100.0
758 Sodankylä	0	0.0	155 519	79.0	27 427	13.9	13 975	7.1	0	0.0	196 921	100.0
845 Tervola	0	0.0	14 231	72.3	2 819	14.3	2 563	13.0	81	0.4	19 694	100.0
851 Tornio	0	0.0	7 552	65.7	1 398	12.2	1 767	15.4	781	6.8	11 499	100.0
854 Pello	0	0.0	17 631	80.1	2 000	9.1	2 390	10.9	0	0.0	22 021	100.0
890 Utsjoki	0	0.0	1 870	1.8	436	0.4	103 022	97.8	0	0.0	105 327	100.0
976 Ylitornio	0	0.0	27 096	83.0	3 252	10.0	2 270	7.0	13	0.0	32 632	100.0
Total	0	0.0	1 079 267	61.0	168 943	9.5	520 220	29.4	2 133	0.1	1 770 563	100.0

Table 4a. Age class distribution on forest land by forestry centres.

Forestry centre Municipality	Open regeneration site		1-20 yrs		21-40 yrs		41-60 yrs		61-80 yrs		81-100 yrs		101-120 yrs		121-140 yrs		141+ yrs		Forest land total			
	ha	%	ha	%	ha	%	ha	%	ha	%	ha	%	ha	%	ha	%	ha	%	ha	%		
Åland																						
035 Brändö	22	0.8	416	15.1	821	29.8	422	15.3	427	15.5	317	11.5	140	5.1	128	4.7	57	2.1	2 751	100.0		
043 Eckerö	59	1.0	858	14.9	1 707	29.7	773	13.4	611	10.6	759	13.2	322	5.6	429	7.5	233	4.1	5 751	100.0		
060 Finström	108	1.6	1 018	15.5	1 940	29.5	924	14.1	703	10.7	859	13.1	351	5.3	444	6.8	228	3.5	6 574	100.0		
062 Föglö	33	0.5	749	12.2	1 591	26.0	840	13.7	674	11.0	822	13.4	461	7.5	649	10.6	311	5.1	6 129	100.0		
065 Geta	19	0.6	388	13.1	758	25.6	374	12.6	304	10.3	418	14.1	237	8.0	302	10.2	162	5.5	2 962	100.0		
076 Hammarland	81	1.1	1 061	14.7	2 201	30.6	1 027	14.3	773	10.7	946	13.1	390	5.4	462	6.4	265	3.7	7 206	100.0		
170 Jomala	142	1.9	1 333	17.8	2 203	29.4	1 006	13.4	765	10.2	951	12.7	351	4.7	485	6.5	270	3.6	7 507	100.0		
295 Kumlinge	11	0.5	191	8.6	593	26.7	326	14.7	257	11.6	246	11.1	287	12.9	223	10.0	91	4.1	2 224	100.0		
318 Kökar	0	0.0	0	0.0	0	0.0	67	22.0	154	50.7	78	25.7	2	0.7	3	1.0	1	0.3	304	100.0		
417 Lemland	77	1.2	1 031	15.7	2 036	31.0	957	14.6	729	11.1	804	12.2	334	5.1	407	6.2	199	3.0	6 573	100.0		
438 Lurmparland	13	0.7	212	11.8	485	27.1	255	14.3	200	11.2	250	14.0	117	6.5	170	9.5	86	4.8	1 787	100.0		
478 Mariehamn-Maarianhamina	14	3.5	90	22.7	108	27.2	53	13.2	40	10.1	45	11.2	17	4.2	21	5.4	10	2.6	398	100.0		
736 Saltvik	42	0.7	675	11.2	1 556	25.9	772	12.8	635	10.6	896	14.9	463	7.7	623	10.4	350	5.8	6 013	100.0		
766 Sottunga	2	0.3	91	15.1	152	25.3	83	13.8	76	12.5	71	11.8	50	8.4	55	9.1	23	3.8	603	100.0		
771 Sund	34	0.7	647	12.8	1 447	28.5	696	13.7	522	10.3	707	14.0	319	6.3	462	9.1	234	4.6	5 069	100.0		
941 Vårdö	12	0.3	358	10.3	857	24.7	442	12.8	356	10.3	491	14.2	311	9.0	423	12.2	218	6.3	3 468	100.0		
Total	668	1.0	9 116	14.0	18 455	28.3	9 017	13.8	7 225	11.1	8 660	13.3	4 153	6.4	5 286	8.1	2 738	4.2	65 320	100.0		
Rannikko/Etelärannikko																						
049 Espoo-Esbo	141	0.9	2 460	15.7	3 297	21.0	3 162	20.1	2 538	16.2	1 630	10.4	1 155	7.4	698	4.4	635	4.0	15 716	100.0		
078 Hanko-Hangö	50	0.8	551	8.5	1 043	16.1	1 503	23.2	1 368	21.1	897	13.9	897	13.9	635	9.8	294	4.5	137	2.1	6 479	100.0
091 Helsinki-Helsingfors	159	2.2	1 849	25.5	1 131	15.6	1 127	15.6	1 069	14.8	919	12.7	534	7.4	534	7.4	221	3.1	235	3.3	7 244	100.0
092 Vantaa-Vanda	143	1.4	2 519	25.1	2 071	20.7	1 687	16.8	1 545	15.4	1 033	10.3	597	6.0	232	2.3	201	2.0	10 027	100.0		
149 Ingå-Inkoo	285	1.5	3 802	20.2	3 703	19.6	3 696	19.6	2 356	12.5	1 991	10.6	1 401	7.4	891	4.7	745	4.0	18 870	100.0		
235 Kaunialainen-Grankulla	2	0.8	32	16.0	40	20.1	39	19.3	31	15.6	23	11.3	15	7.5	9	4.4	10	5.0	200	100.0		
257 Kirkkonummi-Kyrkslätt	318	1.6	4 262	21.2	3 871	19.3	3 976	19.8	2 583	12.9	1 758	8.8	1 443	7.2	972	4.8	883	4.4	20 064	100.0		
322 Kemijärvi	615	1.8	4 620	13.3	5 318	15.3	6 937	20.0	6 671	19.2	4 691	13.5	3 444	9.9	1 652	4.8	827	2.4	34 775	100.0		
407 Lapinjärvi-Lappträsk	147	0.8	2 619	14.4	3 906	21.4	4 411	24.2	3 142	17.2	1 797	9.8	1 257	6.9	653	3.6	328	1.8	18 260	100.0		
424 Liljendal	56	0.9	967	16.2	1 185	19.8	1 419	23.7	1 064	17.8	572	9.6	409	6.8	204	3.4	110	1.8	5 985	100.0		
434 Loviisa-Lovisa	28	1.0	321	11.5	538	19.2	667	23.9	505	18.1	321	11.5	209	7.5	129	4.6	79	2.8	2 798	100.0		
444 Länsi-Turunmaa	893	2.0	7 789	17.4	7 495	16.7	8 256	18.4	7 118	15.9	5 376	12.0	4 766	10.6	2 109	4.7	1 084	2.4	44 886	100.0		
585 Pernä-Pernaja	364	1.4	4 143	15.4	5 216	19.3	6 259	23.2	4 750	17.6	2 644	9.8	1 892	7.0	1 077	4.0	648	2.4	26 993	100.0		
638 Porvoo-Borgå	445	1.2	5 621	15.0	7 631	20.4	8 670	23.2	6 063	16.2	3 645	9.8	2 618	7.0	1 615	4.3	1 062	2.8	37 369	100.0		
701 Ruotsinpyhtää-Strömfors	202	1.1	3 068	16.9	3 718	20.5	4 048	22.4	3 058	16.9	1 906	10.5	1 170	6.5	606	3.4	333	1.8	18 110	100.0		
710 Raasepori	611	0.9	8 448	12.3	11 603	16.9	15 043	21.9	13 233	19.2	9 181	13.3	6 270	9.1	2 915	4.2	1 534	2.2	68 837	100.0		
753 Sipoo-Sibbo	178	1.0	2 762	14.9	3 670	19.8	3 984	21.4	3 238	17.4	2 054	11.1	1 366	7.4	805	4.3	531	2.9	18 588	100.0		
755 Siuntio-Sjundeå	243	1.9	3 420	27.3	2 527	20.2	2 313	18.5	1 484	11.9	971	7.8	748	6.0	479	3.8	341	2.7	12 525	100.0		
Total	4 878	1.3	59 253	16.1	67 963	18.5	77 196	21.0	61 814	16.8	41 409	11.3	29 929	8.1	15 559	4.2	9 723	2.6	367 725	100.0		
Rannikko/Pohjanmaan rannikko																						
231 Kasinen-Kaskö	14	2.1	257	37.4	177	25.8	70	10.2	58	8.5	59	8.5	24	3.5	18	2.6	10	1.5	687	100.0		
280 Korsnäs	349	2.0	3 636	20.4	4 735	26.6	2 521	14.2	2 220	12.5	1 512	8.5	1 585	8.9	892	5.0	347	2.0	17 796	100.0		
287 Kristinestad-Kristinankaupunki	840	1.7	9 948	19.9	11 897	23.8	7 667	15.4	6 439	12.9	5 903	11.8	3 686	7.4	2 705	5.4	818	1.6	49 903	100.0		

Table 4a. Continued

Forestry centre Municipality	Open regeneration site			1-20 yrs			21-40 yrs			41-60 yrs			61-80 yrs			81-100 yrs			101-120 yrs			121-140 yrs			141+ yrs			Forest land total	
	ha	%		ha	%		ha	%		ha	%		ha	%		ha	%		ha	%		ha	%		ha	%	ha	%	
288 Kronoby-Kruunupy	754	1.5		9 225	18.5		11 121	22.3		9 909	19.9		7 145	14.3		5 091	10.2		3 199	6.4		2 034	4.1		1 419	2.8		49 896	100.0
440 Laismo-Luoto	290	2.7		2 461	22.9		3 052	28.5		1 811	16.9		1 356	12.6		791	7.4		489	4.6		295	2.8		185	1.7		10 730	100.0
475 Malax-Maalaihti	599	1.7		6 660	18.9		8 996	25.5		5 090	14.5		4 898	13.9		3 232	9.2		3 237	9.2		1 531	4.4		980	2.8		35 224	100.0
499 Korsholm-Mustasaari	1 213	2.1		9 621	26.7		14 014	24.3		7 970	13.8		8 528	14.8		4 890	8.5		6 156	10.7		2 696	4.7		2 704	4.7		57 791	100.0
545 Närpes-Närpiö	1 259	1.9		13 385	20.5		15 851	24.3		8 349	12.8		8 297	12.7		7 309	11.2		5 829	9.0		3 871	5.9		1 003	1.5		65 153	100.0
559 Oravais-Oravainen	303	2.3		3 079	23.5		3 473	26.5		1 949	14.9		1 286	9.8		1 131	8.6		885	6.8		567	4.3		415	3.2		13 088	100.0
598 Jakobstad-Pietarsaari	91	1.6		1 387	24.1		1 617	28.1		1 052	18.3		711	12.4		355	6.2		265	4.6		130	2.3		151	2.6		5 760	100.0
599 Pedersöre-Pedersören kunta	619	1.1		10 084	18.3		13 163	23.9		11 077	20.1		8 436	15.3		4 958	9.0		3 331	6.0		1 838	3.3		1 684	3.1		55 192	100.0
893 Nykarleby-Uusikaarlepyy	719	1.5		8 366	17.2		11 726	24.1		8 577	17.7		5 778	11.9		5 314	10.9		3 727	7.7		2 619	5.4		1 780	3.7		48 605	100.0
905 Vaasa-Vasa	204	1.7		1 906	16.0		2 784	23.4		1 679	14.1		1 873	15.8		1 111	9.3		1 234	10.4		508	4.3		594	5.0		11 892	100.0
945 Vörrå-Maxmo Vöyri-Maksamaa	965	2.5		8 061	20.7		10 380	26.6		5 446	14.0		4 247	10.9		3 123	8.0		3 622	9.3		1 768	4.5		1 396	3.6		39 007	100.0
Total	8 219	1.8		88 075	19.1		112 986	24.5		73 166	15.9		61 271	13.3		44 781	9.7		37 269	8.1		21 471	4.7		13 487	2.9		460 725	100.0
Lounais-Suomi																													
019 Aura	55	1.4		778	20.4		650	17.1		716	18.8		675	17.7		435	11.5		305	8.0		140	3.7		51	1.3		3 805	100.0
050 Eura	240	0.7		6 032	17.4		5 344	15.4		8 409	24.2		7 256	20.9		3 523	10.1		2 230	6.4		1 402	4.0		322	0.9		34 758	100.0
051 Eurajoki	92	0.4		4 487	20.2		4 066	18.3		5 234	23.6		3 363	15.2		2 316	10.4		1 537	6.9		1 022	4.6		70	0.3		22 188	100.0
079 Harjavalta	53	0.7		1 295	17.7		1 538	21.0		1 593	21.8		1 230	16.8		797	10.9		461	6.3		241	3.3		114	1.6		7 321	100.0
099 Honkajoki	559	2.7		3 745	17.8		3 198	15.2		4 690	22.2		3 435	16.3		2 167	10.3		1 477	7.0		1 113	5.3		707	3.4		21 090	100.0
102 Huittinen	599	2.2		5 832	21.6		6 036	22.4		5 171	19.2		4 439	16.4		2 855	10.6		1 224	4.5		560	2.1		280	1.0		26 995	100.0
181 Jämijärvi	324	2.4		2 713	20.4		2 293	17.3		2 328	17.5		2 115	15.9		1 693	12.7		835	6.3		652	4.9		342	2.6		13 294	100.0
202 Kaarina	110	1.7		1 416	21.5		1 178	17.9		1 239	18.8		1 065	16.1		703	10.7		549	8.3		229	3.5		109	1.7		6 599	100.0
214 Kankaanpää	1 414	3.0		8 654	18.2		7 351	15.4		9 406	19.8		8 023	16.9		6 282	13.2		3 049	6.4		2 108	4.4		1 308	2.8		47 594	100.0
230 Karvia	681	2.2		5 263	16.6		5 094	16.0		7 414	23.4		5 254	16.6		3 209	10.1		2 223	7.0		1 793	5.7		818	2.6		31 750	100.0
254 Kilkoinen	112	1.2		2 060	22.4		2 018	22.0		1 779	19.4		1 267	13.8		863	9.4		569	6.2		399	4.3		119	1.3		9 185	100.0
271 Kokemäki	285	1.0		6 108	20.5		6 819	22.9		5 593	18.8		4 610	15.5		2 635	8.9		1 804	6.1		1 270	4.3		647	2.2		29 772	100.0
284 Koski Tl.	187	2.4		1 998	25.9		1 464	19.0		1 148	14.9		1 170	15.2		821	10.6		510	6.6		209	2.7		209	2.7		7 716	100.0
304 Kustavi	273	3.3		1 907	23.0		1 350	16.3		3 349	23.2		1 175	14.2		904	10.9		868	10.5		317	3.8		209	2.5		8 297	100.0
319 Köyliö	214	1.5		2 122	14.7		1 623	11.3		3 349	23.2		3 670	25.5		1 726	12.0		713	5.0		887	6.2		116	0.8		14 420	100.0
400 Laitila	488	1.6		5 695	18.1		4 557	14.5		6 799	21.6		6 013	19.1		4 036	12.8		2 499	7.9		1 170	3.7		246	0.8		31 502	100.0
413 Lavia	390	1.7		3 983	17.4		4 833	21.1		4 946	21.6		3 591	15.7		2 599	11.3		1 275	5.6		874	3.8		431	1.9		22 923	100.0
423 Lieto	109	1.3		1 368	16.2		1 416	16.8		1 614	19.2		1 581	18.8		1 047	12.4		801	9.5		346	4.1		144	1.7		8 425	100.0
430 Loimaa	700	2.2		6 309	19.5		5 924	18.4		6 039	18.7		5 442	16.9		4 010	12.4		2 034	6.3		1 357	4.2		468	1.5		32 284	100.0
442 Luvia	132	1.1		2 075	17.0		2 230	18.3		3 751	30.8		1 802	14.8		922	7.6		901	7.4		257	2.1		109	0.9		12 178	100.0
480 Marttila	134	1.6		1 597	18.6		1 515	17.6		1 711	19.9		1 544	18.0		1 046	12.2		632	7.4		302	3.5		115	1.3		8 596	100.0
481 Masku	176	1.9		2 065	22.4		1 597	17.3		1 655	17.9		1 474	16.0		972	10.5		813	8.8		319	3.5		159	1.7		9 230	100.0
504 Merikarvia	707	2.1		6 079	17.9		5 499	16.2		6 817	20.1		6 869	20.3		4 869	14.4		1 461	4.3		1 122	3.3		455	1.3		33 877	100.0
503 Mynämäki	335	1.2		4 711	16.2		5 310	18.2		6 052	20.8		5 427	18.6		3 623	12.4		2 325	8.0		967	3.3		407	1.4		29 156	100.0
529 Naantali	244	1.8		2 566	18.7		2 290	16.7		2 333	17.0		2 200	16.0		1 555	11.3		1 588	11.6		595	4.3		385	2.8		13 755	100.0
531 Nakkila	69	0.7		2 042	21.9		2 026	21.7		2 165	23.2		1 467	15.7		611	6.5		590	6.3		307	3.3		63	0.7		9 339	100.0
537 Noormarkku	235	1.0		4 512	18.5		4 951	20.3		4 836	19.8		4 125	16.9		2 390	9.8		1 989	8.2		812	3.3		519	2.1		24 370	100.0
538 Nousiainen	149	1.5		1 561	15.6		1 752	17.5		2 034	20.4		1 819	18.2		1 273	12.7		864	8.6		369	3.7		171	1.7		9 991	100.0
561 Oripää	95	1.9		788	15.8		822	16.5		994	19.9		982	19.7		671	13.4		386	7.7		181	3.6		75	1.5		4 995	100.0
577 Paimio	147	1.3		1 903	16.5		1 916	16.6		2 274	19.8		2 141	18.6		1 420	12.3		1 081	9.4		445	3.9		190	1.7		11 516	100.0

Table 4a. Continued

Forestry centre Municipality	Open regeneration site										141+ yrs		Forest land total							
	ha	%	1-20 yrs	21-40 yrs	41-60 yrs	61-80 yrs	81-100 yrs	101-120 yrs	121-140 yrs	141+ yrs	ha	%	ha	%						
608 Pomarkku	205	0.9	3 397	15.1	4 248	18.9	4 179	18.5	4 111	18.2	2 804	12.4	2 050	9.1	967	4.3	579	2.6	22 541	100.0
609 Pori	289	0.9	7 000	22.6	5 748	18.6	7 342	23.7	4 706	15.2	2 282	7.4	2 505	8.1	650	2.1	422	1.4	30 943	100.0
631 Pyhäranta	124	1.3	1 993	20.7	1 073	11.2	1 841	19.2	1 871	19.5	1 670	17.4	601	6.3	420	4.4	18	0.2	9 612	100.0
636 Pöytä	306	0.8	5 683	14.1	7 068	17.5	8 819	21.8	7 895	19.6	5 371	13.3	3 275	8.1	1 394	3.5	571	1.4	40 383	100.0
680 Raisio	36	1.9	430	22.3	329	17.0	355	18.4	318	16.5	201	10.4	166	8.6	65	3.4	32	1.7	1 931	100.0
684 Rauma	254	0.8	5 877	19.1	4 126	13.4	6 107	19.9	6 097	19.9	4 025	13.1	2 140	7.0	1 969	6.4	110	0.4	30 706	100.0
704 Rusko	64	1.1	908	14.8	1 093	17.9	1 294	21.1	1 168	19.1	776	12.7	534	8.7	201	3.3	86	1.4	6 124	100.0
734 Salo	1 117	1.1	15 582	14.9	16 891	16.2	21 492	20.6	20 675	19.8	14 026	13.4	8 969	8.6	4 194	4.0	1 622	1.6	104 569	100.0
738 Sauvo	184	1.5	2 178	17.9	2 106	17.4	2 359	19.4	2 145	17.7	1 401	11.5	1 086	8.9	458	3.8	226	1.9	12 141	100.0
747 Sillkainen	645	1.8	5 473	15.6	5 756	16.4	7 161	20.4	7 098	20.2	5 086	14.5	2 058	5.9	1 203	3.4	627	1.8	35 105	100.0
761 Somero	435	1.3	6 661	20.2	7 931	24.1	6 214	18.8	5 707	17.3	3 481	10.6	1 303	4.0	519	1.6	729	2.2	32 978	100.0
783 Säkö	154	1.6	1 674	17.1	1 139	11.6	2 256	23.0	2 325	23.7	1 035	10.6	517	5.3	539	5.5	166	1.7	9 804	100.0
833 Taivassalo	162	2.5	1 509	23.0	1 133	17.3	1 029	15.7	975	14.9	677	10.3	671	10.2	230	3.5	163	2.5	6 549	100.0
838 Tarvasjoki	57	1.4	742	18.0	750	18.2	828	20.1	725	17.6	487	11.8	336	8.1	151	3.7	52	1.3	4 129	100.0
853 Turku-Abo	172	1.7	2 275	22.5	1 780	17.6	1 864	18.4	1 631	16.1	1 090	10.8	825	8.1	344	3.4	148	1.5	10 129	100.0
866 Ulvila	116	0.4	5 094	18.4	6 514	23.5	5 472	19.8	4 480	16.2	2 412	8.7	2 146	7.8	864	3.1	604	2.2	27 702	100.0
895 Uusikaupunki	549	1.9	5 996	20.8	5 228	18.2	5 338	18.5	4 606	16.0	3 059	10.6	2 485	8.6	1 032	3.6	518	1.8	28 812	100.0
918 Vehmaa	206	2.1	2 381	24.7	1 711	17.7	1 613	16.7	1 494	15.5	966	10.0	814	8.4	300	3.1	165	1.7	9 650	100.0
Total	14 381	1.5	176 515	18.2	171 288	17.7	198 944	20.5	173 247	17.9	112 823	11.6	70 070	7.2	37 266	3.8	16 195	1.7	970 730	100.0
Häme-Uusimaa																				
015 Arjány	107	1.2	1 925	21.7	1 995	22.5	1 868	21.0	1 288	14.5	763	8.6	550	6.2	280	3.2	108	1.2	8 883	100.0
016 Asikkala	381	0.9	9 120	22.6	8 870	21.9	7 500	18.5	6 485	16.0	4 037	10.0	2 580	6.4	1 134	2.8	344	0.9	40 452	100.0
018 Askola	140	1.3	2 223	20.1	2 156	19.5	2 407	21.8	1 961	17.7	977	8.8	689	6.2	339	3.1	168	1.5	11 061	100.0
061 Forssa	76	0.6	2 682	20.2	2 844	21.4	1 949	14.6	2 642	19.9	1 809	13.6	873	6.6	195	1.5	240	1.8	13 310	100.0
081 Hartola	258	0.6	10 237	23.2	10 292	23.3	6 898	15.6	8 296	18.8	4 226	9.6	2 375	5.4	1 244	2.8	273	0.6	44 099	100.0
082 Hättula	366	1.6	5 494	23.4	5 244	22.3	4 695	20.0	3 353	14.3	2 105	9.0	1 252	5.3	755	3.2	256	1.1	23 521	100.0
086 Hausjärvi	348	1.8	4 832	25.5	3 608	19.0	4 029	21.2	2 986	15.7	1 722	9.1	863	4.6	447	2.4	136	0.7	18 972	100.0
098 Hollola	346	1.2	6 780	23.7	6 336	22.1	5 527	19.3	4 461	15.6	2 593	9.1	1 550	5.4	661	2.3	412	1.4	28 666	100.0
103 Humppila	96	1.4	1 327	18.7	1 323	18.6	1 098	15.5	1 351	19.0	934	13.2	663	9.3	217	3.1	97	1.4	7 106	100.0
106 Hyvinkää	324	1.6	4 350	22.0	3 861	19.5	4 491	22.7	3 212	16.2	1 881	9.5	1 043	5.3	461	2.3	184	0.9	19 807	100.0
109 Hämeenlinna	1 717	1.3	27 004	20.9	26 935	20.9	26 167	20.3	21 621	16.8	13 298	10.3	7 252	5.6	3 513	2.7	1 450	1.1	128 958	100.0
111 Heinola	567	1.0	12 318	22.0	12 682	22.6	9 836	17.5	8 805	15.7	6 541	11.7	3 793	6.8	1 316	2.3	255	0.5	56 124	100.0
165 Janakkala	547	1.6	7 123	21.4	6 932	20.8	6 937	20.8	5 492	16.5	3 040	9.1	1 945	5.8	958	2.9	371	1.1	33 343	100.0
169 Jokioinen	130	1.7	1 916	24.4	1 910	24.3	884	11.3	1 353	17.2	897	11.4	457	5.8	144	1.8	159	2.0	7 849	100.0
186 Järvenpää	25	1.8	444	31.7	296	21.1	253	18.1	200	14.3	78	5.5	56	4.0	35	2.5	15	1.1	1 401	100.0
223 Karjalohja	128	1.8	2 131	29.7	1 721	24.0	1 173	16.3	809	11.3	515	7.2	415	5.8	177	2.5	118	1.7	7 188	100.0
224 Karkkila	209	1.3	3 198	20.0	3 436	21.5	3 402	21.3	2 396	15.0	1 472	9.2	1 041	6.5	559	3.5	297	1.9	16 011	100.0
245 Kerava	18	1.5	336	27.6	257	21.1	219	18.0	178	14.6	100	8.2	59	4.8	29	2.3	24	2.0	1 220	100.0
283 Hämeenkoski	146	1.3	3 006	26.0	2 492	21.5	2 199	19.0	1 827	15.8	1 028	8.9	584	5.0	226	2.0	68	0.6	11 575	100.0
316 Kärkölä	234	1.7	3 656	26.4	2 906	21.0	2 580	18.7	2 324	16.8	1 206	8.7	612	4.4	225	1.6	82	0.6	13 826	100.0
398 Lahti	113	1.6	1 885	27.3	1 664	24.1	1 171	17.0	858	12.4	583	8.4	322	4.7	165	2.4	142	2.1	6 901	100.0
433 Loppi	652	1.5	9 394	22.1	8 362	19.6	8 389	19.7	6 897	16.2	4 165	9.8	2 674	6.3	1 468	3.5	592	1.4	42 593	100.0
444 Lohja	345	1.8	6 219	32.4	4 225	22.0	3 118	16.2	2 075	10.8	1 298	6.8	1 002	5.2	572	3.0	343	1.8	19 199	100.0

Table 4a. Continued

Forestry centre Municipality	Open regeneration site		1-20 yrs		21-40 yrs		41-60 yrs		61-80 yrs		81-100 yrs		101-120 yrs		121-140 yrs		141+ yrs		Forest land total	
	ha	%	ha	%	ha	%	ha	%	ha	%	ha	%	ha	%	ha	%	ha	%	ha	%
504 Myrskylä-Mörskom	120	1.0	2 132	18.4	2 520	21.8	2 738	23.6	1 898	16.4	1 001	8.6	688	5.9	334	2.9	157	1.4	11 588	100.0
505 Mäntsälä	537	1.6	7 712	22.4	6 423	18.6	7 635	22.1	6 089	17.7	3 740	10.9	1 465	4.3	653	1.9	223	0.7	34 477	100.0
532 Nastola	227	1.1	4 981	23.5	5 171	24.4	3 859	18.2	3 005	14.2	2 376	11.2	883	4.2	414	2.0	315	1.5	21 232	100.0
540 Nummi-Pusula	481	1.7	7 156	25.3	6 527	23.1	5 444	19.2	3 366	11.9	2 291	8.1	1 655	5.9	842	3.0	547	1.9	28 309	100.0
543 Nurmijärvi	373	2.2	5 129	30.3	3 573	21.1	3 001	17.7	2 142	12.7	1 098	6.5	861	5.1	466	2.8	266	1.6	16 909	100.0
560 Orimattila	473	1.4	9 431	27.7	7 663	22.5	6 187	18.2	4 343	12.8	2 953	8.7	1 705	5.0	859	2.5	435	1.3	34 050	100.0
576 Padasjoki	424	1.0	7 518	17.8	9 098	21.5	8 520	20.2	7 343	17.4	4 598	10.9	2 662	6.3	1 614	3.8	471	1.1	42 247	100.0
611 Pornainen	83	1.1	1 432	18.3	1 720	22.0	1 812	23.1	1 325	16.9	625	8.0	446	5.7	251	3.2	138	1.8	7 832	100.0
616 Pukkila	78	1.1	1 528	22.3	1 514	22.1	1 575	23.0	1 032	15.1	518	7.6	352	5.1	177	2.6	84	1.2	6 859	100.0
694 Riihimäki	130	1.9	1 961	28.9	1 309	19.3	1 395	20.5	979	14.4	514	7.6	319	4.7	147	2.2	44	0.7	6 798	100.0
781 Sysmä	339	0.7	12 106	23.1	11 915	22.8	7 868	15.0	10 217	19.5	5 421	10.4	3 067	5.9	1 119	2.1	331	0.6	52 384	100.0
834 Tammela	312	0.7	6 555	15.0	10 519	24.1	8 514	19.5	7 053	16.2	6 157	14.1	2 380	5.5	981	2.3	1 110	2.6	43 581	100.0
858 Tuusula	189	1.9	2 746	27.2	2 134	21.1	1 891	18.7	1 489	14.8	787	7.8	476	4.7	246	2.4	137	1.4	10 096	100.0
927 Vihti	367	1.2	6 347	21.1	6 732	22.4	6 202	20.6	4 286	14.2	2 564	8.5	1 846	6.1	1 056	3.5	709	2.4	30 108	100.0
981 Ypäjä	83	1.1	1 449	18.7	1 813	23.4	1 047	13.5	1 432	18.5	964	12.4	580	7.5	217	2.8	172	2.2	7 757	100.0
Total	11 490	1.3	205 786	22.5	198 987	21.7	174 477	19.0	146 869	16.0	90 879	9.9	52 035	5.7	24 498	2.7	11 272	1.2	916 294	100.0
Kaakkois-Suomi																				
075 Hamina	1 136	2.6	10 895	24.8	10 241	23.3	7 981	18.2	4 662	10.6	4 439	10.1	3 535	8.1	879	2.0	157	0.4	43 924	100.0
142 Iitti	383	1.0	7 713	19.4	9 445	23.8	7 329	18.5	6 824	16.4	4 573	11.5	2 446	6.2	1 058	2.7	215	0.5	39 687	100.0
153 Iimatra	218	2.2	2 623	26.7	2 229	22.7	1 622	16.5	1 369	13.9	891	9.1	628	6.4	220	2.2	38	0.4	9 838	100.0
285 Kotka	535	3.0	5 232	28.9	4 381	24.2	2 855	15.8	1 777	9.8	1 593	8.8	1 219	6.7	373	2.1	123	0.7	18 088	100.0
286 Kouvola	2 234	1.3	35 501	20.2	39 216	22.3	34 009	19.4	23 534	13.4	22 794	13.0	13 048	7.4	4 887	2.5	882	0.5	175 604	100.0
405 Lappeenranta	1 661	2.3	19 898	27.4	15 808	21.7	12 230	16.8	8 975	12.3	7 395	10.2	5 051	7.0	1 813	1.8	388	0.5	72 720	100.0
416 Lemmi	308	1.9	4 829	29.8	3 742	23.1	2 704	16.7	1 906	11.7	1 550	9.6	861	5.3	219	1.4	116	0.7	16 235	100.0
441 Luumäki	1 264	2.1	13 421	22.8	13 269	22.5	10 981	18.6	6 767	11.5	6 817	11.6	4 763	8.1	1 940	2.3	332	0.6	58 953	100.0
489 Miehikkälä	673	2.1	6 894	21.6	7 330	23.2	6 156	19.5	3 725	11.8	3 754	11.9	2 376	7.5	459	1.5	279	0.9	31 585	100.0
580 Parikkala	550	1.3	11 873	27.6	13 880	32.2	7 229	16.8	4 570	10.6	2 573	6.0	1 713	4.0	512	1.2	197	0.5	43 098	100.0
624 Pynkäälä-Pytis	139	0.7	2 895	15.1	4 375	23.3	4 271	22.7	3 016	16.1	2 138	11.4	1 144	6.1	535	2.9	332	1.8	18 785	100.0
689 Rautjärvi	533	1.9	7 150	25.2	7 875	27.7	4 982	17.5	3 554	12.5	2 056	7.2	1 725	6.1	410	1.4	126	0.4	28 411	100.0
700 Ruokolahti	1 088	1.3	17 453	21.9	21 090	26.4	15 622	19.6	10 218	12.8	7 790	9.8	4 563	5.7	1 425	1.8	600	0.8	79 827	100.0
739 Savitaipale	692	1.6	11 476	26.4	10 654	24.5	8 708	20.0	4 507	10.4	4 108	9.4	2 437	5.6	698	1.6	270	0.6	43 550	100.0
775 Suomensalmi	316	1.3	5 028	20.8	5 972	24.7	5 131	21.2	2 429	10.1	2 724	11.3	1 834	7.6	544	2.3	178	0.7	24 157	100.0
831 Taipalsaari	286	1.0	6 527	23.5	5 864	21.1	3 122	11.3	3 122	11.3	2 662	9.6	1 597	5.8	674	2.4	78	0.3	27 740	100.0
935 Virolahti	767	3.0	5 770	22.3	6 159	23.8	4 893	18.9	2 762	10.7	3 218	12.5	1 773	6.9	255	1.0	245	1.0	25 842	100.0
978 Ylämaa	568	1.9	6 181	20.3	7 069	23.2	5 851	19.2	3 970	13.0	3 360	11.0	2 604	8.6	607	2.0	235	0.8	30 444	100.0
Total	13 331	1.7	181 238	23.0	189 663	24.1	148 418	18.8	97 387	12.4	84 434	10.7	53 319	6.8	15 906	2.0	4 790	0.6	788 488	100.0
Pirkanmaa																				
020 Akaa	67	1.3	1 320	25.7	1 339	26.0	811	15.8	799	15.5	465	9.0	221	4.3	72	1.4	54	1.0	5 148	100.0
108 Hämeenkyrö	372	1.2	6 773	21.3	8 300	26.1	6 422	20.2	4 503	14.2	2 963	9.3	1 307	4.1	752	2.4	388	1.2	31 781	100.0
143 Ikaalinen	762	1.3	11 341	19.9	13 734	24.1	11 573	20.3	8 147	14.3	5 587	9.8	3 017	5.3	1 880	3.3	1 063	1.9	57 105	100.0
177 Juupajoki	280	1.4	4 211	20.6	4 381	21.4	4 106	20.1	3 036	14.8	2 399	11.7	1 053	5.1	598	2.9	420	2.1	20 484	100.0
211 Kangasala	755	2.3	7 095	21.6	7 268	22.1	6 863	20.9	4 817	13.1	3 417	10.4	1 701	5.2	447	1.4	995	3.0	32 859	100.0
250 Kihniö	357	1.3	3 627	13.2	5 202	18.9	6 218	22.6	4 794	17.4	3 068	11.1	2 294	8.3	1 247	4.5	748	2.7	27 555	100.0

Table 4a. Continued

Forestry centre Municipality	Open regeneration site			1-20 yrs			21-40 yrs			41-60 yrs			61-80 yrs			81-100 yrs			101-120 yrs			121-140 yrs			141+ yrs			Forest land total		
	ha	%		ha	%		ha	%		ha	%		ha	%		ha	%		ha	%		ha	%		ha	%		ha	%	
289 Kuumajärvi	219	1.8		3 118	25.0		2 738	21.9		2 291	18.4		1 765	14.1		1 106	8.9		688	5.5		449	3.6		109	0.9		12 483	100.0	
310 Kymäläkoski	114	1.1		2 213	20.6		2 622	24.4		1 646	15.3		2 091	19.5		1 097	10.2		631	5.9		150	1.4		188	1.7		10 752	100.0	
418 Lemppälä	788	4.6		3 372	19.5		4 066	23.5		4 101	23.7		1 937	11.2		2 068	11.9		2 066	3.5		206	1.2		188	1.1		17 328	100.0	
508 Mänttä-Vilppula	492	1.1		7 919	18.1		9 923	22.7		9 253	21.2		6 666	15.3		4 711	10.8		2 556	5.9		1 419	3.3		751	1.7		43 690	100.0	
536 Nokka	364	1.9		3 919	20.6		4 592	24.2		4 351	22.9		2 429	12.8		1 990	10.5		755	4.0		414	2.2		202	1.1		19 018	100.0	
562 Orivesi	828	1.3		12 486	19.8		14 437	22.9		12 765	20.3		9 377	14.9		7 004	11.1		3 223	5.1		1 732	2.8		1 135	1.8		62 988	100.0	
581 Parkano	1 244	1.9		9 732	14.8		11 380	17.3		14 154	21.5		10 835	16.5		7 863	12.0		5 128	7.8		3 171	4.8		2 248	3.4		65 755	100.0	
604 Pirkkala	221	4.4		1 195	23.7		1 109	22.0		1 159	23.0		856	11.0		579	11.5		134	2.7		61	1.2		31	0.6		5 044	100.0	
619 Punkalaidun	292	1.6		3 872	21.2		3 188	17.5		3 751	20.6		2 540	13.9		2 721	14.9		1 150	6.3		566	3.1		149	0.8		18 229	100.0	
635 Pälkäne	481	1.2		7 345	18.0		9 549	23.2		9 595	23.6		6 932	17.0		3 467	8.5		2 008	4.9		1 080	2.7		264	0.7		40 721	100.0	
702 Ruovesi	615	1.0		9 873	15.6		14 630	23.5		14 196	22.5		9 818	15.5		7 072	11.2		3 581	5.7		2 185	3.5		1 216	1.9		63 188	100.0	
790 Sastamala	1 370	1.6		16 934	19.4		24 255	27.8		16 999	19.5		11 201	12.8		8 324	9.5		4 224	4.8		2 966	3.4		954	1.1		87 225	100.0	
837 Tampere	511	1.3		6 679	17.6		9 028	23.7		8 319	21.9		6 005	15.8		4 041	10.6		1 839	4.8		1 025	2.7		601	1.6		38 046	100.0	
887 Urjala	399	1.4		5 799	20.2		5 950	20.7		4 966	17.3		5 258	18.3		3 542	12.3		1 836	6.4		647	2.3		350	1.2		28 738	100.0	
908 Valkkeakoski	247	1.5		3 297	20.6		3 870	24.2		3 376	21.1		2 392	14.9		1 721	10.8		621	3.9		297	1.9		191	1.2		16 012	100.0	
922 Vesilähti	369	1.9		4 426	22.2		3 828	19.2		3 343	16.8		3 343	16.8		2 820	14.2		1 021	5.1		524	2.6		242	1.2		19 916	100.0	
936 Virrat	1 439	1.6		15 058	16.3		18 726	20.2		16 709	18.0		15 569	16.8		10 474	11.3		7 693	8.3		4 901	5.3		2 067	2.2		92 635	100.0	
980 Ylöjärvi	954	1.1		13 928	15.5		21 318	23.7		19 869	22.1		14 176	15.8		9 604	10.7		5 435	6.0		3 055	3.4		1 613	1.8		89 951	100.0	
Total	13 540	1.5		165 531	18.3		205 433	22.7		186 827	20.6		138 486	15.3		98 102	10.8		52 719	5.8		29 844	3.3		16 168	1.8		906 650	100.0	
Etelä-Savo																														
046 Enonkoski	513	2.0		6 927	26.5		6 913	26.4		4 253	16.2		2 910	11.1		2 066	7.9		1 821	7.0		613	2.3		173	0.7		26 189	100.0	
090 Heinävesi	1 490	1.6		21 784	23.9		25 842	28.4		17 154	18.8		9 704	10.7		7 322	8.0		5 526	6.1		1 926	2.1		373	0.4		91 121	100.0	
097 Hirvensalmi	313	0.8		8 777	22.9		9 327	24.3		6 647	17.3		5 710	14.9		4 157	10.8		2 507	6.5		806	2.1		156	0.4		38 400	100.0	
171 Joroinen	884	1.9		10 755	23.5		12 824	28.0		6 502	14.2		4 636	10.1		6 053	13.2		2 876	6.3		949	2.1		336	0.7		45 815	100.0	
178 Juva	1 070	1.1		21 643	23.0		22 265	23.7		16 236	17.3		11 865	12.6		12 355	13.1		5 817	6.2		2 372	2.5		425	0.5		94 049	100.0	
213 Kangasniemi	1 153	1.3		24 704	27.4		21 044	23.3		14 149	15.7		10 473	11.6		11 049	12.2		5 389	6.0		1 864	2.1		460	0.5		90 285	100.0	
246 Kerimäki	746	1.6		12 021	26.4		12 517	27.5		7 757	17.0		5 422	11.9		3 657	8.0		2 292	5.0		817	1.8		340	0.8		45 571	100.0	
491 Mikkelä	1 518	1.1		34 851	25.9		31 415	23.3		22 272	16.5		17 168	12.7		15 770	11.7		8 206	6.1		3 124	2.3		447	0.3		134 770	100.0	
507 Mäntyharju	907	1.1		17 424	21.3		19 250	23.5		16 677	20.4		9 985	12.2		9 283	11.4		5 985	7.3		1 853	2.3		412	0.5		81 776	100.0	
588 Pertunmaa	262	0.9		7 924	25.9		7 657	25.0		5 151	16.8		4 249	13.9		3 157	10.3		1 669	5.5		543	1.8		20	0.1		30 632	100.0	
593 Pieksämäki	2 370	1.8		31 249	23.2		33 051	24.5		22 034	16.4		15 086	11.2		17 665	13.1		8 753	6.5		3 842	2.9		721	0.5		134 769	100.0	
618 Punkaharju	542	1.4		8 989	22.8		12 093	30.7		7 085	20.1		4 687	11.9		3 266	8.3		1 865	4.7		513	1.3		398	1.0		39 439	100.0	
623 Puumala	535	0.8		15 251	22.0		20 861	30.1		13 909	20.1		6 985	10.1		7 113	10.3		3 562	5.1		922	1.3		189	0.3		69 326	100.0	
681 Rantasalmi	785	1.8		12 868	29.0		11 788	26.6		6 984	15.7		4 761	10.7		3 535	8.0		2 512	5.7		885	2.0		247	0.6		44 365	100.0	
696 Ristilina	468	1.0		10 464	22.6		10 840	23.4		8 843	19.1		5 630	12.2		5 398	11.7		3 308	7.1		1 142	2.5		262	0.6		46 345	100.0	
740 Savonlinna	1 514	1.5		25 356	24.3		29 934	28.7		18 673	17.9		11 673	11.2		8 490	8.1		6 052	5.8		1 940	1.9		726	0.7		104 356	100.0	
768 Soukka	844	1.7		13 431	26.9		13 604	27.3		8 925	17.9		5 302	10.6		4 251	8.5		2 516	5.0		678	1.4		342	0.7		49 893	100.0	
Total	15 905	1.4		284 420	24.4		301 224	25.8		203 249	17.4		136 247	11.7		124 588	10.7		70 652	6.1		24 788	2.1		6 026	0.5		1 167 100	100.0	
Etelä-Pohjanmaa																														
005 Alejärvi	1 350	1.8		12 250	16.4		13 614	18.2		15 345	20.5		11 870	15.9		9 147	12.2		5 641	7.5		3 869	5.2		1 726	2.3		74 811	100.0	
010 Alavus	1 200	2.2		10 365	19.1		9 944	18.4		9 639	17.8		9 761	18.0		5 387	9.9		4 163	7.7		2 991	5.5		749	1.4		54 200	100.0	
052 Evijärvi	479	2.0		4 770	20.3		4 573	19.5		4 549	19.4		3 398	14.5		2 729	11.6		1 548	6.6		908	3.9		536	2.3		23 491	100.0	
074 Halsua	243	0.9		3 027	11.3		6 109	22.9		5 158	19.3		3 150	11.8		3 448	12.9		1 771	6.6		2 022	7.6		1 790	6.7		26 717	100.0	

Table 4a. Continued

Forestry centre	Open regeneration site		1-20 yrs		21-40 yrs		41-60 yrs		61-80 yrs		81-100 yrs		101-120 yrs		121-140 yrs		141+ yrs		Forest land total	
	ha	%	ha	%	ha	%	ha	%	ha	%	ha	%	ha	%	ha	%	ha	%	ha	%
095 Himanka	397	2.2	2 792	15.1	3 677	19.9	3 797	20.6	2 697	14.6	2 159	11.7	1 289	7.0	964	5.2	669	3.6	18 439	100.0
145 Imaajoki	655	2.0	7 712	22.9	7 279	21.6	4 671	13.9	4 378	13.0	3 501	10.4	3 016	9.0	1 930	5.7	534	1.6	33 676	100.0
151 Isojoki	625	1.4	6 977	15.2	8 182	17.9	9 633	21.0	7 823	17.1	5 203	11.4	3 568	7.8	2 681	5.9	1 100	2.4	45 792	100.0
152 Isokyrö	338	1.8	4 312	22.6	4 690	24.6	2 654	13.9	2 246	11.8	1 914	10.1	1 552	8.2	873	4.6	464	2.4	19 043	100.0
164 Jalasjärvi	1 273	2.6	10 909	21.9	8 638	17.3	9 206	18.5	7 593	15.2	4 924	9.9	3 826	7.7	2 416	4.8	1 094	2.2	49 881	100.0
217 Kannus	466	1.4	5 217	16.2	5 585	17.3	6 587	20.4	4 602	14.3	4 023	12.5	2 633	8.2	1 823	5.6	1 358	4.2	32 295	100.0
218 Karijoki	131	1.1	2 196	17.9	2 823	23.1	1 839	15.0	1 599	13.1	1 456	11.9	1 187	9.7	806	6.6	206	1.7	12 245	100.0
232 Kauhajoki	1 435	1.8	14 522	17.8	14 297	17.5	19 063	23.4	12 494	15.3	8 196	10.0	5 395	6.6	4 830	5.9	1 383	1.7	81 633	100.0
233 Kauhava	1 714	2.3	13 645	18.1	15 235	20.3	14 241	18.9	10 378	13.8	9 247	12.3	5 747	7.6	3 201	4.3	1 817	2.4	75 225	100.0
236 Kaustinen	397	1.7	3 598	15.5	4 502	19.4	4 899	21.1	3 445	14.8	2 765	11.9	1 658	7.1	1 193	5.1	762	3.3	23 219	100.0
272 Kokkola-Karleby	1 727	1.8	16 371	17.0	20 359	21.1	18 930	19.6	13 823	14.3	11 042	11.4	6 350	6.6	4 510	4.7	3 445	3.6	96 559	100.0
300 Kuortane	1 134	1.9	13 500	22.8	13 519	22.8	8 189	13.8	7 375	12.5	6 358	10.7	5 105	8.6	3 089	5.2	983	1.7	59 252	100.0
399 Laihia	489	1.5	6 147	18.8	7 858	24.0	4 696	14.4	4 253	13.0	3 716	11.4	3 012	9.2	1 789	5.5	732	2.2	32 693	100.0
403 Lappajärvi	479	1.7	4 050	14.3	5 178	18.3	5 634	19.9	4 341	15.3	4 177	14.8	2 379	8.4	1 358	4.8	719	2.5	28 315	100.0
408 Lapua	574	1.4	6 255	15.0	8 761	21.0	8 345	20.0	6 502	15.6	5 294	12.7	3 048	7.3	1 856	4.5	1 105	2.7	41 739	100.0
421 Lestijärvi	682	1.9	5 356	15.7	6 390	18.7	6 128	17.9	6 236	18.3	4 536	13.3	2 294	6.7	1 665	4.9	905	2.7	34 161	100.0
584 Perno	699	1.4	5 837	11.6	10 081	20.1	10 537	21.0	9 143	18.2	6 220	12.4	3 487	6.9	2 411	4.8	1 817	3.6	50 233	100.0
743 Seinäjoki	1 972	2.3	20 536	23.5	16 321	18.7	15 316	17.6	13 049	15.0	8 748	10.0	5 795	6.6	4 182	4.8	1 340	1.5	87 260	100.0
759 Soini	619	1.5	5 880	13.9	8 627	20.3	10 257	24.2	6 981	16.4	4 572	10.8	2 667	6.3	1 716	4.0	1 149	2.7	42 468	100.0
846 Teuva	618	1.7	7 322	20.2	8 894	24.6	5 149	14.2	4 378	12.1	3 992	11.0	3 280	9.1	2 040	5.6	499	1.4	36 173	100.0
849 Toholampi	530	1.4	6 283	16.6	7 086	18.8	7 258	19.3	4 797	12.7	4 605	12.2	3 241	8.6	2 229	5.9	1 639	4.4	37 648	100.0
863 Töysä	506	2.3	4 040	18.1	3 270	14.6	4 050	18.1	3 499	15.7	2 827	12.6	2 067	9.2	1 503	6.7	598	2.7	22 360	100.0
924 Veteli	511	1.6	4 225	13.4	5 854	18.6	6 975	22.2	5 078	16.1	3 979	12.6	2 307	7.3	1 464	4.7	1 084	3.4	31 477	100.0
934 Vimpeli	189	1.0	2 518	13.9	3 615	20.0	3 953	21.9	2 762	15.3	2 168	12.0	1 267	7.0	910	5.0	693	3.8	18 075	100.0
942 Vähäkylä	240	2.7	2 465	27.5	2 257	25.2	1 183	13.2	923	10.3	571	6.4	760	8.5	323	3.6	237	2.6	8 959	100.0
989 Ahtäri	945	1.4	10 432	15.8	13 130	19.8	14 770	22.3	10 569	16.0	7 860	11.9	4 542	6.9	2 520	3.8	1 474	2.2	66 242	100.0
Total	23 403	1.8	230 038	17.7	255 817	19.7	248 379	19.1	194 531	15.0	148 737	11.5	97 252	7.5	65 983	5.1	33 331	2.6	1 297 471	100.0
Keski-Suomi																				
077 Hankasalmi	511	1.2	13 151	29.6	11 348	25.5	6 521	14.7	4 669	10.5	5 533	12.4	1 927	4.3	619	1.4	210	0.5	44 490	100.0
172 Joutsa	424	0.6	17 081	23.8	17 263	24.0	12 608	17.5	10 765	15.0	8 074	11.2	3 790	5.3	1 504	2.1	352	0.5	71 862	100.0
179 Jyväskylä	1 253	1.3	25 948	27.7	22 994	24.6	15 101	16.1	12 521	13.4	9 083	9.7	3 955	4.2	1 996	2.1	814	0.9	93 665	100.0
182 Jämsä	1 585	1.2	34 103	26.3	33 937	26.2	21 065	16.3	15 543	12.0	12 479	9.6	6 125	4.7	2 753	2.1	1 987	1.5	129 577	100.0
216 Kannonkoski	615	1.6	5 689	14.6	9 510	24.4	7 851	20.2	5 947	15.3	4 017	10.3	2 749	7.1	1 512	3.9	1 069	2.7	38 970	100.0
226 Karstula	854	1.2	9 005	12.8	15 118	21.4	15 106	21.4	12 407	17.6	8 404	11.9	4 740	6.7	2 903	4.1	2 102	3.0	70 640	100.0
249 Keuruu	1 198	1.1	17 553	16.5	24 520	23.0	22 319	21.0	16 891	15.9	11 624	10.9	6 822	6.1	4 032	3.8	1 740	1.6	106 398	100.0
256 Kinnula	555	1.5	5 337	14.3	7 877	21.2	7 099	19.1	6 020	16.2	4 949	13.3	2 638	7.1	1 617	4.3	1 134	3.1	37 225	100.0
265 Kivijärvi	790	1.9	6 342	15.3	9 255	22.3	8 311	20.1	6 428	15.5	4 524	10.9	2 661	6.4	1 750	4.2	1 364	3.3	41 425	100.0
275 Konnevesi	817	1.9	12 014	24.6	11 871	26.9	6 040	13.7	4 951	11.2	5 715	12.9	2 027	4.6	591	1.3	144	0.3	44 169	100.0
291 Kuhmoinen	793	1.4	13 915	27.2	13 227	23.3	9 589	16.9	8 670	15.3	5 848	10.3	2 592	4.6	1 288	2.3	742	1.3	56 665	100.0
312 Kyyjärvi	372	1.1	3 969	11.7	6 793	20.0	8 309	24.4	6 589	19.4	3 522	10.3	2 053	6.0	1 499	4.4	953	2.8	34 059	100.0
410 Laukaa	790	1.6	14 911	30.7	12 540	25.8	7 084	14.6	5 128	10.6	5 014	10.3	2 017	4.2	680	1.4	433	0.9	48 597	100.0
435 Luhanka	142	0.8	4 591	25.7	4 204	23.5	3 117	17.4	2 708	15.2	1 717	9.6	781	4.4	454	2.5	159	0.9	17 872	100.0

Table 4a. Continued

Forestry centre	Open regeneration site										141+ yrs		Forest land total							
	ha	%	1-20 yrs	21-40 yrs	41-60 yrs	61-80 yrs	81-100 yrs	101-120 yrs	121-140 yrs	141+ yrs	ha	%	ha	%						
Municipality																				
495 Multia	780	1.2	8 268	13.0	14 330	22.5	13 124	20.6	10 762	16.9	7 412	11.7	4 756	7.5	2 408	3.8	1 793	2.8	63 633	100.0
500 Muurame	151	1.3	3 154	27.7	2 911	25.6	1 796	15.8	1 517	13.3	1 067	9.4	447	3.9	275	2.4	73	0.6	11 392	100.0
592 Peljälavesi	406	1.1	10 213	27.0	10 021	26.5	6 494	17.2	4 806	12.7	3 948	10.4	1 176	3.1	430	1.1	320	0.9	37 815	100.0
601 Pihlajavesi	898	1.0	12 201	13.8	17 989	20.3	14 204	16.0	19 963	22.5	14 822	16.7	5 302	6.0	1 949	2.2	1 322	1.5	88 650	100.0
729 Saarijärvi	1 317	1.3	16 873	16.3	23 956	23.2	20 660	20.0	15 681	15.2	11 318	11.0	6 905	6.7	3 837	3.7	2 849	2.8	103 395	100.0
850 Toivakka	438	1.5	8 482	28.2	7 532	25.0	4 656	15.5	3 687	12.2	3 223	10.7	1 336	4.4	570	1.9	188	0.6	30 113	100.0
892 Uurainen	314	1.1	7 349	25.8	7 408	26.0	5 280	18.6	3 522	12.4	3 176	11.2	870	3.1	277	1.0	253	0.9	28 449	100.0
931 Viitasaari	1 364	1.3	24 612	22.8	31 310	29.0	19 936	18.5	13 015	12.1	7 443	6.9	5 692	5.3	3 075	2.9	1 432	1.3	107 880	100.0
992 Äänekoski	1 164	1.5	17 722	23.5	19 792	26.3	12 769	16.9	9 957	13.2	8 351	11.1	3 848	5.1	1 294	1.7	472	0.6	75 369	100.0
Total	17 532	1.3	292 492	21.2	335 708	24.3	249 039	18.0	202 146	14.6	151 264	10.9	74 909	5.4	37 314	2.7	21 907	1.6	1 382 311	100.0
Pohjois-Savo																				
140 Iisalmi	853	1.5	16 588	29.9	15 211	27.4	8 033	14.5	5 983	10.8	5 358	9.7	2 556	4.6	609	1.1	301	0.5	55 491	100.0
174 Juankoski	454	1.3	8 793	24.6	9 661	27.0	5 902	16.5	3 872	10.8	3 905	10.9	1 944	5.4	773	2.2	434	1.2	35 737	100.0
204 Kaavi	634	1.1	10 947	18.7	15 499	26.5	10 776	18.5	7 214	12.4	6 776	11.6	3 507	6.0	1 708	2.9	1 345	2.3	58 406	100.0
227 Karttula	817	2.0	10 583	25.6	11 345	27.4	6 218	15.0	4 566	11.0	4 730	11.4	2 281	5.5	585	1.4	227	0.6	41 351	100.0
239 Keitele	480	1.2	9 485	23.1	9 612	23.4	7 149	17.4	6 912	16.8	4 593	11.2	2 056	5.0	576	1.4	181	0.4	41 044	100.0
263 Kuruvesi	1 398	1.4	20 931	21.3	22 137	22.6	18 986	19.4	15 324	15.6	12 630	12.9	5 073	5.2	809	0.8	834	0.9	98 123	100.0
297 Kuopio	1 154	1.3	21 150	23.8	23 344	26.3	14 774	16.6	11 074	12.5	9 399	10.6	4 196	4.7	2 491	2.8	1 269	1.4	88 851	100.0
402 Lapinlahti	619	1.4	11 601	25.3	12 693	27.7	6 912	15.1	5 765	12.6	5 132	11.2	2 244	4.9	507	1.1	303	0.7	45 776	100.0
420 Leppävirta	1 378	1.5	19 525	20.7	26 845	28.5	15 002	15.9	10 494	11.2	11 706	12.4	6 015	6.4	2 238	2.4	930	1.0	94 134	100.0
476 Maaninka	497	1.5	9 131	26.8	9 491	27.9	4 720	13.9	3 553	10.4	3 671	10.8	2 284	6.7	577	1.7	118	0.4	34 041	100.0
534 Nilsiä	888	1.6	13 629	24.5	14 168	25.4	9 145	16.4	6 623	11.9	6 433	11.5	3 438	6.2	1 021	1.8	391	0.7	55 736	100.0
595 Pielavesi	1 178	1.3	19 204	20.5	24 963	26.7	16 384	17.5	13 132	14.0	12 000	12.8	4 919	5.3	1 279	1.4	494	0.5	93 554	100.0
686 Rautalampi	669	1.5	11 509	25.6	12 123	26.9	7 485	16.6	4 761	10.6	4 578	10.2	2 570	5.7	1 052	2.3	257	0.6	45 005	100.0
687 Rautavaara	568	0.6	11 140	11.8	22 841	24.1	20 846	22.0	16 823	17.7	12 760	13.5	5 821	6.1	2 007	2.1	2 020	2.1	94 826	100.0
749 Siilinjärvi	547	2.0	8 313	30.7	7 162	26.4	3 388	12.5	2 763	10.2	2 677	9.9	1 584	5.8	483	1.8	199	0.7	27 117	100.0
762 Sonkajärvi	1 029	0.9	20 531	17.5	28 675	24.4	24 333	20.7	18 726	15.9	14 344	12.2	6 154	5.2	2 150	1.8	1 637	1.4	117 579	100.0
778 Suonenjoki	1 102	1.8	14 422	23.7	15 082	24.8	9 483	15.6	7 196	11.8	7 931	13.0	3 826	6.3	1 326	2.2	453	0.7	60 821	100.0
844 Tervo	398	1.3	8 650	29.1	7 514	25.3	4 501	15.2	3 472	11.7	3 162	10.6	1 438	4.8	461	1.6	109	0.4	29 705	100.0
857 Tuusniemi	573	1.3	10 695	23.8	12 945	28.8	7 450	16.6	4 995	11.1	4 864	10.4	2 161	4.8	986	2.2	433	1.0	44 904	100.0
915 Varkaus	500	1.6	6 091	19.4	9 188	29.2	5 259	16.7	3 355	10.7	4 032	12.8	1 926	6.1	755	2.4	331	1.1	31 437	100.0
916 Varpaisjärvi	635	1.7	9 828	25.7	9 200	24.1	6 680	17.5	4 663	12.2	4 371	11.5	1 946	5.1	554	1.5	300	0.8	38 178	100.0
921 Vesanto	332	0.9	9 178	25.9	8 534	24.1	6 330	17.9	4 803	13.6	3 830	10.8	1 613	4.6	695	2.0	111	0.3	35 426	100.0
925 Vieremä	999	1.4	14 135	19.7	17 149	24.0	13 753	19.2	11 242	15.7	8 892	12.4	3 716	5.2	1 035	1.5	678	1.0	71 600	100.0
Total	17 701	1.3	296 059	22.1	345 382	25.8	233 509	17.4	177 312	13.2	157 574	11.8	73 273	5.5	24 677	1.8	13 354	1.0	1 338 842	100.0
Pohjois-Karjala																				
146 Ilomantsi	2 262	1.0	28 158	12.8	46 684	21.3	59 197	27.0	43 005	19.6	18 637	8.5	9 187	4.2	4 870	2.2	7 498	3.4	219 498	100.0
167 Joensuu	2 832	1.4	43 373	21.9	49 582	25.0	40 968	20.7	23 543	11.9	10 092	9.1	13 292	6.7	4 294	2.2	2 187	1.1	198 162	100.0
176 Juuka	1 618	1.3	23 235	18.3	30 360	23.9	29 893	23.5	18 848	14.8	10 938	8.6	7 942	6.3	2 441	1.9	1 848	1.5	127 124	100.0
248 Kesälahti	481	1.5	7 166	22.4	8 938	28.0	5 739	18.0	4 172	13.1	2 590	8.1	1 816	5.7	661	2.1	379	1.2	31 942	100.0
260 Kitee	831	1.2	17 080	25.1	18 323	26.9	11 923	17.5	8 127	11.9	5 647	8.3	4 098	6.0	1 511	2.2	639	0.9	68 178	100.0
276 Kontiolahti	1 042	1.6	14 848	22.2	16 542	24.7	13 074	19.5	9 027	13.5	6 121	9.1	4 002	6.0	1 948	2.0	940	1.4	66 944	100.0

Table 4a. Continued

Forestry centre Municipality	Open regeneration site		1-20 yrs		21-40 yrs		41-60 yrs		61-80 yrs		81-100 yrs		101-120 yrs		121-140 yrs		141+ yrs		Forest land total	
	ha	%	ha	%	ha	%	ha	%	ha	%	ha	%	ha	%	ha	%	ha	%	ha	%
309 Outokumpu	571	1.6	8 573	24.0	9 732	27.3	6 521	18.3	4 293	12.0	3 477	9.7	1 692	4.7	604	1.7	223	0.6	35 685	100.0
422 Lieksa	3 738	1.3	49 388	16.9	67 880	23.3	69 527	23.8	46 192	15.8	24 552	8.4	12 468	4.3	7 250	2.5	10 733	3.7	291 727	100.0
426 Liperi	964	1.8	14 776	27.8	14 249	26.8	9 237	17.4	5 398	10.2	4 695	8.8	2 399	4.5	1 051	2.0	337	0.6	53 107	100.0
541 Nurmes	1 398	1.0	23 444	16.9	36 108	26.0	27 671	19.9	18 752	13.5	15 308	11.0	6 777	4.9	3 433	2.5	6 127	4.4	139 016	100.0
607 Polvijärvi	855	1.4	14 499	23.3	15 495	24.9	12 395	19.9	8 347	13.4	6 022	9.7	3 040	4.9	1 149	1.9	428	0.7	62 231	100.0
707 Rääkkylä	358	1.1	8 467	25.7	8 602	26.1	5 983	18.1	3 876	11.7	2 860	8.7	1 655	5.0	863	2.6	350	1.1	33 014	100.0
848 Tohmajärvi	791	1.2	13 501	20.7	15 711	24.1	14 437	22.1	8 814	13.5	6 133	9.4	4 001	6.1	1 239	1.9	668	1.0	65 295	100.0
911 Valtimo	536	0.8	12 347	18.0	18 193	26.5	14 593	21.3	9 015	13.1	7 451	10.9	3 028	4.4	1 267	1.9	2 156	3.1	68 585	100.0
Total	18 276	1.3	278 854	19.1	356 397	24.4	321 157	22.0	211 410	14.5	132 523	9.1	75 398	5.2	31 980	2.2	34 512	2.4	1 460 508	100.0
Kainuu																				
105 Hyrynsalmi	931	0.8	18 218	15.9	21 919	19.1	27 063	23.6	19 175	16.7	8 189	7.1	3 778	3.3	3 514	3.1	12 088	10.5	114 855	100.0
205 Kajaani	1 806	1.2	20 528	14.0	27 996	19.1	34 068	23.3	28 823	19.7	16 453	11.2	7 104	4.9	4 902	3.4	4 658	3.2	146 338	100.0
290 Kuhmo	3 232	0.8	57 564	14.8	89 360	22.9	79 105	20.3	62 654	16.1	30 352	7.8	15 950	4.1	16 108	4.1	35 928	9.2	390 254	100.0
578 Paltamo	882	1.1	13 249	17.0	15 440	19.8	17 718	22.7	11 606	14.9	7 810	10.0	4 507	5.8	2 562	3.3	4 340	5.6	78 113	100.0
620 Puolanka	1 856	1.0	32 103	16.6	38 346	19.8	42 840	22.1	32 186	16.6	16 448	8.5	6 647	3.4	4 756	2.5	18 834	9.7	194 016	100.0
697 Ristijärvi	618	0.9	10 984	15.7	15 281	21.9	18 926	27.1	9 204	13.2	4 949	7.1	2 028	2.9	2 309	3.3	5 475	7.9	69 772	100.0
765 Sotkamo	2 226	1.0	34 166	15.1	51 289	22.7	49 459	21.8	37 310	16.5	22 184	9.8	11 168	4.9	7 092	3.1	11 588	5.1	226 479	100.0
777 Suomussalmi	4 625	1.2	66 835	16.7	90 779	22.7	71 498	17.9	62 072	15.5	30 730	7.7	15 909	4.0	13 777	3.5	43 592	10.9	399 816	100.0
785 Vaala	1 732	2.0	11 489	13.0	10 515	11.9	22 255	25.2	21 124	24.0	10 755	12.2	5 949	6.1	2 870	3.3	2 117	2.4	88 186	100.0
Total	17 907	1.1	265 115	15.5	360 924	21.1	362 932	21.3	284 152	16.6	147 869	8.7	72 439	4.2	57 890	3.4	138 600	8.1	1 707 829	100.0
Pohjois-Pohjanmaa																				
009 Alavieska	311	2.0	2 550	16.0	2 541	15.9	3 122	19.6	3 140	19.7	2 116	13.3	1 149	7.2	569	3.6	455	2.9	15 952	100.0
069 Haapajärvi	543	0.9	7 361	12.6	9 294	15.9	11 283	19.3	14 629	25.0	9 439	16.2	3 609	6.2	1 401	2.4	876	1.5	58 436	100.0
071 Haapavesi	1 439	1.9	10 624	13.9	10 502	13.8	13 991	18.3	19 458	25.5	12 653	16.6	5 059	6.6	1 691	2.2	975	1.3	76 392	100.0
072 Hailuoto	463	3.4	3 802	27.5	1 992	14.0	2 251	16.3	2 070	15.0	1 345	9.7	1 176	8.5	446	3.2	319	2.3	13 803	100.0
084 Haukipudas	750	2.5	4 809	15.7	3 697	12.1	6 628	21.7	5 750	18.8	4 205	13.8	2 450	8.0	1 417	4.6	862	2.8	30 568	100.0
139 Ii	1 406	1.4	14 030	13.5	14 301	13.8	23 625	22.8	22 297	21.5	14 358	13.9	7 461	7.2	3 381	3.3	2 793	2.7	103 651	100.0
208 Kalajo	1 676	3.7	6 992	15.3	7 453	16.3	10 237	22.4	8 127	17.8	5 268	11.5	2 783	6.1	1 944	4.3	1 305	2.9	45 787	100.0
244 Kempele	97	1.6	1 076	18.2	804	13.6	1 218	20.6	1 073	18.1	888	15.0	465	7.9	218	3.7	81	1.4	5 919	100.0
255 Klumppi	410	1.8	2 798	12.2	2 772	12.1	5 694	24.8	4 386	19.1	3 199	13.9	1 952	8.5	1 071	4.7	682	3.0	22 964	100.0
305 Kuusamo	2 470	0.7	52 175	14.8	57 791	16.4	53 098	15.1	54 951	15.5	42 053	12.0	19 874	5.7	10 323	2.9	59 485	16.9	351 620	100.0
317 Kärsämäki	732	1.4	5 402	10.3	7 669	14.7	10 758	20.6	13 018	24.9	9 600	18.4	3 155	6.0	1 368	2.6	545	1.0	52 247	100.0
425 Liminka	605	1.6	5 598	14.8	5 784	15.3	8 566	22.7	8 329	22.1	4 634	12.3	2 518	6.7	955	2.5	768	2.0	37 759	100.0
436 Lumijoki	347	2.7	2 549	20.0	1 881	14.7	2 633	20.6	2 407	18.8	1 557	12.2	864	6.8	354	2.8	186	1.5	12 778	100.0
483 Merijärvi	438	2.6	3 168	18.5	2 349	13.7	2 972	17.4	3 767	22.0	2 354	13.8	1 334	7.8	420	2.5	304	1.8	17 107	100.0
494 Muhos	1 043	2.1	7 169	14.6	6 386	13.0	11 826	24.1	10 781	22.0	5 745	11.7	3 253	6.6	1 590	3.2	1 217	2.5	49 011	100.0
535 Nivala	470	1.5	5 572	18.3	5 015	16.4	5 154	16.9	6 426	21.6	4 295	14.1	1 987	6.5	1 012	3.3	600	2.0	30 532	100.0
563 Oulainen	880	2.0	8 589	19.6	6 356	14.5	6 755	15.4	9 897	22.6	6 431	14.7	3 460	7.9	770	3.8	734	1.7	43 871	100.0
564 Oulu	1 164	1.3	9 594	10.5	10 709	11.7	23 444	25.7	19 513	21.4	13 773	15.1	6 816	7.5	3 473	3.8	2 787	3.1	91 274	100.0
567 Oulunsalo	125	2.5	1 085	21.7	610	12.2	982	19.6	798	15.9	643	12.8	501	10.0	185	3.7	77	1.5	5 005	100.0
615 Pudasjärvi	3 190	0.9	46 798	12.8	65 426	17.8	84 936	23.2	78 734	21.5	36 838	10.0	18 046	4.9	7 649	2.1	25 349	6.9	366 966	100.0
625 Pyhäjoki	988	2.4	7 145	17.3	7 041	17.1	8 294	20.1	7 477	18.1	5 687	13.8	2 573	6.2	1 166	2.8	861	2.1	41 233	100.0
626 Pynäsalmi	1 062	1.0	13 752	13.0	18 009	17.0	20 063	18.9	26 110	24.6	17 474	16.5	6 739	6.4	1 733	1.6	1 133	1.1	106 076	100.0

Table 4a. Continued

Forestry centre Municipality	Open regeneration site		1-20 yrs		21-40 yrs		41-60 yrs		61-80 yrs		81-100 yrs		101-120 yrs		121-140 yrs		141+ yrs		Forest land total		
	ha	%	ha	%	ha	%	ha	%	ha	%	ha	%	ha	%	ha	%	ha	%	ha	%	
630 Pyhäntä	606	1.0	5 729	9.8	7 874	13.4	13 284	22.6	15 432	26.3	8 612	14.7	4 182	7.1	1 980	3.4	1 011	1.7	58 709	100.0	
678 Raate	776	2.0	6 744	17.3	4 739	12.1	7 774	19.9	7 613	19.5	5 762	14.8	3 527	9.0	1 246	3.2	865	2.2	39 046	100.0	
691 Reisjärvi	593	1.7	4 331	12.6	5 844	16.9	7 835	22.7	6 906	20.0	4 879	14.1	2 216	6.4	1 319	3.8	600	1.7	34 523	100.0	
746 Sievi	1 212	2.2	7 288	13.5	8 975	16.6	12 207	22.5	10 202	18.8	7 179	13.3	3 438	6.4	2 498	4.6	1 172	2.2	54 170	100.0	
748 Sillakajoki	1 973	2.8	11 666	16.8	8 500	12.2	14 744	21.2	14 914	21.5	9 242	13.3	5 187	7.5	1 967	2.8	1 322	1.9	69 515	100.0	
791 Siikalatva	2 167	1.4	16 139	10.4	19 791	12.8	33 610	21.7	40 084	25.9	24 588	15.9	11 727	7.6	4 055	2.6	2 803	1.8	154 963	100.0	
832 Taivalkoski	2 161	1.2	27 273	15.3	35 165	19.8	32 414	18.2	28 416	16.0	13 876	7.8	7 748	4.4	4 482	2.5	26 203	14.7	177 739	100.0	
859 Yrjänä	651	2.3	4 069	14.4	3 815	13.5	6 487	23.0	6 296	22.3	3 424	12.1	1 922	6.8	831	2.9	733	2.6	28 227	100.0	
889 Utajärvi	1 621	1.5	11 682	10.9	12 964	12.1	29 305	27.4	26 918	25.2	12 027	11.2	6 298	5.9	3 549	3.3	2 606	2.4	106 970	100.0	
926 Vhanti	704	2.0	5 010	14.4	3 894	11.2	6 979	20.1	8 334	24.0	5 297	15.2	2 857	8.2	1 069	3.1	635	1.8	34 780	100.0	
972 Yli-Ii	547	1.1	5 542	11.0	6 741	13.4	12 574	25.0	12 667	25.2	5 823	11.6	3 221	6.4	1 489	3.0	1 688	3.4	50 293	100.0	
977 Ylivieska	585	1.4	6 916	17.0	6 184	15.2	6 884	16.9	9 127	22.5	5 963	14.7	2 851	7.0	1 209	3.0	916	2.3	40 635	100.0	
Total	34 208	1.4	335 024	13.8	372 805	15.4	501 629	20.7	509 447	21.0	311 229	12.8	152 396	6.3	68 831	2.8	142 951	5.9	2 428 520	100.0	
Lapland																					
047 Enontekiö	595	0.6	7 002	7.5	4 081	4.4	7 762	8.3	14 026	15.1	18 508	19.9	4 615	5.0	2 199	2.4	34 325	36.9	93 112	100.0	
148 Inari	939	0.1	25 940	3.6	36 714	5.1	77 413	10.9	128 660	18.0	89 126	12.5	24 841	3.5	11 652	1.6	318 423	44.6	713 708	100.0	
240 Kemi	148	2.4	1 275	20.3	1 344	21.4	1 058	16.8	791	12.6	424	6.7	569	9.0	504	8.0	179	2.8	6 291	100.0	
241 Kemijärvi	680	1.6	6 037	14.2	7 126	16.7	8 904	20.9	8 393	19.7	4 306	10.1	2 305	5.4	2 224	5.2	2 598	6.1	42 573	100.0	
261 Kittilä	3 837	0.8	61 939	13.2	56 154	11.9	64 251	13.7	82 910	17.6	75 828	16.1	16 643	3.5	8 733	1.9	100 003	21.3	470 298	100.0	
273 Kolari	1 380	0.8	20 233	11.7	26 026	15.1	29 216	16.9	35 417	20.5	27 984	16.2	8 421	4.9	4 470	2.6	19 685	11.4	172 831	100.0	
320 Kemijärvi	1 271	0.5	30 351	12.2	30 276	12.2	49 413	19.9	60 010	24.1	32 282	13.0	11 191	4.5	4 018	1.6	30 111	12.1	248 921	100.0	
498 Muonio	2 078	1.6	13 819	10.9	19 572	15.4	9 993	7.9	15 163	11.9	12 117	9.5	9 629	7.6	8 552	6.7	36 064	28.4	126 987	100.0	
583 Pelkosenniemi	349	0.3	16 757	14.3	23 391	20.0	22 551	19.3	19 052	16.3	11 602	9.9	3 732	3.2	2 538	2.2	16 992	14.5	116 966	100.0	
614 Posio	1 711	0.8	30 141	14.9	28 778	14.2	30 189	14.9	42 918	21.2	24 478	12.1	9 357	4.6	4 391	2.2	30 788	15.2	202 749	100.0	
683 Ranua	1 464	0.7	28 718	13.6	42 267	20.0	44 624	21.2	48 080	22.8	19 840	9.4	9 240	4.4	4 300	2.0	12 481	5.9	211 014	100.0	
698 Rovaniemi	4 468	0.8	82 997	15.3	79 468	14.7	102 848	19.0	119 321	22.0	57 335	10.6	22 437	4.1	10 031	1.9	62 944	11.6	541 848	100.0	
732 Salla	2 538	0.7	48 220	13.3	63 507	17.6	54 175	15.0	53 992	14.9	30 156	8.3	10 039	2.8	7 575	2.1	91 620	25.3	361 821	100.0	
742 Savukoski	3 172	0.7	67 270	15.4	47 277	10.8	56 289	12.9	74 867	17.2	52 923	12.1	16 449	3.8	9 691	2.2	108 118	24.8	436 058	100.0	
751 Simo	895	1.1	10 513	12.3	13 649	16.0	18 785	22.0	20 038	23.4	10 135	11.9	4 374	5.1	2 479	2.9	4 628	5.4	85 498	100.0	
758 Sodankylä	5 201	0.8	108 686	16.2	71 450	10.7	79 197	11.8	109 140	16.3	90 375	13.5	19 375	2.9	8 352	1.3	177 994	26.6	669 770	100.0	
845 Tervola	1 397	1.3	16 418	15.3	16 079	15.0	22 291	20.8	21 826	20.3	13 707	12.8	4 506	4.2	2 174	2.0	9 050	8.4	107 448	100.0	
851 Tornio	655	0.8	13 724	17.4	10 918	13.8	16 986	21.5	14 164	17.9	8 625	10.9	3 827	4.9	4 381	5.6	5 703	7.2	78 981	100.0	
854 Pello	1 137	0.8	17 985	13.3	23 632	17.4	33 483	24.7	27 547	20.3	12 345	9.1	2 084	1.5	1 649	1.2	15 674	11.6	135 537	100.0	
890 Utsjoki	0	0.0	160	2.5	18	0.3	2 251	35.7	2 802	44.5	111	1.8	108	1.7	183	2.9	666	10.6	6 299	100.0	
976 Ylliorio	1 543	1.1	22 779	16.1	22 758	16.1	37 475	26.5	25 785	18.2	11 824	8.4	5 019	3.6	2 292	1.6	11 950	8.5	141 425	100.0	
Total	35 458	0.7	630 964	12.7	624 481	12.6	769 152	15.5	924 902	18.6	604 034	12.2	188 760	3.8	102 387	2.1	1 089 996	21.9	4 970 135	100.0	

Table 4b. The mean volume of growing stock in age classes on forest land by forestry centres.

Forestry centre	Open regeneration site	1-20 yrs	21-40 yrs	41-60 yrs	61-80 yrs	81-100 yrs	101-120 yrs	121-140 yrs	141+ yrs	Forest land total	
Municipality		m ³ /ha									
Åland											
035 Brändö		2.8	30.5	86.7	125.7	229.2	174.5	167.0	198.9	244.4	128.4
043 Eckerö		7.8	35.7	116.0	187.9	219.5	212.1	178.1	219.2	262.0	153.4
060 Finström		5.1	36.6	114.9	198.5	232.1	213.9	190.2	227.6	258.4	154.8
062 Föglö		2.9	33.1	104.6	163.8	221.8	196.3	184.1	200.4	242.5	151.7
065 Geta		5.6	32.2	107.5	173.6	211.4	202.3	169.8	183.5	239.8	149.4
076 Hammarland		6.1	35.8	117.5	191.0	226.7	211.6	181.8	216.1	256.9	153.7
170 Jomala		4.5	33.6	114.9	194.1	227.0	215.8	182.6	233.2	264.9	149.4
295 Kumlinge		2.9	28.5	73.1	108.6	218.5	216.3	94.7	221.0	248.3	131.5
318 Kökar		1.9	9.6	25.6	157.7	98.6	144.9	114.4	277.6	301.5	131.6
417 Lemland		4.8	36.2	118.2	195.4	225.8	214.7	190.0	230.9	260.2	153.5
438 Lumparland		2.6	36.2	111.4	177.2	216.7	204.4	189.6	209.6	259.7	157.5
478 Mariehamn-Maarianhamina		4.5	33.4	102.9	176.3	200.0	176.9	168.3	181.2	304.7	123.6
736 Saltvik		4.5	34.7	111.9	179.7	216.2	204.6	177.9	204.5	249.3	158.7
766 Sottunga		0.0	28.3	95.1	137.2	222.4	189.1	167.7	189.0	204.0	136.4
771 Sund		5.1	35.9	113.2	182.8	216.0	213.7	183.0	209.3	252.2	156.3
941 Vårdö		4.2	34.8	109.3	167.6	210.8	202.4	177.4	192.3	244.2	157.0
Total		5.0	34.7	110.9	179.0	219.6	207.3	175.3	211.6	252.7	151.6
Rannikko/Etelärannikko											
049 Espoo-Esbo		18.4	31.2	118.0	176.7	217.6	246.5	215.8	207.6	188.4	158.8
078 Hanko-Hangö		24.1	45.6	110.3	148.6	194.9	234.8	214.4	224.0	165.2	164.6
091 Helsinki-Helsingfors		8.7	23.1	112.1	177.5	216.2	266.3	231.0	264.9	185.3	148.0
092 Vantaa-Vanda		21.0	26.9	118.6	198.5	227.2	268.4	220.3	244.4	212.6	150.6
149 Ingå-Inkoo		11.0	29.3	113.7	171.8	226.2	224.5	204.7	193.4	206.7	146.5
235 Kauniainen-Grankulla		17.5	29.6	116.8	175.5	207.7	237.4	207.2	184.5	187.4	154.6
257 Kirkkonummi-Kyrkslätt		9.7	27.6	114.8	167.5	207.1	228.4	200.9	193.8	177.9	139.7
322 Kemijonsaari		7.5	28.6	108.7	148.4	182.4	212.0	186.4	210.7	156.9	145.9
407 Lapinjärvi-Lapträsk		14.5	35.6	124.2	184.6	234.0	244.3	241.3	215.0	172.0	168.1
424 Liljendal		13.8	31.1	122.5	183.6	227.2	241.6	223.9	224.6	186.3	162.8
434 Loviisa-Lovisa		4.5	31.6	116.7	185.1	221.3	239.8	250.2	230.0	193.9	172.5
444 Länsi-Turunmaa		8.1	33.4	107.7	149.6	182.4	208.8	177.7	197.1	170.9	137.7
585 Pernå-Pernaja		8.4	29.9	121.0	182.9	224.4	243.6	237.1	231.0	194.4	164.3
638 Porvoo-Borgå		11.5	32.3	123.5	184.9	228.4	248.4	236.5	222.1	197.1	166.2
701 Ruotsinpyhtää-Strömfors		10.9	31.6	123.7	186.5	223.2	231.6	237.6	205.9	184.3	160.2
710 Raasepori		12.6	34.1	115.1	161.4	208.1	231.5	208.0	225.7	172.3	162.2
753 Sipoo-Sibbo		17.7	33.6	120.9	189.9	238.4	270.3	230.4	253.6	216.4	175.2
755 Siuntio-Sjundeå		12.5	27.6	124.6	175.1	227.4	231.4	208.2	164.1	187.4	133.9
Total		11.0	31.2	117.0	170.7	211.5	233.2	209.7	214.7	183.9	155.5
Rannikko/Pohjanmaan rannikko											
231 Kaskinen-Kaskö		12.5	19.6	81.1	154.3	172.4	184.7	169.2	151.9	208.9	87.6
280 Korsnäs		8.1	22.7	98.3	121.9	162.6	178.2	188.8	183.3	210.6	113.7
287 Kristinestad-Kristiinankaupunki		4.6	17.8	92.3	121.6	156.6	161.2	190.4	171.9	171.9	109.8
288 Kronoby-Kruunupyö		6.5	16.5	88.2	121.7	140.1	154.2	166.1	167.0	181.8	105.4
440 Larsmo-Luoto		15.3	16.8	89.5	131.6	165.3	167.4	176.9	218.6	202.5	102.7
475 Malax-Maalathi		7.5	23.2	95.8	117.3	153.6	170.2	184.7	177.2	202.7	113.2
499 Korsholm-Mustasaari		7.7	20.8	110.4	121.6	154.7	208.5	189.2	191.0	195.0	125.8
545 Närpes-Närpiö		5.9	19.0	92.4	120.6	153.8	157.2	176.6	182.2	167.5	108.4
559 Oravais-Oravainen		8.6	22.1	95.4	137.1	153.4	168.2	168.2	168.8	172.6	104.9
598 Jakobstad-Pietarsaari		6.3	21.4	85.0	135.6	155.2	165.8	145.2	143.2	189.6	98.2
599 Pedersöre-Pedersören kunta		7.9	17.5	86.7	125.2	142.1	150.1	164.5	163.7	184.8	105.3
893 Nykarleby-Uusikaarlepyy		11.1	22.4	92.6	124.5	146.7	163.2	159.0	170.7	162.3	110.9
905 Vaasa-Vasa		11.4	23.4	103.7	122.2	169.3	228.0	207.2	206.8	240.1	135.8
945 Vörå-Maxmo Vöyri-Maksamaa		7.3	22.2	99.5	128.8	156.3	180.8	179.5	174.7	183.4	111.9
Total		7.6	19.9	94.9	123.5	151.6	168.5	178.4	177.1	185.7	111.5
Lounais-Suomi											
019 Aura		12.5	30.7	111.9	163.0	201.6	224.7	202.9	219.2	164.8	144.2
050 Eura		39.1	36.0	107.3	152.6	178.7	209.4	199.7	190.1	103.8	139.9
051 Eurajoki		0.0	29.6	113.3	162.5	174.6	193.0	208.2	192.6	169.2	135.5
079 Harjavalta		0.0	37.7	127.6	161.9	173.9	148.5	205.9	202.8	86.6	135.1
099 Honkajoki		1.0	16.5	73.3	97.2	123.2	133.1	143.0	129.2	148.1	91.2
102 Huittinen		28.7	34.5	135.6	173.3	187.2	214.5	235.7	211.8	103.7	141.2
181 Jämijärvi		1.8	17.7	95.0	114.4	164.2	164.9	187.0	150.4	161.4	110.5
202 Kaarina		10.0	30.3	113.3	162.0	195.4	225.1	190.0	217.1	153.4	138.7
214 Kankaanpää		2.0	16.3	84.7	108.6	153.4	147.2	167.4	152.1	153.5	104.5
230 Karvia		1.2	15.7	76.9	97.4	125.9	131.0	159.3	140.9	140.6	94.5
254 Kiikoinen		0.2	23.6	114.7	152.2	197.5	220.3	189.0	202.3	158.5	130.5
271 Kokemäki		3.6	33.7	122.4	148.1	187.4	185.2	202.5	174.9	138.9	131.0
284 Koski T.I.		11.2	42.9	114.0	188.8	219.4	229.5	329.8	302.2	345.5	158.1
304 Kustavi		7.2	28.3	97.9	140.0	163.0	181.1	171.0	173.4	157.1	115.8

Table 4b. Continued

Forestry centre	Open regeneration site	1-20 yrs	21-40 yrs	41-60 yrs	61-80 yrs	81-100 yrs	101-120 yrs	121-140 yrs	141+ yrs	Forest land total
Municipality		m ³ /ha								
319 Köyliö	0.0	32.1	128.5	130.3	172.5	183.7	245.8	178.4	102.3	139.3
400 Laitila	21.7	29.3	97.1	144.2	163.0	201.9	174.5	179.7	91.7	129.0
413 Lavia	1.6	26.2	107.8	148.5	178.1	206.3	201.2	232.4	135.7	133.3
423 Lieto	9.5	31.3	114.5	161.4	196.0	221.4	199.5	225.8	154.0	150.5
430 Loimaa	8.0	31.7	120.3	177.9	206.9	221.1	279.5	213.2	140.2	152.7
442 Luvia	2.2	37.7	126.2	194.5	215.6	222.4	257.5	178.3	149.8	162.3
480 Marttila	12.3	31.0	112.2	162.0	197.2	218.8	215.2	211.7	159.9	145.4
481 Masku	7.4	26.1	109.9	155.0	186.4	212.0	189.5	203.9	159.1	131.4
484 Merikarvia	3.1	19.2	89.3	133.2	180.0	173.4	205.9	200.3	204.3	124.5
503 Mynämäki	12.1	32.7	110.3	152.1	176.4	199.2	197.6	191.5	127.0	138.6
529 Naantali	6.9	30.2	102.2	144.6	172.7	201.7	175.1	193.0	171.1	131.1
531 Nakkila	0.0	33.7	118.3	181.6	212.5	206.7	223.4	213.2	87.6	143.7
537 Noormarkku	6.5	33.7	113.7	160.7	200.9	201.2	197.7	221.6	152.2	141.8
538 Nousiainen	8.5	30.0	111.2	155.8	189.3	211.0	204.1	213.1	150.7	145.5
561 Oripää	4.4	27.0	108.9	150.2	181.9	200.8	211.7	205.6	150.1	141.0
577 Paimio	10.8	29.7	115.0	157.5	197.6	221.0	190.8	221.9	160.5	148.4
608 Pomarkku	8.5	29.5	106.6	159.9	192.3	211.6	211.3	202.7	195.3	148.6
609 Pori	11.6	33.8	124.4	188.8	223.3	214.1	217.1	191.7	158.6	149.2
631 Pyhärinta	9.9	28.0	108.1	148.0	201.6	229.2	153.5	173.1	47.6	142.7
636 Pöytyä	14.3	33.2	111.2	152.6	185.1	206.8	205.2	206.3	138.7	147.0
680 Raisio	12.0	27.8	109.9	152.7	185.0	215.8	188.9	202.5	163.0	131.8
684 Rauma	13.3	28.4	95.1	144.1	193.5	204.9	165.4	187.1	52.7	136.0
704 Rusko	11.9	32.3	115.1	159.3	188.2	213.0	198.2	210.3	152.0	148.3
734 Salo	10.4	32.4	115.3	160.7	201.7	225.2	205.5	215.9	159.7	155.4
738 Sauvo	9.1	29.8	112.8	158.5	186.7	217.8	185.6	198.7	157.2	141.0
747 Siikainen	3.0	20.2	88.2	123.8	169.9	165.2	186.6	195.0	179.4	122.0
761 Somero	32.4	34.9	107.0	179.1	211.9	235.1	232.2	262.9	256.1	147.4
783 Säkyä	13.7	32.0	90.3	137.1	158.6	196.7	209.3	179.7	106.7	128.8
833 Taivassalo	4.7	27.6	101.4	147.0	168.2	190.0	172.4	176.6	153.6	119.5
838 Tarvasjoki	9.4	32.1	117.2	167.0	206.0	231.6	200.9	216.8	172.6	150.7
853 Turku-Åbo	12.2	30.0	111.8	160.3	193.4	218.7	190.7	205.2	164.9	135.6
886 Ulvila	0.0	36.4	118.5	155.7	198.1	197.0	199.0	201.3	129.6	139.0
895 Uusikaupunki	3.0	31.4	104.1	149.5	168.8	196.2	176.0	175.1	136.2	124.9
918 Vehmaa	8.3	27.7	102.2	151.1	168.1	191.2	174.4	173.7	129.5	117.9
Total	8.7	29.3	108.2	150.3	183.9	198.7	198.4	192.3	156.0	135.6
Häme-Uusimaa										
015 Artjärvi	18.6	32.1	124.1	182.0	243.6	255.1	258.4	235.9	210.4	156.6
016 Asikkala	14.4	29.2	120.3	188.4	223.7	265.9	272.5	226.9	188.9	155.8
018 Askola	16.2	29.7	125.9	191.9	234.7	255.2	230.8	231.3	212.9	161.3
061 Forssa	41.9	29.4	108.7	173.6	228.8	260.4	228.8	284.6	225.5	158.9
081 Hartola	19.3	29.7	132.3	195.3	233.8	229.2	266.5	191.7	252.8	155.7
082 Hattula	12.5	27.8	118.6	176.6	209.9	229.8	216.3	232.8	179.5	139.8
086 Hausjärvi	27.4	24.2	117.4	173.2	224.3	268.2	208.9	191.9	318.4	141.7
098 Hollola	25.8	30.0	110.8	173.6	233.4	273.0	255.9	202.7	292.8	149.1
103 Humpplila	10.2	30.4	104.0	227.6	215.0	238.8	288.9	221.7	197.9	169.1
106 Hyvinkää	24.2	25.4	119.5	175.3	219.1	239.5	203.2	187.0	236.9	144.5
109 Hämeenlinna	19.2	27.2	115.9	180.0	224.5	255.8	235.0	251.4	229.8	153.3
111 Heinola	20.0	29.8	121.5	167.7	222.6	242.8	268.4	220.6	239.5	151.2
165 Janakkala	14.2	25.4	125.0	178.4	217.9	251.3	227.6	218.7	229.4	149.7
169 Jokioinen	17.0	28.0	104.5	201.7	230.0	252.8	200.0	292.6	187.5	144.6
186 Järvenpää	22.0	24.6	129.5	191.1	229.1	254.6	257.7	228.8	214.2	135.2
223 Karjalohja	14.9	31.8	118.6	179.0	250.5	225.8	223.3	171.4	196.8	132.0
224 Karkkila	15.8	29.8	123.7	185.5	228.6	258.9	244.4	227.8	204.6	157.8
245 Kerava	19.8	25.3	126.7	192.3	228.4	248.9	215.6	233.6	210.8	142.2
283 Hämeenkoski	32.8	27.3	110.5	186.0	237.2	265.8	258.6	229.9	329.6	147.1
316 Kärkölä	33.9	26.2	101.3	174.8	226.1	278.4	243.5	169.5	282.0	138.9
398 Lahti	10.1	32.4	113.0	165.1	236.3	259.9	258.2	184.9	232.4	136.8
433 Loppi	12.8	25.6	117.0	173.2	211.1	237.2	225.3	220.2	170.1	144.4
444 Lohja	17.4	29.2	122.3	178.1	244.6	228.4	228.6	165.7	224.5	128.4
504 Myrskylä-Mörskom	17.5	32.7	125.8	186.4	236.5	253.8	232.3	230.0	206.0	161.5
505 Mäntsälä	35.4	26.1	111.8	179.8	230.8	270.9	240.6	199.3	336.4	153.3
532 Nastola	14.3	31.5	115.9	173.7	242.9	264.6	241.7	157.9	209.6	147.6
540 Nummi-Pusula	14.6	29.8	118.3	180.0	239.5	232.9	227.3	181.0	213.7	139.8
543 Nurmijärvi	18.9	26.8	122.9	181.8	231.5	239.0	210.5	205.7	189.7	131.0
560 Orimattila	26.7	28.2	111.4	170.7	228.6	257.8	245.4	191.6	258.3	136.2
576 Padasjoki	16.0	29.8	120.2	181.7	212.3	261.6	244.6	236.1	190.6	159.9
611 Pornainen	19.1	32.2	126.7	186.5	228.9	245.5	222.8	214.8	206.7	158.6
616 Pukkila	18.9	31.9	128.0	187.3	234.2	255.1	229.1	229.5	201.3	153.3
694 Riihimäki	19.9	23.9	126.7	184.6	222.8	237.1	235.3	197.3	225.7	136.3
781 Sysmä	11.8	28.4	132.0	195.8	235.9	252.0	309.7	191.7	222.6	161.8

Table 4b. Continued

Forestry centre	Open regeneration site	1-20 yrs	21-40 yrs	41-60 yrs	61-80 yrs	81-100 yrs	101-120 yrs	121-140 yrs	141+ yrs	Forest land total
Municipality		m ³ /ha								
834 Tammela	16.2	34.7	108.3	169.9	223.2	246.7	222.0	310.6	203.5	159.9
858 Tuusula	19.1	27.4	126.3	196.7	242.1	254.8	239.9	248.5	221.5	147.3
927 Vihti	19.4	30.6	124.3	181.0	228.2	246.7	226.7	197.7	204.3	150.9
981 Ypäjä	18.2	29.9	104.1	215.9	221.2	244.8	271.3	258.2	197.2	162.4
Total	19.4	28.5	118.9	180.4	226.7	251.6	244.2	220.3	220.3	150.6
Kaakkois-Suomi										
075 Hamina	9.2	22.8	120.6	159.7	201.9	222.7	224.0	278.5	269.4	131.5
142 Iitti	17.1	30.2	123.1	173.1	229.7	248.3	271.7	216.8	229.5	157.4
153 Imla	22.4	24.2	136.8	193.7	227.3	267.0	270.7	260.7	224.4	149.7
285 Kotka	9.8	23.3	115.2	153.8	201.4	218.3	213.1	226.0	223.4	118.8
286 Kouvola	14.5	27.2	121.5	165.7	215.9	234.3	247.7	228.6	272.3	149.7
405 Lappeenranta	12.4	21.6	124.9	168.1	211.0	236.6	242.6	280.6	279.2	135.1
416 Lemi	4.1	21.9	126.9	170.4	214.7	241.9	255.8	273.7	323.0	132.1
441 Luumäki	10.2	22.2	116.9	156.3	191.7	228.5	234.4	301.2	250.6	136.3
489 Miehikkälä	7.7	22.7	118.9	155.5	208.3	225.8	226.2	252.4	297.7	137.7
580 Parikkala	12.7	32.3	139.9	195.2	219.2	240.5	264.0	229.2	282.3	139.0
624 Pyhtää-Pyttis	14.3	35.2	125.2	180.2	227.9	236.0	231.4	205.9	185.9	162.3
689 Rautjärvi	32.7	29.9	139.4	188.6	227.9	242.5	272.9	264.2	253.8	147.4
700 Ruokolahti	13.8	28.0	132.3	170.9	200.9	222.6	242.6	222.2	296.5	142.2
739 Savitaipale	2.4	23.0	125.9	165.2	197.1	215.6	241.1	220.2	262.2	129.3
775 Suomenniemi	9.3	25.4	125.2	162.2	202.2	211.5	239.3	201.4	247.0	139.5
831 Taipalsaari	1.6	24.7	130.6	168.1	191.2	214.3	224.9	156.3	247.0	133.5
935 Virolahti	6.5	22.1	117.8	150.7	206.7	228.1	220.3	268.6	270.9	132.6
978 Ylämaa	9.0	24.3	119.8	158.1	207.6	222.8	235.4	264.6	302.9	142.7
Total	11.7	25.6	125.4	167.3	210.4	230.4	242.0	239.9	266.9	141.2
Pirkanmaa										
020 Akaa	14.0	28.6	115.6	170.7	218.8	249.5	223.9	247.8	226.3	136.4
108 Hämeenkyrö	8.4	31.1	109.7	181.5	212.6	221.9	221.1	211.6	166.6	139.0
143 Ikaalinen	4.4	26.5	104.0	149.2	185.0	197.0	204.3	193.7	176.5	126.7
177 Juupajoki	8.0	25.8	107.4	173.8	208.4	230.9	235.2	204.3	188.5	143.1
211 Kangasala	7.5	33.1	117.9	176.6	211.2	229.0	220.7	183.5	209.4	142.1
250 Kihniö	1.8	19.8	100.8	113.8	147.3	146.8	178.6	178.9	160.6	116.6
289 Kuhmalahti	11.4	26.9	117.0	176.6	206.6	243.7	226.3	218.7	158.2	137.5
310 Kylmäkoski	40.9	31.4	112.3	167.5	227.4	243.3	181.9	323.1	238.4	148.3
418 Lempäälä	3.9	30.8	128.7	196.9	216.5	231.4	204.6	223.7	248.7	147.2
508 Mänttä-Vilppula	7.9	29.6	117.3	179.8	216.9	241.8	237.5	237.9	193.1	154.3
536 Nokia	2.9	34.1	106.1	192.2	202.4	229.2	241.0	202.1	185.0	142.5
562 Orivesi	8.3	28.1	111.8	181.5	216.1	242.9	237.0	217.4	199.3	149.0
581 Parkano	2.3	17.7	95.6	106.7	145.0	149.6	168.8	178.9	163.1	111.3
604 Pirkkala	2.7	27.2	127.4	203.9	227.8	239.4	202.9	209.6	234.4	143.3
619 Punkalaidun	23.6	31.7	109.8	185.5	229.8	251.7	276.0	229.7	164.8	160.0
635 Pälkäne	18.2	29.5	129.8	189.5	229.8	253.8	242.3	233.1	251.0	161.1
702 Ruovesi	5.3	28.1	113.4	172.6	206.8	231.5	227.9	213.5	200.3	151.7
790 Sastamala	30.0	33.2	120.2	172.9	196.2	205.6	217.9	207.1	198.9	138.6
837 Tampere	9.7	30.6	115.8	182.9	218.7	242.5	239.9	216.2	210.7	154.0
887 Urjala	31.3	32.1	109.0	204.8	226.7	236.8	235.0	243.9	183.9	158.2
908 Valkeakoski	6.7	32.5	124.3	180.7	221.3	247.3	220.2	260.1	213.6	150.5
922 Vesilähti	10.4	30.0	109.0	171.6	214.9	248.6	221.4	247.1	219.2	148.4
936 Virrat	1.2	16.9	102.1	128.1	158.7	174.7	199.2	208.9	176.2	124.5
980 Ylöjärvi	5.9	28.6	110.5	158.9	193.3	213.3	213.3	213.8	180.6	142.4
Total	9.7	27.8	112.0	164.0	196.2	214.3	214.2	209.9	187.3	140.3
Etelä-Savo										
046 Enonkoski	19.6	27.9	132.6	182.5	227.3	243.3	266.8	253.3	233.2	142.9
090 Heinävesi	16.7	25.3	117.2	172.6	216.5	245.2	264.2	277.1	168.0	137.4
097 Hirvensalmi	20.7	34.8	127.6	177.0	222.3	247.3	280.9	236.8	276.3	154.0
171 Joroinen	7.6	25.3	117.4	151.3	202.7	238.1	258.6	221.9	233.1	135.0
178 Juva	22.7	26.5	119.5	157.2	209.6	231.9	266.7	221.2	252.9	141.9
213 Kangasniemi	52.8	26.0	116.9	150.0	203.8	225.3	259.7	222.6	160.5	130.7
246 Kerimäki	14.5	32.3	134.3	180.5	216.8	236.7	262.5	231.0	311.8	140.8
491 Mikkeli	22.5	28.1	119.1	162.5	217.1	238.3	260.5	226.6	269.1	139.7
507 Mäntyharju	14.3	28.8	124.4	165.6	209.1	226.8	247.8	221.1	271.2	145.1
588 Pertunmaa	27.6	33.0	127.0	179.0	220.7	252.9	282.9	244.0	667.7	147.5
593 Pieksämäki	14.4	23.4	113.4	151.7	185.1	205.6	230.9	218.5	203.2	128.3
618 Punkaharju	5.3	33.9	134.8	189.8	224.1	240.6	284.4	258.0	368.4	150.3
623 Puumala	1.1	25.6	134.7	163.4	212.1	217.5	217.4	153.0	161.5	136.3
681 Rantasalmi	17.7	27.4	128.3	180.0	214.8	226.3	263.1	244.3	271.3	133.0
696 Ristiina	17.6	28.9	125.3	170.8	223.8	240.3	255.1	233.2	241.5	149.1
740 Savonlinna	12.2	31.4	132.3	183.7	217.4	237.3	265.1	240.2	265.7	143.9
768 Sulkava	3.6	27.7	131.3	178.5	207.5	225.1	247.9	221.1	328.2	134.2
Total	17.6	27.8	124.0	167.4	211.1	230.2	256.1	229.1	251.5	139.1

Table 4b. Continued

Forestry centre	Open regeneration site	1-20 yrs	21-40 yrs	41-60 yrs	61-80 yrs	81-100 yrs	101-120 yrs	121-140 yrs	141+ yrs	Forest land total
Municipality		m ³ /ha								
Etelä-Pohjanmaa										
005 Alajärvi	3.7	16.3	88.8	106.5	132.5	139.2	166.5	161.3	150.2	103.1
010 Alavus	1.0	14.1	77.9	110.8	140.8	162.4	171.0	147.8	178.4	102.0
052 Evijärvi	5.4	13.3	85.4	105.0	127.8	140.8	147.9	169.3	165.2	94.7
074 Halsua	5.9	16.5	60.9	83.4	100.6	118.4	140.2	151.9	162.4	90.8
095 Himanka	6.1	14.6	76.5	104.1	128.2	141.8	158.2	171.4	148.5	99.8
145 Ilmajoki	0.7	15.8	91.0	113.8	135.9	149.2	195.0	157.9	149.9	101.2
151 Isojoki	1.9	18.7	81.7	99.6	123.5	148.3	180.7	146.0	156.9	102.8
152 Isokyrö	5.0	20.3	89.0	110.7	139.0	143.6	154.9	162.9	168.3	97.1
164 Jalasjärvi	1.0	14.8	87.2	103.2	138.5	140.3	176.0	164.5	150.2	97.1
217 Kannus	9.7	13.6	67.3	91.0	110.7	126.1	158.5	152.7	140.6	91.5
218 Karijoki	4.4	19.4	89.9	111.6	129.4	142.2	176.5	165.1	171.4	105.7
232 Kauhajoki	0.9	15.0	75.4	93.9	103.1	136.9	172.2	133.0	138.9	89.0
233 Kauhava	3.8	13.7	83.0	107.2	127.5	142.3	142.8	167.3	159.9	96.7
236 Kaustinen	4.1	13.6	74.4	98.1	121.3	133.7	150.6	160.0	141.8	94.9
272 Kokkola-Karleby	6.9	14.9	76.9	105.3	127.1	138.6	154.1	161.6	159.2	96.9
300 Kuortane	0.7	14.1	87.3	110.2	142.2	151.5	181.8	193.1	161.0	106.5
301 Kurikka	2.3	16.8	89.0	108.2	130.0	150.6	180.0	157.9	161.0	97.9
399 Laihia	4.4	21.0	92.6	117.8	148.6	154.2	170.5	172.1	184.0	109.3
403 Lappajärvi	2.0	15.6	86.5	105.2	128.0	142.4	141.9	168.5	138.5	103.2
408 Lapua	4.7	17.0	87.0	111.2	131.4	147.5	152.2	167.9	163.6	105.2
421 Lestijärvi	7.3	14.1	72.9	92.4	116.4	124.6	142.3	138.4	139.8	90.4
584 Perho	9.8	14.2	77.8	97.8	111.0	124.7	141.6	153.5	142.6	95.9
743 Seinäjoki	1.1	16.7	86.3	104.0	139.0	138.6	173.8	154.2	149.6	94.2
759 Soini	2.8	17.8	95.8	111.7	128.0	137.2	173.1	155.8	162.2	106.3
846 Teuva	3.8	19.5	88.4	107.7	130.1	139.3	171.3	159.9	167.1	99.1
849 Toholampi	9.5	13.8	64.5	90.7	108.7	127.2	163.8	158.0	145.9	91.3
863 Töysä	1.0	14.2	84.1	112.8	143.6	155.6	181.8	184.1	167.9	111.1
924 Veteli	9.4	14.5	74.8	99.4	120.1	129.0	157.0	161.9	148.5	97.9
934 Vimpeli	18.7	17.6	75.6	102.9	124.9	131.7	166.1	164.4	153.7	101.0
942 Vähäkyrö	4.2	20.7	99.1	116.1	148.1	170.7	190.5	186.8	176.2	99.8
989 Ähtäri	2.6	19.4	102.1	122.1	144.1	152.7	183.2	184.7	154.1	114.7
Total	3.8	16.0	83.3	104.6	128.0	140.7	165.6	159.5	154.6	99.1
Keski-Suomi										
077 Hankasalmi	25.4	26.8	113.2	154.6	193.6	243.8	249.7	225.4	186.3	125.2
172 Joutsa	19.4	30.7	130.5	173.8	221.2	226.8	255.7	209.1	210.5	146.8
179 Jyväskylä	9.6	24.2	115.8	172.2	213.6	245.9	228.7	221.6	203.7	131.6
182 Jämsä	13.9	22.1	108.0	157.9	202.5	233.4	211.4	194.2	189.1	123.7
216 Kannonkoski	9.2	17.3	105.4	133.9	149.4	175.7	190.8	177.9	191.5	121.9
226 Karstula	4.5	17.9	97.0	120.0	133.5	149.4	167.9	177.1	186.8	114.1
249 Keuruu	4.0	25.0	107.7	144.9	173.4	198.2	198.8	207.1	161.3	131.2
256 Kinnula	9.5	14.6	84.7	110.9	126.3	141.3	156.2	165.6	162.0	103.7
265 Kivijärvi	6.8	14.8	97.9	125.3	139.8	160.2	182.3	176.7	176.2	113.6
275 Konnevesi	8.6	25.5	116.8	156.9	214.7	249.5	237.9	241.5	224.0	131.2
291 Kuhmoinen	8.7	21.5	110.5	169.9	210.8	252.3	241.0	208.7	222.6	136.9
312 Kyyjärvi	4.2	17.2	92.4	108.4	120.3	130.1	156.5	153.5	166.0	104.5
410 Laukaa	14.1	24.9	112.8	158.5	197.0	240.1	224.3	215.0	186.6	119.6
435 Luhanka	11.5	28.0	124.1	200.7	238.1	244.0	282.8	198.0	203.7	150.2
495 Multia	4.2	17.4	96.0	124.6	137.0	168.0	180.7	188.7	196.1	118.5
500 Muurame	7.3	25.5	120.7	183.5	216.8	283.2	241.6	234.7	186.9	138.7
592 Petäjävesi	13.0	22.8	115.3	141.1	187.9	211.6	206.2	178.9	188.7	117.1
601 Pihtipudas	9.2	14.8	90.7	119.6	121.0	126.8	162.9	142.6	215.2	104.2
729 Saarijärvi	5.2	18.4	102.4	135.0	152.5	177.4	189.2	192.8	204.2	121.7
850 Toivakka	14.5	25.7	119.8	152.9	209.9	220.9	220.4	219.8	162.7	125.4
892 Uurainen	11.7	22.5	114.3	136.1	176.9	200.9	214.5	197.6	181.6	115.4
931 Viitasaari	14.2	20.3	108.5	135.4	171.0	181.5	192.4	217.0	233.1	113.9
992 Äänekoski	12.6	22.3	112.4	150.0	195.2	239.6	217.0	220.8	195.7	128.8
Total	10.1	22.3	108.1	143.3	171.4	198.1	201.0	194.3	192.7	122.9
Pohjois-Savo										
140 Iisalmi	4.0	20.5	101.9	142.0	189.7	188.0	227.2	236.4	244.2	107.7
174 Juankoski	8.4	20.9	102.0	141.4	175.3	213.6	228.2	230.1	211.1	118.5
204 Kaavi	10.5	18.6	103.9	131.9	149.1	196.0	194.8	214.7	226.7	119.9
227 Karttula	12.0	25.2	114.3	158.1	201.8	241.1	245.8	212.8	223.5	129.5
239 Keitele	12.8	23.5	105.8	134.0	166.0	212.1	183.5	177.5	221.9	118.0
263 Kiuruvesi	7.1	18.6	95.2	113.1	131.5	155.3	185.4	166.4	154.8	100.2
297 Kuopio	3.4	21.7	109.5	170.8	227.3	245.7	278.5	254.2	219.3	140.1
402 Lapinlahti	5.4	21.0	104.3	139.4	189.5	178.0	237.1	255.2	250.0	115.3
420 Leppävirta	3.3	21.2	118.0	172.1	212.5	245.0	260.8	262.7	219.0	144.8
476 Maaninka	4.3	20.6	107.7	150.9	187.9	216.8	255.0	258.2	271.0	121.9
534 Nilsia	7.8	20.4	100.1	137.8	188.7	207.5	241.7	239.4	224.0	120.4

Table 4b. Continued

Forestry centre	Open regeneration site	1-20 yrs	21-40 yrs	41-60 yrs	61-80 yrs	81-100 yrs	101-120 yrs	121-140 yrs	141+ yrs	Forest land total
Municipality		m ³ /ha								
595 Pielavesi	7.6	22.7	101.6	142.4	163.5	186.2	210.5	257.8	188.2	119.2
686 Rautalampi	12.1	22.7	113.1	163.5	194.9	229.2	238.5	224.1	213.1	127.6
687 Rautavaara	6.0	18.9	94.3	110.4	115.5	149.1	163.8	200.4	197.9	108.3
749 Siilinjärvi	4.2	19.1	105.4	155.7	213.6	223.6	256.6	263.8	254.1	118.6
762 Sonkajärvi	5.6	18.0	92.6	112.2	120.3	144.3	164.8	186.0	182.9	100.3
778 Suonenjoki	15.0	23.3	114.5	154.7	192.0	219.1	239.7	223.4	211.8	131.1
844 Tervo	12.1	23.7	111.5	160.3	195.5	227.1	247.3	209.8	239.9	122.7
857 Tuusniemi	4.1	21.6	113.3	167.6	212.2	236.8	259.1	261.7	214.5	134.2
915 Varkaus	3.9	23.3	122.7	176.9	212.7	237.6	267.6	251.3	247.3	148.2
916 Varpaisjärvi	7.7	19.7	98.1	125.5	170.0	187.5	209.3	244.5	203.1	108.8
921 Vesanto	12.3	22.6	107.0	153.7	182.6	231.0	222.5	183.4	200.4	123.3
925 Vieremä	7.1	18.3	92.0	116.0	125.3	155.0	177.4	177.1	158.3	100.2
Total	7.4	20.9	104.5	138.8	166.4	196.2	219.2	225.9	206.1	119.2
Pohjois-Karjala										
146 Ilomantsi	3.9	21.2	94.5	109.6	108.7	156.1	194.6	212.7	257.6	108.6
167 Joensuu	9.7	24.5	105.1	136.7	164.5	209.6	232.8	232.6	203.2	121.7
176 Juuka	6.1	21.9	98.3	124.0	143.0	184.3	201.4	226.1	183.1	113.4
248 Kesälahti	5.8	28.2	117.9	156.3	186.4	221.5	208.5	241.1	188.8	128.9
260 Kitee	12.6	28.3	112.2	155.5	192.1	213.5	226.3	233.2	183.5	125.6
276 Kontiolahti	6.0	25.0	102.1	137.6	165.9	198.9	215.6	229.2	191.6	118.5
309 Outokumpu	9.7	25.1	115.5	158.1	185.0	201.5	198.1	243.8	197.4	123.2
422 Lieksa	5.2	21.1	90.4	114.3	121.2	153.9	180.9	207.1	229.9	105.4
426 Liperi	8.3	24.6	118.8	168.6	203.0	238.4	226.0	244.3	206.4	126.3
541 Nurmes	8.4	20.4	93.6	111.5	118.4	157.2	164.0	196.8	210.6	105.4
607 Polvijärvi	9.1	24.4	103.4	139.8	167.0	203.5	185.8	217.7	175.9	115.8
707 Rääkkylä	12.4	27.6	135.4	193.1	203.5	230.4	194.7	233.6	172.8	139.1
848 Tohmajärvi	12.7	26.2	107.5	136.3	153.9	209.6	224.8	243.6	188.8	122.4
911 Valtimo	10.5	17.6	93.3	114.3	112.8	156.5	181.0	180.8	228.2	102.6
Total	7.6	23.3	100.7	126.1	138.8	181.5	202.0	218.0	223.4	113.9
Kainuu										
105 Hyrynsalmi	5.6	11.7	68.9	101.6	81.0	102.2	133.2	173.4	194.4	89.9
205 Kajaani	5.2	14.9	77.3	102.3	101.7	118.4	123.9	168.8	171.1	91.2
290 Kuhmo	8.3	16.2	67.7	85.2	87.4	118.1	151.7	186.5	201.1	90.9
578 Paltamo	6.6	15.1	78.0	111.5	108.0	128.5	167.8	173.0	213.9	99.5
620 Puolanka	5.5	10.2	69.8	90.6	87.7	108.1	120.5	122.7	172.2	83.1
697 Ristijärvi	14.9	14.0	72.0	105.5	90.5	112.3	141.4	153.8	190.5	90.8
765 Sotkamo	13.1	15.3	82.5	109.0	105.1	127.9	155.8	177.9	204.2	98.5
777 Suomussalmi	5.2	11.5	59.9	81.9	73.6	89.1	130.7	147.1	180.1	78.4
785 Vaala	1.9	13.0	52.7	78.4	93.8	111.7	126.8	119.4	114.6	78.2
Total	6.9	13.5	69.1	93.2	89.2	111.5	140.0	163.3	187.9	87.8
Pohjois-Pohjanmaa										
009 Alaveska	6.5	11.0	70.9	86.6	115.3	127.3	127.5	139.6	121.4	87.3
069 Haapajärvi	9.7	14.0	83.5	104.5	119.5	133.9	146.5	151.6	161.9	102.0
071 Haapavesi	4.3	12.3	71.8	92.9	114.0	121.3	138.0	149.6	159.8	92.3
072 Hailuoto	1.9	11.7	52.7	79.8	101.2	132.0	129.1	108.4	75.7	68.0
084 Haukipudas	8.7	15.0	61.4	89.3	100.3	132.2	127.8	129.0	152.6	86.9
139 Ii	10.9	15.1	60.1	77.2	93.7	120.5	125.3	123.1	124.8	81.3
208 Kalajoki	3.4	10.4	69.4	89.1	111.7	127.6	122.4	145.1	101.6	83.9
244 Kempele	11.1	16.7	58.1	94.1	106.5	135.5	133.1	127.5	143.4	87.2
255 Kiiminki	4.3	14.7	64.3	94.3	110.2	120.6	145.5	142.5	149.0	94.3
305 Kuusamo	3.8	13.5	55.5	72.6	76.8	93.6	103.2	116.5	130.2	76.4
317 Kärsämäki	6.6	13.6	77.0	92.1	119.3	130.1	149.6	162.2	157.4	100.3
425 Liminka	2.3	16.8	54.6	79.5	98.0	118.2	121.8	121.4	120.1	78.7
436 Lumijoki	1.2	15.3	59.1	85.9	104.3	127.2	132.2	119.1	118.2	78.6
483 Merijärvi	2.3	10.2	67.3	89.5	115.2	128.0	125.4	143.7	118.5	85.2
494 Muhos	2.3	13.1	52.6	76.8	92.0	111.2	127.3	121.7	125.9	76.1
535 Nivala	8.7	11.2	81.8	109.7	124.3	132.1	150.9	149.7	160.1	96.8
563 Oulainen	2.9	10.3	64.1	93.8	112.0	120.9	126.5	142.3	131.5	83.5
564 Oulu	4.3	14.5	64.7	88.0	102.1	114.9	139.5	130.1	147.2	90.8
567 Oulunsalo	14.4	13.1	58.0	92.6	112.5	134.4	126.9	110.9	116.3	82.2
615 Pudasjärvi	2.7	9.8	62.0	73.0	80.2	95.0	119.9	121.7	138.6	74.0
625 Pyhäjoki	3.6	12.3	65.1	85.0	113.3	133.6	119.9	136.3	112.6	83.1
626 Pyhäsalmi	6.1	17.8	78.6	101.7	115.6	136.0	145.4	149.1	146.8	99.0
630 Pyhäntä	2.3	17.2	58.1	82.2	100.1	117.3	131.8	131.9	125.9	87.6
678 Raahelä	3.8	13.8	60.8	89.6	107.1	126.8	135.0	143.6	125.1	86.8
691 Reisjärvi	9.6	11.6	81.8	98.4	119.1	130.3	154.4	156.5	129.3	98.2
746 Sievi	9.1	10.5	73.6	90.4	114.1	118.1	137.9	149.4	106.6	89.2
748 Siikajoki	2.2	13.8	56.4	80.8	99.1	116.0	125.5	118.6	117.1	78.1
791 Siikalatva	2.8	15.5	56.8	84.7	104.0	116.1	132.1	124.1	126.1	88.1
832 Taivalkoski	4.9	9.3	67.1	82.1	81.1	91.5	120.0	127.8	146.4	79.9

Table 4b. Continued

Forestry centre	Open regeneration site	1-20 yrs	21-40 yrs	41-60 yrs	61-80 yrs	81-100 yrs	101-120 yrs	121-140 yrs	141+ yrs	Forest land total
Municipality		m ³ /ha								
859 Tyrnävä	2.2	15.4	54.9	77.7	95.4	115.4	123.2	125.4	111.4	77.8
889 Utajärvi	1.8	12.8	55.2	78.5	88.8	112.7	119.8	133.5	144.0	79.6
926 Vihanti	2.6	13.7	55.3	83.1	100.7	124.1	132.6	135.1	135.3	85.4
972 Yli-Ii	3.9	17.4	60.5	77.3	90.1	108.7	120.9	140.2	137.9	81.2
977 Ylivieska	8.0	11.5	71.7	97.4	114.9	125.2	135.5	144.2	137.0	90.5
Total	4.4	12.8	63.5	82.8	97.0	113.9	126.7	130.9	135.1	83.2
Lapland										
047 Enontekiö	8.2	14.3	18.8	40.7	38.1	48.4	73.7	50.1	79.6	54.9
148 Inari	4.4	11.9	18.7	39.1	57.2	54.9	63.4	60.6	86.4	64.5
240 Kemi	5.0	13.5	49.0	100.2	140.7	140.4	130.8	164.7	126.0	85.9
241 Keminmaa	5.8	20.7	54.2	90.8	116.5	116.7	148.2	138.8	124.8	88.7
261 Kittilä	0.4	17.7	44.1	54.7	62.9	80.5	71.0	77.4	80.3	60.2
273 Kolari	0.7	20.5	49.8	61.5	72.0	96.3	75.6	112.8	101.3	68.8
320 Kemijärvi	10.0	14.1	56.6	59.7	72.4	86.5	86.7	97.9	96.4	66.3
498 Muonio	0.1	21.3	49.5	39.0	62.0	71.4	68.1	68.1	95.2	64.0
583 Pelkosenniemi	5.0	15.4	51.8	62.0	67.7	80.2	86.2	95.1	94.8	62.1
614 Posio	3.8	10.9	50.7	60.4	73.1	85.5	98.9	93.3	108.7	66.7
683 Ranua	4.9	12.2	53.4	65.4	72.6	90.8	103.6	94.4	118.3	64.8
698 Rovaniemi	8.3	13.8	53.4	62.5	73.5	91.0	101.7	106.8	105.8	66.2
732 Salla	12.6	12.2	44.5	61.0	67.4	72.2	79.4	84.7	91.7	61.9
742 Savukoski	6.0	11.6	44.7	51.2	64.4	66.7	80.6	74.9	80.5	57.1
751 Simo	8.8	18.7	52.9	74.0	87.3	105.9	127.1	107.3	115.6	76.0
758 Sodankylä	9.1	13.2	43.0	46.5	59.5	71.4	84.4	89.0	81.6	56.9
845 Tervola	7.2	18.9	58.9	82.4	97.8	101.3	130.6	110.6	122.1	79.7
851 Tornio	3.3	17.1	50.4	92.7	116.0	102.3	143.7	163.5	113.7	86.1
854 Pello	0.4	14.6	59.4	70.0	70.1	105.4	86.0	120.6	102.3	68.1
890 Utsjoki	–	10.7	37.1	71.7	41.9	21.4	51.9	48.6	62.4	53.9
976 Ylitornio	8.3	17.1	50.4	70.6	63.2	90.7	105.1	114.6	95.3	62.4
Total	5.9	13.4	34.1	50.7	62.7	68.1	78.0	77.3	88.0	63.5

Table 4c. Age class distribution on forest land available for wood supply by forestry centres.

Forestry centre Municipality	Open regeneration site		1-20 yrs		21-40 yrs		41-60 yrs		61-80 yrs		81-100 yrs		101-120 yrs		121-140 yrs		141+ yrs		Forest land total		
	ha	%	ha	%	ha	%	ha	%	ha	%	ha	%	ha	%	ha	%	ha	%	ha	%	
Åland																					
035 Brändö	22	0.8	416	15.1	821	29.9	422	15.4	427	15.5	317	11.5	140	5.1	128	4.7	57	2.1	2 750	100.0	
043 Eckerö	59	1.0	858	14.9	1 706	29.7	771	13.4	610	10.6	758	13.2	322	5.6	428	7.5	232	4.1	5 744	100.0	
060 Finström	106	1.6	1 012	15.5	1 933	29.5	920	14.1	700	10.7	856	13.1	351	5.4	442	6.8	228	3.5	6 547	100.0	
062 Föglö	31	0.5	741	12.3	1 578	26.2	832	13.8	663	11.0	807	13.4	449	7.5	631	10.5	299	5.0	6 032	100.0	
065 Geta	18	0.6	385	13.1	755	25.6	372	12.6	302	10.2	417	14.1	237	8.0	302	10.3	162	5.5	2 951	100.0	
076 Hammarland	81	1.1	1 059	14.7	2 196	30.6	1 025	14.3	770	10.7	942	13.1	388	5.4	459	6.4	262	3.7	7 183	100.0	
170 Jomala	141	1.9	1 331	17.8	2 198	29.3	1 006	13.4	763	10.2	950	12.7	351	4.7	484	6.5	270	3.6	7 495	100.0	
295 Kumlinge	11	0.5	191	8.6	593	26.7	326	14.7	257	11.6	246	11.1	287	12.9	223	10.0	91	4.1	2 224	100.0	
318 Kökar	0	0.0	0	0.0	0	0.0	62	20.9	152	51.4	77	26.0	2	0.7	3	1.0	1	0.3	296	100.0	
417 Lemland	74	1.2	1 014	16.0	2 011	30.9	953	14.5	718	11.1	791	12.2	329	5.1	395	6.1	194	3.0	6 479	100.0	
438 Lurjarland	13	0.7	211	11.9	481	27.1	253	14.3	198	11.2	247	14.0	116	6.5	169	9.5	86	4.8	1 773	100.0	
478 Mariehamn-Maarlahamina	14	3.5	89	22.6	107	27.2	52	13.2	39	10.0	44	11.2	17	4.3	21	5.4	10	2.6	393	100.0	
736 Saltvik	43	0.7	689	11.4	1 528	26.0	756	12.8	621	10.5	878	14.9	451	7.7	606	10.3	340	5.8	5 891	100.0	
766 Sottunga	2	0.3	91	15.1	152	25.3	83	13.8	76	12.5	71	11.8	50	8.4	55	9.1	23	3.8	603	100.0	
771 Sund	34	0.7	643	12.8	1 432	28.6	688	13.7	518	10.3	699	13.9	315	6.3	456	9.1	230	4.6	5 016	100.0	
941 Vårdö	12	0.3	358	10.3	857	24.8	442	12.8	355	10.3	490	14.2	310	9.0	421	12.2	217	6.3	3 462	100.0	
Total	660	1.0	9 068	14.0	18 349	28.3	8 961	13.8	7 169	11.1	8 591	13.3	4 114	6.4	5 224	8.1	2 702	4.2	64 838	100.0	
Rannikko/Etelärannikko																					
049 Espoo-Esbo	140	1.0	2 439	17.0	3 037	21.1	2 842	19.8	2 276	15.8	1 455	10.1	1 019	7.1	618	4.3	551	3.8	14 376	100.0	
078 Hanko-Hangö	35	0.6	489	8.4	973	16.6	1 386	23.7	1 244	21.2	808	13.8	558	9.5	256	4.4	111	1.9	5 860	100.0	
091 Helsinki-Helsingfors	143	2.1	1 795	25.6	1 097	15.6	1 090	15.6	1 038	14.8	890	12.7	515	7.3	215	3.1	228	3.3	7 010	100.0	
092 Vantaa-Vanda	143	1.5	2 495	26.2	1 970	20.7	1 570	16.5	1 442	15.1	960	10.1	557	5.9	215	2.3	186	2.0	9 538	100.0	
149 Ingå-Inkoo	280	1.5	3 745	20.6	3 571	19.6	3 556	19.5	2 251	12.4	1 893	10.4	1 947	7.4	860	4.7	723	4.0	18 225	100.0	
235 Kaunialainen-Grankulla	2	0.9	31	17.0	37	20.0	35	19.2	28	15.4	21	11.5	13	7.1	8	4.4	8	4.5	184	100.0	
257 Kirkkonummi-Kyrkslätt	307	1.7	4 172	23.1	3 545	19.6	3 498	19.3	2 255	12.5	1 500	8.3	1 248	6.9	831	4.6	733	4.1	18 089	100.0	
322 Kemijärvi	575	1.7	4 432	13.4	5 094	15.4	6 633	20.0	6 381	19.2	4 468	13.5	3 263	9.8	1 558	4.7	786	2.4	33 191	100.0	
407 Lapinjärvi-Lappträsk	147	0.8	2 618	14.4	3 900	21.4	4 402	24.2	3 134	17.2	1 793	9.8	1 254	6.9	651	3.6	327	1.8	18 226	100.0	
424 Liljendal	56	0.9	965	16.1	1 183	19.8	1 418	23.7	1 063	17.8	571	9.6	408	6.8	204	3.4	110	1.8	5 978	100.0	
434 Loviisa-Lovisa	28	1.0	320	11.5	537	19.3	665	23.9	502	18.0	318	11.4	208	7.5	128	4.6	79	2.8	2 785	100.0	
444 Länsi-Turunmaa	737	1.8	7 108	17.1	7 060	17.0	7 726	18.6	6 655	16.0	4 936	11.9	4 430	10.7	1 912	4.6	1 005	2.4	41 568	100.0	
585 Pernå-Pernaja	333	1.3	4 041	15.4	5 107	19.4	6 099	23.2	4 631	17.6	2 567	9.8	1 838	7.0	1 026	3.9	626	2.4	26 266	100.0	
638 Porvoo-Borgå	418	1.1	5 527	15.1	7 512	20.5	8 509	23.3	5 914	16.2	3 548	9.7	2 549	7.0	1 582	4.3	1 045	2.9	36 605	100.0	
701 Ruotsinpyhtää-Strömfors	202	1.1	3 061	16.9	3 712	20.5	4 040	22.4	3 051	16.9	1 902	10.5	1 169	6.5	606	3.4	333	1.8	18 077	100.0	
710 Raasepori	563	0.9	7 737	12.3	10 649	16.9	13 760	21.9	12 095	19.2	8 384	13.3	5 717	9.1	2 632	4.2	1 405	2.2	62 942	100.0	
753 Sipoo-Sibbo	178	1.0	2 752	15.1	3 626	19.9	3 917	21.5	3 160	17.3	1 996	10.9	1 330	7.3	785	4.3	519	2.8	18 261	100.0	
755 Siuntio-Sjundeå	241	2.0	3 394	28.0	2 454	20.3	2 217	18.3	1 411	11.7	910	7.5	702	5.8	453	3.7	325	2.7	12 107	100.0	
Total	4 529	1.3	57 122	16.4	65 062	18.6	73 363	21.0	58 532	16.8	38 920	11.1	28 124	8.1	14 536	4.2	9 099	2.6	349 287	100.0	
Rannikko/Pohjanmaan rannikko																					
231 Kaskinen-Kaskö	14	2.1	257	37.4	177	25.8	70	10.2	58	8.5	59	8.5	24	3.5	18	2.6	10	1.5	687	100.0	
280 Korsnäs	311	1.9	3 364	20.3	4 483	27.0	2 359	14.2	2 052	12.4	1 407	8.5	1 467	8.8	844	5.1	310	1.9	16 596	100.0	
287 Kristinestad-Kristinankaupunki	834	1.7	9 897	19.9	11 852	23.9	7 633	15.4	6 406	12.9	5 875	11.8	3 662	7.4	2 690	5.4	811	1.6	49 660	100.0	

Table 4c. Continued

Forestry centre Municipality	Open regeneration site			1-20 yrs			21-40 yrs			41-60 yrs			61-80 yrs			81-100 yrs			101-120 yrs			121-140 yrs			141+ yrs			Forest land total	
	ha	%		ha	%		ha	%		ha	%		ha	%		ha	%		ha	%		ha	%		ha	%	ha	%	
288 Kronoby-Kruunupy	750	1.5		9 203	18.5		11 101	22.3		9 987	19.9		7 129	14.3		5 063	10.2		3 192	6.4		2 030	4.1		1 416	2.8		49 790	100.0
440 Laismo-Luoto	250	2.6		2 174	22.5		2 800	29.0		1 649	17.1		1 229	12.7		687	7.1		449	4.7		266	2.8		166	1.7		9 670	100.0
475 Malax-Maalathi	524	1.5		6 152	18.1		8 848	26.1		4 960	14.6		4 727	13.9		3 133	9.2		1 513	4.5		1 513	4.5		946	2.8		33 965	100.0
499 Korsholm-Mustasaari	1 099	2.1		8 550	16.0		13 220	24.8		7 468	14.0		7 781	14.6		4 461	8.4		5 705	10.7		2 553	4.8		2 456	4.6		53 294	100.0
545 Närpes-Närpiö	1 234	1.9		13 223	20.6		15 663	24.4		8 227	12.8		8 193	12.7		7 231	11.2		5 746	8.9		3 831	6.0		986	1.5		64 334	100.0
559 Oravais-Oravainen	301	2.3		3 066	23.5		3 460	26.6		1 934	14.9		1 279	9.8		1 125	8.6		880	6.8		564	4.3		413	3.2		13 021	100.0
598 Jakobstad-Pietarsaari	87	1.6		1 344	24.0		1 572	28.1		1 023	18.3		690	12.3		343	6.1		257	4.6		126	2.3		148	2.7		5 590	100.0
599 Pedersöre-Pedersören Kunta	619	1.1		10 068	18.3		13 120	23.9		11 028	20.1		8 395	15.3		4 932	9.0		3 314	6.0		1 830	3.3		1 677	3.1		54 984	100.0
893 Nykarleby-Uusikaarlepyy	699	1.5		8 289	17.3		11 598	24.2		8 479	17.7		5 700	11.9		5 212	10.9		3 649	7.6		2 564	5.4		1 742	3.6		47 933	100.0
905 Vaasa-Vasa	192	1.8		1 782	16.2		2 662	24.2		1 586	14.4		1 699	15.4		992	9.0		1 128	10.3		458	4.2		508	4.6		11 008	100.0
945 Vörå-Maxmo Vöyri-Maksamaa	945	2.6		7 910	21.3		9 993	26.8		5 172	13.9		3 876	10.4		2 913	7.9		3 403	9.2		1 687	4.5		1 283	3.5		37 121	100.0
Total	7 858	1.8		85 279	19.1		110 487	24.7		71 477	16.0		59 213	13.2		43 454	9.7		36 038	8.1		20 974	4.7		12 873	2.9		447 654	100.0
Lounais-Suomi																													
019 Aura	55	1.4		778	20.4		650	17.1		716	18.8		675	17.7		435	11.5		305	8.0		140	3.7		51	1.3		3 805	100.0
050 Eura	238	0.7		6 008	17.4		5 317	15.4		8 347	24.2		7 200	20.9		3 493	10.1		2 208	6.4		1 385	4.0		318	0.9		34 515	100.0
051 Eurajoki	90	0.4		4 431	20.3		4 027	18.5		5 145	23.6		3 263	15.0		2 266	10.4		1 514	6.9		1 015	4.7		69	0.3		21 819	100.0
079 Harjavalta	52	0.7		1 280	17.6		1 530	21.1		1 583	21.8		1 217	16.8		793	10.9		459	6.3		240	3.3		113	1.6		7 268	100.0
099 Honkajoki	545	2.7		3 679	18.0		3 104	15.2		4 498	22.0		3 318	16.2		2 099	10.3		1 436	7.0		1 094	5.4		686	3.4		20 460	100.0
102 Huittinen	575	2.2		5 589	21.6		5 851	22.6		4 862	18.8		4 215	16.3		2 768	10.7		1 175	4.6		543	2.1		269	1.0		25 847	100.0
181 Jämijärvi	306	2.6		2 463	21.3		1 936	16.7		2 111	18.2		1 048	16.2		1 399	12.1		680	5.9		414	3.6		277	2.4		11 592	100.0
202 Kaarina	105	1.6		1 380	21.3		1 155	17.9		1 216	18.8		1 048	16.2		691	10.7		542	8.4		226	3.5		108	1.7		6 471	100.0
214 Kankaanpää	1 315	3.0		7 892	17.8		6 829	15.4		8 920	20.1		7 639	17.2		5 870	13.2		2 885	6.5		1 880	4.2		1 210	2.7		44 440	100.0
230 Karvia	647	2.2		5 069	16.9		4 828	16.1		6 893	23.0		4 949	16.5		3 044	10.1		2 127	7.1		1 687	5.6		775	2.6		30 020	100.0
254 Kilkoinen	112	1.2		2 059	22.5		2 014	22.0		1 775	19.4		1 262	13.8		859	9.4		566	6.2		398	4.3		119	1.3		9 163	100.0
271 Kokemäki	272	0.9		5 920	20.5		6 713	23.2		5 389	18.6		4 407	15.2		2 582	8.9		1 764	6.1		1 259	4.4		638	2.2		28 945	100.0
284 Koski Tl.	187	2.4		1 996	25.9		1 462	19.0		1 147	14.9		1 169	15.2		816	10.6		509	6.6		209	2.7		209	2.7		7 704	100.0
304 Kustavi	247	3.1		1 807	22.5		1 324	16.5		1 267	15.8		1 150	14.3		875	10.9		855	10.6		307	3.8		204	2.5		8 037	100.0
319 Köyliö	180	1.4		1 693	13.3		1 400	11.0		3 029	23.8		3 322	26.1		1 571	12.4		659	5.2		778	6.1		95	0.7		12 727	100.0
400 Laitila	483	1.4		5 054	17.3		4 263	14.7		6 354	21.8		5 642	19.3		3 750	12.9		2 358	8.1		1 106	3.8		234	0.8		29 183	100.0
413 Lavia	385	1.7		3 928	17.4		4 793	21.2		4 892	21.6		3 538	15.7		2 548	11.3		1 247	5.5		854	3.8		428	1.9		22 612	100.0
423 Lieto	98	1.3		1 218	15.9		1 279	16.7		1 464	19.2		1 443	18.9		959	12.6		734	9.6		317	4.1		132	1.7		7 643	100.0
430 Loimaa	708	2.2		6 301	19.7		5 842	18.3		5 987	18.8		5 351	16.8		3 933	12.3		1 986	6.2		1 358	4.3		459	1.4		31 925	100.0
442 Luvia	130	1.1		2 030	17.2		2 188	18.6		3 650	31.0		1 758	14.9		859	7.3		876	7.4		198	1.7		98	0.8		11 786	100.0
480 Marttila	133	1.6		1 578	18.6		1 506	17.7		1 694	19.9		1 326	18.0		1 025	12.1		624	7.3		300	3.5		113	1.3		8 498	100.0
481 Masku	147	1.7		1 814	21.4		1 475	17.4		1 535	18.1		1 379	16.3		899	10.6		766	9.1		302	3.6		152	1.8		8 469	100.0
484 Merikarvia	701	2.1		6 008	18.0		5 425	16.3		6 701	20.1		6 755	20.3		4 772	14.3		1 436	4.3		1 094	3.3		445	1.3		33 337	100.0
503 Mynämäki	309	1.1		4 364	15.9		5 013	18.2		5 734	20.8		5 159	18.7		3 429	12.5		2 204	8.0		919	3.3		384	1.4		27 537	100.0
529 Naantali	238	1.8		2 528	18.9		2 238	16.7		2 267	16.9		2 138	15.9		1 508	11.2		1 545	11.5		575	4.3		374	2.8		13 411	100.0
531 Nakkila	69	0.7		2 039	21.9		2 017	21.7		2 156	23.2		1 463	15.7		608	6.5		588	6.3		305	3.3		62	0.7		9 308	100.0
537 Noormarkku	227	1.0		4 399	18.5		4 858	20.4		4 727	19.8		4 041	17.0		2 340	9.8		1 958	8.2		782	3.3		498	2.1		23 830	100.0
538 Nousiainen	146	1.5		1 521	16.0		1 680	17.6		1 927	20.2		1 729	18.1		1 182	12.4		828	8.7		355	3.7		164	1.7		9 531	100.0
561 Oripää	95	1.9		787	15.8		816	16.4		990	19.9		980	19.7		670	13.5		385	7.7		181	3.6		75	1.5		4 979	100.0
577 Paimio	109	1.1		1 540	15.0		1 716	16.7		2 064	20.0		1 970	19.1		1 312	12.7		1 004	9.7		410	4.0		176	1.7		10 302	100.0

Table 4c. Continued

Forestry centre Municipality	Open regeneration site		1-20 yrs		21-40 yrs		41-60 yrs		61-80 yrs		81-100 yrs		101-120 yrs		121-140 yrs		141+ yrs		Forest land total	
	ha	%	ha	%	ha	%	ha	%	ha	%	ha	%	ha	%	ha	%	ha	%	ha	%
608 Pomarkku	203	0.9	3 297	14.9	4 215	19.0	4 074	18.4	4 025	18.2	2 781	12.6	2 023	9.1	955	4.3	573	2.6	22 146	100.0
609 Pori	228	0.9	5 404	21.5	4 793	19.1	6 118	24.4	3 861	15.4	1 824	7.3	2 035	8.1	513	2.0	345	1.4	25 120	100.0
631 Pynhäranta	123	1.3	1 977	20.7	1 064	11.2	1 820	19.1	1 854	19.5	1 658	17.4	597	6.3	418	4.4	18	0.2	9 529	100.0
636 Pöytä	285	0.7	5 366	14.0	6 725	17.5	8 402	21.9	7 825	19.6	5 066	13.2	3 120	8.1	1 832	3.5	537	1.4	38 358	100.0
680 Raisio	34	1.8	417	22.0	326	17.2	351	18.5	313	16.5	197	10.4	164	8.6	63	3.4	32	1.7	1 897	100.0
684 Rauma	247	0.8	5 764	19.1	4 041	13.4	5 978	19.9	5 996	19.9	3 931	13.1	2 105	7.0	1 939	6.4	109	0.4	30 110	100.0
704 Rusko	62	1.1	881	15.1	1 049	17.9	1 238	21.1	1 108	18.9	727	12.4	511	8.7	195	3.3	83	1.4	5 855	100.0
734 Salo	1 044	1.1	14 557	14.7	15 966	16.2	20 263	20.5	19 582	19.8	13 250	13.4	8 526	8.6	3 983	4.0	1 541	1.6	98 732	100.0
738 Sauvo	167	1.4	2 090	17.4	2 101	17.5	2 356	19.6	2 138	17.8	1 394	11.6	1 083	9.0	454	3.8	226	1.9	12 009	100.0
747 Sillkainen	630	1.8	5 381	15.6	5 671	16.4	7 031	20.4	6 992	20.2	5 018	14.5	2 029	5.9	1 189	3.4	616	1.8	34 558	100.0
761 Somero	427	1.3	6 531	20.3	7 780	24.2	6 049	18.8	5 567	17.3	3 377	10.5	1 273	4.0	505	1.6	706	2.2	32 215	100.0
783 Säkö	110	1.3	1 577	19.1	1 016	12.3	1 748	21.2	1 941	23.5	866	10.5	485	5.9	405	4.9	112	1.4	8 260	100.0
833 Tahvassalo	154	2.4	1 489	22.7	1 126	17.4	1 022	15.8	970	15.0	672	10.4	668	10.3	228	3.5	162	2.5	6 471	100.0
838 Tarvasjoki	48	1.3	658	17.1	701	18.2	780	20.2	687	17.8	464	12.1	321	8.3	145	3.8	50	1.3	3 854	100.0
853 Turku-Aho	157	1.7	2 003	22.1	1 578	17.4	1 683	18.5	1 483	16.3	984	10.8	755	8.3	306	3.4	137	1.5	9 086	100.0
886 Ulvila	115	0.4	5 052	18.4	6 467	23.6	5 389	19.7	4 428	16.2	2 380	8.7	2 126	7.8	855	3.1	598	2.2	27 409	100.0
895 Uusikaupunki	509	1.8	5 790	20.6	5 137	18.3	5 232	18.6	4 517	16.1	2 984	10.6	2 441	8.7	1 001	3.6	508	1.8	28 120	100.0
918 Vehmaa	206	2.1	2 377	24.7	1 707	17.7	1 609	16.7	1 491	15.5	964	10.0	812	8.4	300	3.1	165	1.7	9 632	100.0
Total	13 574	1.5	167 762	18.1	164 732	17.7	190 207	20.5	166 187	17.9	107 894	11.6	67 296	7.3	35 420	3.8	15 454	1.7	928 525	100.0
Häme-Uusimaa																				
015 Arjajärvi	107	1.2	1 925	21.7	1 995	22.5	1 868	21.0	1 288	14.5	762	8.6	550	6.2	280	3.2	108	1.2	8 882	100.0
016 Asikkala	379	1.0	9 038	22.6	8 738	21.9	7 404	18.5	6 399	16.0	3 984	10.0	2 551	6.4	1 120	2.8	339	0.9	39 952	100.0
018 Askola	140	1.3	2 223	20.1	2 156	19.5	2 407	21.8	1 961	17.7	977	8.8	689	6.2	339	3.1	168	1.5	11 061	100.0
061 Forssa	76	0.6	2 676	20.2	2 836	21.4	1 945	14.7	2 638	19.9	1 805	13.6	871	6.6	195	1.5	239	1.8	13 281	100.0
081 Hartola	255	0.6	10 152	23.3	10 110	23.2	6 798	15.6	8 192	18.8	4 176	9.6	2 947	5.4	1 237	2.8	268	0.6	43 536	100.0
082 Hättula	360	1.6	5 420	23.4	5 172	22.4	4 621	20.0	3 292	14.2	2 054	8.9	1 222	5.3	745	3.2	250	1.1	23 136	100.0
086 Hausjärvi	341	1.8	4 800	25.6	3 565	19.0	3 968	21.2	2 950	15.7	1 710	9.1	847	4.5	442	2.4	132	0.7	18 754	100.0
098 Hollola	345	1.2	6 755	23.7	6 288	22.1	5 485	19.3	4 428	15.6	2 569	9.0	1 537	5.4	657	2.3	408	1.4	28 472	100.0
103 Humppila	96	1.4	1 326	18.7	1 323	18.6	1 097	15.5	1 351	19.0	934	13.2	663	9.3	217	3.1	97	1.4	7 105	100.0
106 Hyvinkää	324	1.7	4 342	22.5	3 783	19.6	4 361	22.6	3 101	16.0	1 805	9.3	999	5.2	442	2.3	171	0.9	19 328	100.0
109 Hämeenlinna	1 675	1.4	26 148	21.3	25 604	20.8	24 963	20.3	20 582	16.7	12 543	10.2	6 792	5.5	3 313	2.7	1 330	1.1	122 951	100.0
111 Heinola	564	1.0	12 205	22.2	12 420	22.6	9 574	17.4	8 577	15.6	6 364	11.6	3 666	6.7	1 272	2.3	247	0.5	54 887	100.0
165 Janakkala	541	1.6	7 090	21.4	6 903	20.8	6 905	20.8	5 464	16.5	3 017	9.1	1 931	5.8	954	2.9	367	1.1	33 172	100.0
169 Jokioinen	130	1.7	1 914	24.6	1 906	24.4	881	11.3	1 334	17.1	877	11.2	454	5.8	143	1.8	158	2.0	7 798	100.0
186 Järvenpää	24	1.8	435	32.5	284	21.2	237	17.7	187	13.9	70	5.3	53	4.0	34	2.5	14	1.1	1 339	100.0
223 Karjalohja	127	1.8	2 098	30.1	1 666	23.9	1 125	16.1	773	11.1	494	7.1	402	5.8	170	2.4	115	1.6	6 968	100.0
224 Karkkila	208	1.3	3 183	20.2	3 391	21.6	3 343	21.2	2 334	14.8	1 011	6.4	547	3.5	288	1.8	157	1.0	15 736	100.0
245 Kerava	18	1.5	336	27.6	257	21.1	219	18.0	178	14.6	100	8.2	59	4.8	29	2.3	24	2.0	1 220	100.0
283 Hämeenkoski	146	1.3	3 003	26.0	2 488	21.5	2 196	19.0	1 825	15.8	1 027	8.9	583	5.0	225	2.0	68	0.6	11 561	100.0
316 Kärkölä	228	1.7	3 634	26.6	2 889	21.1	2 542	18.6	2 295	16.8	1 188	8.7	598	4.4	222	1.6	79	0.6	13 676	100.0
398 Lahti	110	1.6	1 867	28.0	1 624	24.3	1 127	16.9	813	12.2	547	8.2	302	4.5	158	2.4	133	2.0	6 681	100.0
433 Loppi	648	1.6	9 340	22.5	8 146	19.6	8 129	19.6	6 885	16.1	4 005	9.7	2 583	6.2	1 407	3.4	564	1.4	41 506	100.0
444 Lohja	343	1.8	6 157	32.6	4 146	22.0	3 055	16.2	2 027	10.7	1 268	6.7	982	5.2	561	3.0	334	1.8	18 873	100.0

Table 4c. Continued

Forestry centre Municipality	Open regeneration site		1-20 yrs		21-40 yrs		41-60 yrs		61-80 yrs		81-100 yrs		101-120 yrs		121-140 yrs		141+ yrs		Forest land total	
	ha	%	ha	%	ha	%	ha	%	ha	%	ha	%	ha	%	ha	%	ha	%	ha	%
504 Myrskylä-Mörskom	118	1.0	2 126	18.4	2 520	21.8	2 738	23.7	1 898	16.4	1 001	8.7	687	5.9	334	2.9	157	1.4	11 579	100.0
505 Mäntsälä	533	1.6	7 675	22.5	6 342	18.6	7 550	22.1	5 994	17.6	3 685	10.8	1 432	4.2	642	1.9	217	0.6	34 049	100.0
532 Nastola	226	1.1	4 976	23.5	5 154	24.3	3 847	18.2	2 996	14.2	2 369	11.2	881	4.8	413	2.0	314	1.5	21 175	100.0
540 Nummi-Pusula	480	1.7	7 112	25.2	6 511	23.1	5 429	19.3	3 358	11.9	2 286	8.1	1 646	5.8	841	3.0	545	1.9	28 208	100.0
543 Nurmijärvi	373	2.2	5 128	30.7	3 537	21.2	2 949	17.6	2 106	12.6	1 074	6.4	840	5.0	457	2.7	260	1.6	16 725	100.0
560 Orimattila	467	1.4	9 422	27.7	7 652	22.5	6 170	18.2	4 329	12.7	2 946	8.7	1 699	5.0	857	2.5	434	1.3	33 975	100.0
576 Padasjoki	418	1.1	7 296	18.4	8 551	21.6	7 937	20.0	6 762	17.1	4 241	10.7	2 478	6.3	1 498	3.8	423	1.1	39 604	100.0
611 Pornainen	83	1.1	1 429	18.4	1 711	22.0	1 793	23.1	1 308	16.9	615	7.9	440	5.7	249	3.2	135	1.7	7 763	100.0
616 Pukkila	78	1.2	1 523	22.5	1 502	22.2	1 561	23.0	1 014	15.0	508	7.5	342	5.0	175	2.6	81	1.2	6 783	100.0
694 Riihimäki	130	1.9	1 961	28.9	1 309	19.3	1 395	20.5	979	14.4	514	7.6	319	4.7	147	2.2	44	0.7	6 797	100.0
781 Sysmä	339	0.7	12 073	23.2	11 824	22.7	7 801	15.0	10 125	19.5	5 361	10.3	3 038	5.8	1 110	2.1	326	0.6	51 996	100.0
834 Tammela	293	0.7	6 120	15.5	9 560	24.2	7 714	19.6	6 379	16.2	5 470	13.9	2 166	5.5	843	2.1	912	2.3	39 456	100.0
858 Tuusula	189	1.9	2 744	27.2	2 128	21.1	1 885	18.7	1 484	14.7	785	7.8	474	4.7	246	2.4	136	1.4	10 072	100.0
927 Vihti	369	1.3	6 303	22.6	6 352	22.8	5 691	20.4	3 846	13.8	2 235	8.0	1 607	5.8	922	3.3	573	2.1	27 899	100.0
981 Ypäjä	83	1.1	1 450	18.8	1 810	23.4	1 045	13.5	1 425	18.4	958	12.4	576	7.5	217	2.8	170	2.2	7 733	100.0
Total	11 363	1.3	203 403	22.8	194 154	21.7	169 735	19.0	142 673	16.0	87 756	9.8	50 315	5.6	23 659	2.7	10 629	1.2	893 688	100.0
Kaakkois-Suomi																				
075 Hamina	1 102	2.5	10 790	24.8	10 167	23.4	7 916	18.2	4 607	10.6	4 390	10.1	3 491	8.0	865	2.0	156	0.4	43 485	100.0
142 Iitti	383	1.0	7 691	19.5	9 388	23.8	7 290	18.5	6 485	16.4	4 547	11.5	2 430	6.2	1 053	2.7	213	0.5	39 480	100.0
153 Iimatra	218	2.2	2 622	26.7	2 227	22.7	1 620	16.5	1 368	13.9	890	9.1	628	6.4	219	2.2	38	0.4	9 831	100.0
285 Koivka	513	2.9	5 129	29.0	4 311	24.4	2 789	15.8	1 743	9.9	1 550	8.8	1 184	6.7	361	2.0	121	0.7	17 702	100.0
286 Kouvola	2 231	1.3	35 298	20.5	38 375	22.3	33 108	19.2	23 014	13.4	22 244	12.9	12 751	7.4	4 289	2.5	848	0.5	172 158	100.0
405 Lappeenranta	1 647	2.3	19 857	27.5	15 719	21.7	12 153	16.8	8 906	12.3	7 355	10.2	5 023	6.9	1 307	1.8	386	0.5	72 352	100.0
416 Lemmi	308	1.9	4 829	29.8	3 741	23.1	2 704	16.7	1 906	11.7	1 550	9.6	861	5.3	219	1.4	116	0.7	16 235	100.0
441 Luumäki	1 261	2.1	13 406	22.8	13 261	22.5	10 976	18.6	6 761	11.5	6 813	11.6	4 760	8.1	1 340	2.3	332	0.6	58 910	100.0
489 Miehikkälä	670	2.1	6 821	21.7	7 306	23.2	6 134	19.5	3 705	11.8	3 735	11.9	2 363	7.5	457	1.5	277	0.9	31 467	100.0
580 Parikkala	548	1.3	11 830	27.6	13 781	32.2	7 171	16.7	4 543	10.6	2 551	6.0	1 700	4.0	509	1.2	197	0.5	42 831	100.0
624 Pynkäälä-Pyitis	124	0.7	2 774	15.6	4 099	23.1	4 065	22.9	2 840	16.0	1 983	11.2	1 064	6.0	406	2.9	125	0.4	28 368	100.0
689 Rautjärvi	533	1.9	7 146	25.2	7 869	27.7	4 976	17.5	3 540	12.5	2 051	7.2	1 721	6.1	507	1.4	125	0.4	28 368	100.0
700 Ruokolampi	1 067	1.3	17 432	21.9	21 080	26.4	15 616	19.6	10 214	12.8	7 787	9.8	4 561	5.7	1 425	1.8	600	0.8	79 780	100.0
739 Savitaipale	684	1.6	11 378	26.6	10 460	24.4	8 543	19.9	4 435	10.4	4 022	9.4	2 379	5.6	679	1.6	267	0.6	42 847	100.0
775 Suomensalmi	315	1.3	5 020	20.9	5 951	24.7	5 116	21.2	2 420	10.1	2 713	11.3	1 828	7.6	542	2.3	178	0.7	24 084	100.0
831 Taipalsaari	268	1.0	6 281	24.2	6 386	24.6	5 489	21.1	2 960	11.4	2 419	9.3	1 479	5.7	637	2.5	77	0.3	25 996	100.0
935 Virolahti	748	2.9	5 729	22.3	6 142	23.9	4 873	19.0	2 749	10.7	3 202	12.5	1 760	6.9	253	1.0	244	1.0	25 700	100.0
978 Ylämaa	565	1.9	6 161	20.4	7 026	23.3	5 806	19.2	3 924	13.0	3 321	11.0	2 563	8.5	598	2.0	229	0.8	30 192	100.0
Total	13 185	1.7	180 195	23.1	187 289	24.0	146 345	18.8	96 122	12.3	83 122	10.7	52 548	6.7	15 667	2.0	4 717	0.6	779 189	100.0
Pirkanmaa																				
020 Akaa	67	1.3	1 318	25.8	1 334	26.1	806	15.8	791	15.5	459	9.0	218	4.3	72	1.4	53	1.0	5 117	100.0
108 Hämeenkyrö	309	1.1	5 687	20.2	7 338	26.1	5 799	20.6	4 070	14.5	2 674	9.5	1 200	4.3	673	2.4	357	1.3	28 108	100.0
143 Ikaalinen	736	1.3	11 066	20.1	13 273	24.1	11 172	20.3	7 830	14.2	5 323	9.7	2 872	5.2	1 709	3.1	996	1.8	54 978	100.0
177 Juupajoki	263	1.4	3 936	20.2	4 156	21.4	3 928	20.2	2 904	14.9	2 287	11.8	1 007	5.2	570	2.9	405	2.1	19 456	100.0
211 Kangasala	722	2.3	6 740	21.5	6 885	22.0	6 561	21.0	4 133	13.2	3 272	10.5	1 605	5.1	425	1.4	942	3.0	31 286	100.0
250 Kihniö	348	1.3	3 597	13.2	5 173	18.9	6 172	22.6	4 760	17.4	3 045	11.1	2 278	8.3	1 237	4.5	743	2.7	27 353	100.0

Table 4c. Continued

Forestry centre Municipality	Open regeneration site										141+ yrs		Forest land total					
	ha	%	1-20 yrs	21-40 yrs	41-60 yrs	61-80 yrs	81-100 yrs	101-120 yrs	121-140 yrs	141+ yrs	ha	%	ha	%				
289 Kuumajärvi	217	1.8	3 075	24.9	2 715	22.0	2 268	18.4	1 738	14.1	1 069	8.8	443	3.6	107	0.9	12 328	100.0
310 Kymäläkoski	114	1.1	2 213	20.6	2 618	24.4	1 644	15.3	2 088	19.5	1 094	10.2	149	1.4	186	1.7	10 737	100.0
418 Lemppälä	783	4.6	3 335	19.5	4 021	23.5	4 064	23.7	1 908	11.1	2 041	11.9	2 011	1.2	185	1.1	17 132	100.0
508 Mänttä-Vilppula	490	1.1	7 892	18.3	9 834	22.9	9 120	21.2	6 534	15.2	4 584	10.7	1 372	3.2	729	1.7	43 033	100.0
536 Nokka	355	1.9	3 856	20.9	4 466	24.3	4 204	22.8	2 319	12.6	1 912	10.4	394	2.1	193	1.1	18 418	100.0
562 Orivesi	823	1.3	12 384	19.9	14 293	23.0	12 601	20.2	9 248	14.9	6 898	11.1	1 708	2.7	1 121	1.8	62 256	100.0
581 Parkano	1 219	1.9	9 609	14.8	11 225	17.3	13 949	21.5	10 656	16.5	7 730	11.9	3 117	4.8	2 204	3.4	64 762	100.0
604 Pirkkala	220	4.4	1 195	24.0	1 097	22.0	1 138	22.9	546	11.0	566	11.4	60	1.2	29	0.6	4 977	100.0
619 Punkalaidun	293	1.6	3 872	21.4	3 174	17.5	3 730	20.6	2 523	13.9	2 891	14.9	1 147	6.3	568	0.7	18 123	100.0
635 Pälkäne	479	1.2	7 314	18.0	9 497	23.4	9 558	23.6	6 899	17.0	3 450	8.5	1 998	4.9	1 076	2.7	40 535	100.0
702 Ruovesi	595	1.0	9 592	16.4	13 644	23.4	13 048	22.4	8 962	15.4	6 368	10.9	1 895	3.3	1 078	1.9	58 369	100.0
790 Sastamala	1 246	1.5	15 423	18.8	22 812	27.8	16 181	19.7	10 635	13.0	7 879	9.6	4 067	5.0	2 829	3.5	82 002	100.0
837 Tampere	508	1.4	6 646	17.6	8 968	23.8	8 253	21.9	5 954	15.8	4 003	10.6	1 821	4.8	1 015	2.7	37 762	100.0
887 Urjala	398	1.4	5 759	20.3	5 883	20.7	4 887	17.2	5 176	18.2	3 477	12.3	1 800	6.4	642	2.3	28 370	100.0
908 Valkkeakoski	230	1.7	2 787	20.1	3 302	23.8	3 011	21.7	2 118	15.3	1 481	10.7	546	3.9	254	1.8	13 877	100.0
922 Vesilähti	251	1.6	3 481	21.6	3 153	19.6	2 604	16.2	2 826	17.5	2 306	14.3	884	5.5	395	2.5	16 113	100.0
936 Virrat	1 422	1.6	14 946	16.3	18 557	20.2	16 509	18.0	15 397	16.8	10 353	11.3	7 613	8.3	4 847	5.3	91 688	100.0
980 Ylöjärvi	940	1.1	13 670	15.8	20 766	24.0	19 195	22.1	13 568	15.7	9 092	10.5	2 816	3.3	1 524	1.8	86 715	100.0
Total	13 028	1.5	159 393	18.3	198 183	22.7	180 401	20.7	133 582	15.3	94 077	10.8	28 469	3.3	15 515	1.8	873 494	100.0
Etelä-Savo																		
046 Enonkoski	459	2.1	6 287	28.2	5 908	26.5	3 531	15.9	2 402	10.8	1 648	7.4	462	2.1	134	0.6	22 265	100.0
090 Heinävesi	1 472	1.7	21 304	24.4	24 608	28.2	16 314	18.7	9 204	10.6	6 914	7.9	5 194	6.0	1 806	2.1	87 166	100.0
097 Hirvensalmi	298	0.9	8 216	23.5	8 470	24.2	6 040	17.2	5 159	14.7	3 751	10.7	2 262	6.5	722	2.1	35 036	100.0
171 Joroinen	883	2.0	10 709	23.7	12 697	28.0	6 414	14.2	4 572	10.1	5 919	13.1	2 827	6.2	937	2.1	45 291	100.0
178 Juva	1 062	1.2	21 389	23.2	21 819	23.7	15 871	17.2	11 593	12.6	12 101	13.1	5 692	6.2	2 316	2.5	92 252	100.0
213 Kangasniemi	1 150	1.3	24 515	27.5	20 772	23.3	13 925	15.6	10 310	11.6	10 896	12.2	5 306	6.0	1 839	2.1	89 157	100.0
246 Kerimäki	737	1.6	11 951	26.5	12 403	27.5	7 665	17.0	5 355	11.9	3 600	8.0	810	1.8	335	0.7	45 115	100.0
491 Mikkelä	1 496	1.1	34 369	26.0	30 734	23.3	21 773	16.5	16 767	12.7	15 409	11.7	8 013	6.1	3 049	2.3	132 026	100.0
507 Mäntyharju	906	1.1	17 377	21.4	19 091	23.5	16 502	20.4	9 887	12.2	9 179	11.3	5 918	7.3	1 830	2.3	81 091	100.0
588 Pertunmaa	261	0.9	7 878	25.9	7 610	25.0	5 115	16.8	4 211	13.9	3 128	10.3	1 653	5.4	538	1.8	30 414	100.0
593 Pieksämäki	2 360	1.8	31 024	23.3	32 745	24.6	21 782	16.4	14 837	11.1	17 383	13.1	8 616	6.5	3 778	2.8	133 241	100.0
618 Punkaharju	535	1.4	8 865	23.2	11 755	30.7	6 800	17.8	4 511	11.8	3 107	8.1	1 785	4.7	495	1.3	38 235	100.0
623 Puumala	514	0.8	14 866	22.2	20 243	30.3	13 378	20.0	6 741	10.1	6 741	10.1	3 358	5.0	874	1.3	66 858	100.0
681 Rantasalmi	770	1.9	12 443	30.2	10 899	26.5	6 365	15.5	4 326	10.5	3 168	7.7	2 222	5.4	761	1.9	41 172	100.0
696 Ristina	455	1.0	10 422	22.7	10 715	23.3	8 741	19.0	5 579	12.2	5 338	11.6	3 269	7.1	1 127	2.5	45 903	100.0
740 Savonlinna	1 469	1.5	24 339	25.0	27 832	28.6	17 231	17.7	10 772	11.1	7 680	7.9	5 462	5.6	1 748	1.8	97 206	100.0
768 Sulkava	838	1.7	13 368	27.1	13 474	27.3	8 793	17.8	5 201	10.5	4 182	8.5	2 479	5.0	670	1.4	49 338	100.0
Total	15 664	1.4	279 324	24.7	291 778	25.8	196 239	17.3	131 388	11.6	120 145	10.6	67 750	6.0	23 761	2.1	1 131 767	100.0
Etelä-Pohjanmaa																		
005 Alejärvi	1 350	1.8	12 250	16.4	13 614	18.2	15 345	20.5	11 870	15.9	9 147	12.2	5 641	7.5	3 869	5.2	74 811	100.0
010 Alavus	1 197	2.2	10 360	19.1	9 938	18.4	9 618	17.8	9 753	18.0	5 382	9.9	4 159	7.7	2 968	5.5	54 144	100.0
052 Evijärvi	479	2.0	4 767	20.3	4 563	19.5	4 538	19.4	3 391	14.5	2 723	11.6	1 545	6.6	907	3.9	23 447	100.0
074 Halsua	241	0.9	3 008	11.3	6 082	22.9	5 131	19.3	3 134	11.8	3 434	12.9	1 762	7.6	2 015	7.6	26 589	100.0

Table 4c. Continued

Forestry centre	Open regeneration site										141+ yrs		Forest land total																																																																																																																																																																																																																																																																																																																																																																																																																																																																																																																																																																																																																																																																																																																																																																																																																																																																																																																																																														
	ha	%	1-20 yrs	21-40 yrs	41-60 yrs	61-80 yrs	81-100 yrs	101-120 yrs	121-140 yrs	141+ yrs	ha	%	ha	%																																																																																																																																																																																																																																																																																																																																																																																																																																																																																																																																																																																																																																																																																																																																																																																																																																																																																																																																																													
Municipality																095 Himanka	387	2.2	2 743	15.3	3 593	20.0	3 726	20.7	2 638	14.7	2 079	11.6	1 253	7.0	922	5.1	643	3.6	17 984	100.0	145 Imaajoki	655	2.0	7 703	22.9	7 266	21.6	4 665	13.9	4 368	13.0	3 495	10.4	3 010	9.0	1 926	5.7	534	1.6	33 622	100.0	151 Isojoki	588	1.4	6 716	15.5	7 759	17.9	8 982	20.7	7 312	16.9	4 979	11.5	3 406	7.9	2 563	5.9	1 036	2.4	43 342	100.0	152 Isokyrö	337	1.8	4 303	22.6	4 683	24.6	2 646	13.9	2 241	11.8	1 911	10.1	1 549	8.2	872	4.6	464	2.4	19 006	100.0	164 Jalasjärvi	1 271	2.6	10 899	21.9	8 628	17.3	9 185	18.4	7 579	15.2	4 915	9.9	3 821	7.7	2 412	4.8	1 092	2.2	49 802	100.0	217 Kannus	464	1.5	5 206	16.2	5 548	17.3	6 535	20.4	4 568	14.2	3 999	12.5	2 619	8.2	1 816	5.7	1 351	4.2	32 106	100.0	218 Karijoki	131	1.1	2 196	17.9	2 823	23.1	1 839	15.0	1 599	13.1	1 456	11.9	1 187	9.7	806	6.6	206	1.7	12 245	100.0	232 Kauhajoki	1 399	1.8	14 163	18.2	13 651	17.5	17 982	23.1	11 776	15.1	7 902	10.1	5 240	6.7	4 595	5.9	1 286	1.7	77 994	100.0	233 Kauhava	1 711	2.3	13 620	18.2	15 171	20.2	14 175	18.9	10 337	13.8	9 208	12.3	5 725	7.6	3 189	4.3	1 807	2.4	74 944	100.0	236 Kaustinen	398	1.7	3 541	15.5	4 433	19.4	4 827	21.1	3 395	14.8	2 734	11.9	1 642	7.2	1 180	5.2	751	3.3	22 901	100.0	272 Kokkola-Karleby	1 650	1.8	15 669	16.9	19 596	21.1	18 207	19.6	13 320	14.3	10 666	11.5	6 170	6.6	4 383	4.7	3 340	3.6	93 000	100.0	300 Kuortane	816	2.5	6 546	19.7	5 466	16.5	5 704	17.2	5 387	16.2	3 972	12.0	2 655	8.0	1 910	5.8	724	2.2	33 180	100.0	301 Kurikka	1 127	1.9	13 455	22.9	13 440	22.8	8 116	13.8	7 315	12.4	6 318	10.7	5 062	8.6	3 068	5.2	977	1.7	58 878	100.0	399 Laihia	480	1.5	6 001	18.7	7 699	24.0	4 591	14.3	4 189	13.1	3 650	11.4	2 965	9.3	1 762	5.5	727	2.3	32 065	100.0	403 Lappajärvi	478	1.7	4 037	14.3	5 159	18.3	5 617	19.9	4 325	15.3	4 170	14.8	2 376	8.4	1 356	4.8	718	2.5	28 235	100.0	408 Lapua	572	1.4	6 239	15.0	8 718	21.0	8 287	20.0	6 454	15.6	5 265	12.7	3 029	7.3	1 848	4.5	1 096	2.6	41 507	100.0	421 Lestijärvi	626	1.9	5 207	16.0	6 091	18.7	5 789	17.8	5 936	18.3	4 291	13.2	2 149	6.6	1 571	4.8	853	2.6	32 513	100.0	584 Perno	671	1.4	5 625	12.0	9 368	20.0	9 820	20.9	8 561	18.3	5 764	12.3	3 188	6.6	2 226	4.7	1 695	3.6	46 919	100.0	743 Seinäjoki	1 964	2.3	20 479	23.6	16 263	18.7	15 215	17.5	12 974	14.9	8 700	10.0	5 760	6.6	4 163	4.8	1 327	1.5	86 843	100.0	759 Soini	615	1.5	5 864	13.9	8 598	20.3	10 225	24.2	6 957	16.4	4 553	10.8	2 654	6.3	1 705	4.0	1 141	2.7	42 311	100.0	846 Teuva	605	1.7	7 302	20.5	8 799	24.7	5 014	14.1	4 283	12.0	3 921	11.0	3 207	9.0	2 007	5.6	493	1.4	35 633	100.0	849 Toholampi	528	1.4	6 198	16.8	6 916	18.7	7 085	19.2	4 702	12.7	4 511	12.2	3 199	8.7	2 198	6.0	1 613	4.4	36 951	100.0	863 Töysä	506	2.3	4 040	18.1	3 270	14.6	4 050	18.1	3 499	15.7	2 827	12.6	2 067	9.2	1 593	6.7	598	2.7	22 360	100.0	924 Veteli	516	1.7	4 159	13.6	5 669	18.5	6 770	22.1	4 938	16.1	3 885	12.7	2 270	7.4	1 432	4.7	1 053	3.4	30 692	100.0	934 Vimpeli	188	1.1	2 508	14.0	3 597	20.0	3 923	21.8	2 741	15.3	2 157	12.0	1 256	7.0	906	5.0	689	3.8	17 966	100.0	942 Vähäkylä	240	2.7	2 463	27.5	2 253	25.2	1 181	13.2	921	10.3	570	6.4	758	8.5	323	3.6	237	2.7	8 946	100.0	989 Ahtäri	943	1.4	10 394	15.8	13 063	19.9	14 688	22.3	10 486	15.9	7 804	11.9	4 488	6.8	2 474	3.8	1 461	2.2	65 800	100.0	Total	23 135	1.8	227 662	17.8	251 717	19.7	243 474	19.1	190 950	15.0	146 388	11.5	95 814	7.5	64 895	5.1	32 701	2.6	1 276 735	100.0	Keski-Suomi																					077 Hankasalmi	509	1.2	13 113	29.6	11 318	25.5	6 501	14.7	4 653	10.5	5 515	12.4	1 920	4.3	618	1.4	207	0.5	44 354	100.0	172 Joutsa	393	0.6	16 465	24.1	16 498	24.1	11 922	17.4	10 148	14.8	7 632	11.2	3 591	5.3	1 424	2.1	317	0.5	68 390	100.0	179 Jyväskylä	1 252	1.4	25 833	27.8	22 808	24.6	14 960	16.1	12 383	13.3	8 975	9.7	3 914	4.2	1 969	2.1	803	0.9	92 897	100.0	182 Jämsä	1 583	1.2	34 023	26.5	33 667	26.2	20 855	16.2	15 359	12.0	12 273	9.6	6 032	4.7	2 720	2.1	1 963	1.5	128 474	100.0	216 Kannonkoski	612	1.6	5 671	14.7	9 396	24.4	7 748	20.1	5 877	15.3	3 963	10.3	2 711	7.0	1 489	3.9	1 050	2.7	38 515	100.0	226 Karstula	852	1.2	8 978	12.8	15 056	21.4	15 029	21.4	12 346	17.6	8 360	11.9	4 718	6.7	2 887	4.1	2 090	3.0	70 317	100.0	249 Keuruu	1 196	1.1	17 510	16.6	24 398	23.1	22 177	21.0	16 760	15.9	11 509	10.9	6 462	6.1	3 980	3.8	1 721	1.6	105 712	100.0	256 Kinnula	551	1.5	5 302	14.5	7 722	21.1	6 948	19.0	5 914	16.2	4 858	13.3	2 582	7.1	1 584	4.3	1 106	3.0	36 567	100.0	265 Kivijärvi	772	2.0	6 264	16.0	8 763	22.4	7 786	19.9	6 050	15.4	4 224	10.8	2 459	6.3	1 623	4.1	1 262	3.2	39 203	100.0	275 Konnevesi	803	1.9	11 814	27.5	11 517	26.8	5 890	13.7	4 820	11.2	5 540	12.9	1 942	4.5	562	1.3	612	0.3	43 022	100.0	291 Kuhmoinen	781	1.5	13 686	25.5	12 492	23.3	8 991	16.8	8 147	15.2	5 344	10.0	2 400	4.5	1 185	2.2	1 174	1.1	53 639	100.0	312 Kyyjärvi	365	1.1	3 910	11.7	6 704	20.0	8 162	24.4	6 474	19.3	3 456	10.3	2 024	6.0	1 474	4.4	937	2.8	33 505	100.0	410 Laukaa	789	1.6	14 905	30.7	12 515	25.8	7 070	14.6	5 119	10.6	5 000	10.3	2 011	4.1	678	1.4	433	0.9	48 520	100.0	435 Luhanka	141	0.8	4 519	25.9	4 093	23.5	3 033	17.4	2 648	15.2	1 675	9.6	753	4.3	439	2.5	153	0.9	17 454	100.0	495 Multia	778	1.2	8 259	13.0	14 300	22.6	13 086	20.6	10 724	16.9	7 367	11.6	4 727	7.5	2 387	3.8	1 777	2.8	63 406	100.0
095 Himanka	387	2.2	2 743	15.3	3 593	20.0	3 726	20.7	2 638	14.7	2 079	11.6	1 253	7.0	922	5.1	643	3.6	17 984	100.0																																																																																																																																																																																																																																																																																																																																																																																																																																																																																																																																																																																																																																																																																																																																																																																																																																																																																																																																																							
145 Imaajoki	655	2.0	7 703	22.9	7 266	21.6	4 665	13.9	4 368	13.0	3 495	10.4	3 010	9.0	1 926	5.7	534	1.6	33 622	100.0																																																																																																																																																																																																																																																																																																																																																																																																																																																																																																																																																																																																																																																																																																																																																																																																																																																																																																																																																							
151 Isojoki	588	1.4	6 716	15.5	7 759	17.9	8 982	20.7	7 312	16.9	4 979	11.5	3 406	7.9	2 563	5.9	1 036	2.4	43 342	100.0																																																																																																																																																																																																																																																																																																																																																																																																																																																																																																																																																																																																																																																																																																																																																																																																																																																																																																																																																							
152 Isokyrö	337	1.8	4 303	22.6	4 683	24.6	2 646	13.9	2 241	11.8	1 911	10.1	1 549	8.2	872	4.6	464	2.4	19 006	100.0																																																																																																																																																																																																																																																																																																																																																																																																																																																																																																																																																																																																																																																																																																																																																																																																																																																																																																																																																							
164 Jalasjärvi	1 271	2.6	10 899	21.9	8 628	17.3	9 185	18.4	7 579	15.2	4 915	9.9	3 821	7.7	2 412	4.8	1 092	2.2	49 802	100.0																																																																																																																																																																																																																																																																																																																																																																																																																																																																																																																																																																																																																																																																																																																																																																																																																																																																																																																																																							
217 Kannus	464	1.5	5 206	16.2	5 548	17.3	6 535	20.4	4 568	14.2	3 999	12.5	2 619	8.2	1 816	5.7	1 351	4.2	32 106	100.0																																																																																																																																																																																																																																																																																																																																																																																																																																																																																																																																																																																																																																																																																																																																																																																																																																																																																																																																																							
218 Karijoki	131	1.1	2 196	17.9	2 823	23.1	1 839	15.0	1 599	13.1	1 456	11.9	1 187	9.7	806	6.6	206	1.7	12 245	100.0																																																																																																																																																																																																																																																																																																																																																																																																																																																																																																																																																																																																																																																																																																																																																																																																																																																																																																																																																							
232 Kauhajoki	1 399	1.8	14 163	18.2	13 651	17.5	17 982	23.1	11 776	15.1	7 902	10.1	5 240	6.7	4 595	5.9	1 286	1.7	77 994	100.0																																																																																																																																																																																																																																																																																																																																																																																																																																																																																																																																																																																																																																																																																																																																																																																																																																																																																																																																																							
233 Kauhava	1 711	2.3	13 620	18.2	15 171	20.2	14 175	18.9	10 337	13.8	9 208	12.3	5 725	7.6	3 189	4.3	1 807	2.4	74 944	100.0																																																																																																																																																																																																																																																																																																																																																																																																																																																																																																																																																																																																																																																																																																																																																																																																																																																																																																																																																							
236 Kaustinen	398	1.7	3 541	15.5	4 433	19.4	4 827	21.1	3 395	14.8	2 734	11.9	1 642	7.2	1 180	5.2	751	3.3	22 901	100.0																																																																																																																																																																																																																																																																																																																																																																																																																																																																																																																																																																																																																																																																																																																																																																																																																																																																																																																																																							
272 Kokkola-Karleby	1 650	1.8	15 669	16.9	19 596	21.1	18 207	19.6	13 320	14.3	10 666	11.5	6 170	6.6	4 383	4.7	3 340	3.6	93 000	100.0																																																																																																																																																																																																																																																																																																																																																																																																																																																																																																																																																																																																																																																																																																																																																																																																																																																																																																																																																							
300 Kuortane	816	2.5	6 546	19.7	5 466	16.5	5 704	17.2	5 387	16.2	3 972	12.0	2 655	8.0	1 910	5.8	724	2.2	33 180	100.0																																																																																																																																																																																																																																																																																																																																																																																																																																																																																																																																																																																																																																																																																																																																																																																																																																																																																																																																																							
301 Kurikka	1 127	1.9	13 455	22.9	13 440	22.8	8 116	13.8	7 315	12.4	6 318	10.7	5 062	8.6	3 068	5.2	977	1.7	58 878	100.0																																																																																																																																																																																																																																																																																																																																																																																																																																																																																																																																																																																																																																																																																																																																																																																																																																																																																																																																																							
399 Laihia	480	1.5	6 001	18.7	7 699	24.0	4 591	14.3	4 189	13.1	3 650	11.4	2 965	9.3	1 762	5.5	727	2.3	32 065	100.0																																																																																																																																																																																																																																																																																																																																																																																																																																																																																																																																																																																																																																																																																																																																																																																																																																																																																																																																																							
403 Lappajärvi	478	1.7	4 037	14.3	5 159	18.3	5 617	19.9	4 325	15.3	4 170	14.8	2 376	8.4	1 356	4.8	718	2.5	28 235	100.0																																																																																																																																																																																																																																																																																																																																																																																																																																																																																																																																																																																																																																																																																																																																																																																																																																																																																																																																																							
408 Lapua	572	1.4	6 239	15.0	8 718	21.0	8 287	20.0	6 454	15.6	5 265	12.7	3 029	7.3	1 848	4.5	1 096	2.6	41 507	100.0																																																																																																																																																																																																																																																																																																																																																																																																																																																																																																																																																																																																																																																																																																																																																																																																																																																																																																																																																							
421 Lestijärvi	626	1.9	5 207	16.0	6 091	18.7	5 789	17.8	5 936	18.3	4 291	13.2	2 149	6.6	1 571	4.8	853	2.6	32 513	100.0																																																																																																																																																																																																																																																																																																																																																																																																																																																																																																																																																																																																																																																																																																																																																																																																																																																																																																																																																							
584 Perno	671	1.4	5 625	12.0	9 368	20.0	9 820	20.9	8 561	18.3	5 764	12.3	3 188	6.6	2 226	4.7	1 695	3.6	46 919	100.0																																																																																																																																																																																																																																																																																																																																																																																																																																																																																																																																																																																																																																																																																																																																																																																																																																																																																																																																																							
743 Seinäjoki	1 964	2.3	20 479	23.6	16 263	18.7	15 215	17.5	12 974	14.9	8 700	10.0	5 760	6.6	4 163	4.8	1 327	1.5	86 843	100.0																																																																																																																																																																																																																																																																																																																																																																																																																																																																																																																																																																																																																																																																																																																																																																																																																																																																																																																																																							
759 Soini	615	1.5	5 864	13.9	8 598	20.3	10 225	24.2	6 957	16.4	4 553	10.8	2 654	6.3	1 705	4.0	1 141	2.7	42 311	100.0																																																																																																																																																																																																																																																																																																																																																																																																																																																																																																																																																																																																																																																																																																																																																																																																																																																																																																																																																							
846 Teuva	605	1.7	7 302	20.5	8 799	24.7	5 014	14.1	4 283	12.0	3 921	11.0	3 207	9.0	2 007	5.6	493	1.4	35 633	100.0																																																																																																																																																																																																																																																																																																																																																																																																																																																																																																																																																																																																																																																																																																																																																																																																																																																																																																																																																							
849 Toholampi	528	1.4	6 198	16.8	6 916	18.7	7 085	19.2	4 702	12.7	4 511	12.2	3 199	8.7	2 198	6.0	1 613	4.4	36 951	100.0																																																																																																																																																																																																																																																																																																																																																																																																																																																																																																																																																																																																																																																																																																																																																																																																																																																																																																																																																							
863 Töysä	506	2.3	4 040	18.1	3 270	14.6	4 050	18.1	3 499	15.7	2 827	12.6	2 067	9.2	1 593	6.7	598	2.7	22 360	100.0																																																																																																																																																																																																																																																																																																																																																																																																																																																																																																																																																																																																																																																																																																																																																																																																																																																																																																																																																							
924 Veteli	516	1.7	4 159	13.6	5 669	18.5	6 770	22.1	4 938	16.1	3 885	12.7	2 270	7.4	1 432	4.7	1 053	3.4	30 692	100.0																																																																																																																																																																																																																																																																																																																																																																																																																																																																																																																																																																																																																																																																																																																																																																																																																																																																																																																																																							
934 Vimpeli	188	1.1	2 508	14.0	3 597	20.0	3 923	21.8	2 741	15.3	2 157	12.0	1 256	7.0	906	5.0	689	3.8	17 966	100.0																																																																																																																																																																																																																																																																																																																																																																																																																																																																																																																																																																																																																																																																																																																																																																																																																																																																																																																																																							
942 Vähäkylä	240	2.7	2 463	27.5	2 253	25.2	1 181	13.2	921	10.3	570	6.4	758	8.5	323	3.6	237	2.7	8 946	100.0																																																																																																																																																																																																																																																																																																																																																																																																																																																																																																																																																																																																																																																																																																																																																																																																																																																																																																																																																							
989 Ahtäri	943	1.4	10 394	15.8	13 063	19.9	14 688	22.3	10 486	15.9	7 804	11.9	4 488	6.8	2 474	3.8	1 461	2.2	65 800	100.0																																																																																																																																																																																																																																																																																																																																																																																																																																																																																																																																																																																																																																																																																																																																																																																																																																																																																																																																																							
Total	23 135	1.8	227 662	17.8	251 717	19.7	243 474	19.1	190 950	15.0	146 388	11.5	95 814	7.5	64 895	5.1	32 701	2.6	1 276 735	100.0																																																																																																																																																																																																																																																																																																																																																																																																																																																																																																																																																																																																																																																																																																																																																																																																																																																																																																																																																							
Keski-Suomi																					077 Hankasalmi	509	1.2	13 113	29.6	11 318	25.5	6 501	14.7	4 653	10.5	5 515	12.4	1 920	4.3	618	1.4	207	0.5	44 354	100.0	172 Joutsa	393	0.6	16 465	24.1	16 498	24.1	11 922	17.4	10 148	14.8	7 632	11.2	3 591	5.3	1 424	2.1	317	0.5	68 390	100.0	179 Jyväskylä	1 252	1.4	25 833	27.8	22 808	24.6	14 960	16.1	12 383	13.3	8 975	9.7	3 914	4.2	1 969	2.1	803	0.9	92 897	100.0	182 Jämsä	1 583	1.2	34 023	26.5	33 667	26.2	20 855	16.2	15 359	12.0	12 273	9.6	6 032	4.7	2 720	2.1	1 963	1.5	128 474	100.0	216 Kannonkoski	612	1.6	5 671	14.7	9 396	24.4	7 748	20.1	5 877	15.3	3 963	10.3	2 711	7.0	1 489	3.9	1 050	2.7	38 515	100.0	226 Karstula	852	1.2	8 978	12.8	15 056	21.4	15 029	21.4	12 346	17.6	8 360	11.9	4 718	6.7	2 887	4.1	2 090	3.0	70 317	100.0	249 Keuruu	1 196	1.1	17 510	16.6	24 398	23.1	22 177	21.0	16 760	15.9	11 509	10.9	6 462	6.1	3 980	3.8	1 721	1.6	105 712	100.0	256 Kinnula	551	1.5	5 302	14.5	7 722	21.1	6 948	19.0	5 914	16.2	4 858	13.3	2 582	7.1	1 584	4.3	1 106	3.0	36 567	100.0	265 Kivijärvi	772	2.0	6 264	16.0	8 763	22.4	7 786	19.9	6 050	15.4	4 224	10.8	2 459	6.3	1 623	4.1	1 262	3.2	39 203	100.0	275 Konnevesi	803	1.9	11 814	27.5	11 517	26.8	5 890	13.7	4 820	11.2	5 540	12.9	1 942	4.5	562	1.3	612	0.3	43 022	100.0	291 Kuhmoinen	781	1.5	13 686	25.5	12 492	23.3	8 991	16.8	8 147	15.2	5 344	10.0	2 400	4.5	1 185	2.2	1 174	1.1	53 639	100.0	312 Kyyjärvi	365	1.1	3 910	11.7	6 704	20.0	8 162	24.4	6 474	19.3	3 456	10.3	2 024	6.0	1 474	4.4	937	2.8	33 505	100.0	410 Laukaa	789	1.6	14 905	30.7	12 515	25.8	7 070	14.6	5 119	10.6	5 000	10.3	2 011	4.1	678	1.4	433	0.9	48 520	100.0	435 Luhanka	141	0.8	4 519	25.9	4 093	23.5	3 033	17.4	2 648	15.2	1 675	9.6	753	4.3	439	2.5	153	0.9	17 454	100.0	495 Multia	778	1.2	8 259	13.0	14 300	22.6	13 086	20.6	10 724	16.9	7 367	11.6	4 727	7.5	2 387	3.8	1 777	2.8	63 406	100.0																																																																																																																																																																																																																																																																																																																																																																																																																																																																																																																																																																																																																												
077 Hankasalmi	509	1.2	13 113	29.6	11 318	25.5	6 501	14.7	4 653	10.5	5 515	12.4	1 920	4.3	618	1.4	207	0.5	44 354	100.0																																																																																																																																																																																																																																																																																																																																																																																																																																																																																																																																																																																																																																																																																																																																																																																																																																																																																																																																																							
172 Joutsa	393	0.6	16 465	24.1	16 498	24.1	11 922	17.4	10 148	14.8	7 632	11.2	3 591	5.3	1 424	2.1	317	0.5	68 390	100.0																																																																																																																																																																																																																																																																																																																																																																																																																																																																																																																																																																																																																																																																																																																																																																																																																																																																																																																																																							
179 Jyväskylä	1 252	1.4	25 833	27.8	22 808	24.6	14 960	16.1	12 383	13.3	8 975	9.7	3 914	4.2	1 969	2.1	803	0.9	92 897	100.0																																																																																																																																																																																																																																																																																																																																																																																																																																																																																																																																																																																																																																																																																																																																																																																																																																																																																																																																																							
182 Jämsä	1 583	1.2	34 023	26.5	33 667	26.2	20 855	16.2	15 359	12.0	12 273	9.6	6 032	4.7	2 720	2.1	1 963	1.5	128 474	100.0																																																																																																																																																																																																																																																																																																																																																																																																																																																																																																																																																																																																																																																																																																																																																																																																																																																																																																																																																							
216 Kannonkoski	612	1.6	5 671	14.7	9 396	24.4	7 748	20.1	5 877	15.3	3 963	10.3	2 711	7.0	1 489	3.9	1 050	2.7	38 515	100.0																																																																																																																																																																																																																																																																																																																																																																																																																																																																																																																																																																																																																																																																																																																																																																																																																																																																																																																																																							
226 Karstula	852	1.2	8 978	12.8	15 056	21.4	15 029	21.4	12 346	17.6	8 360	11.9	4 718	6.7	2 887	4.1	2 090	3.0	70 317	100.0																																																																																																																																																																																																																																																																																																																																																																																																																																																																																																																																																																																																																																																																																																																																																																																																																																																																																																																																																							
249 Keuruu	1 196	1.1	17 510	16.6	24 398	23.1	22 177	21.0	16 760	15.9	11 509	10.9	6 462	6.1	3 980	3.8	1 721	1.6	105 712	100.0																																																																																																																																																																																																																																																																																																																																																																																																																																																																																																																																																																																																																																																																																																																																																																																																																																																																																																																																																							
256 Kinnula	551	1.5	5 302	14.5	7 722	21.1	6 948	19.0	5 914	16.2	4 858	13.3	2 582	7.1	1 584	4.3	1 106	3.0	36 567	100.0																																																																																																																																																																																																																																																																																																																																																																																																																																																																																																																																																																																																																																																																																																																																																																																																																																																																																																																																																							
265 Kivijärvi	772	2.0	6 264	16.0	8 763	22.4	7 786	19.9	6 050	15.4	4 224	10.8	2 459	6.3	1 623	4.1	1 262	3.2	39 203	100.0																																																																																																																																																																																																																																																																																																																																																																																																																																																																																																																																																																																																																																																																																																																																																																																																																																																																																																																																																							
275 Konnevesi	803	1.9	11 814	27.5	11 517	26.8	5 890	13.7	4 820	11.2	5 540	12.9	1 942	4.5	562	1.3	612	0.3	43 022	100.0																																																																																																																																																																																																																																																																																																																																																																																																																																																																																																																																																																																																																																																																																																																																																																																																																																																																																																																																																							
291 Kuhmoinen	781	1.5	13 686	25.5	12 492	23.3	8 991	16.8	8 147	15.2	5 344	10.0	2 400	4.5	1 185	2.2	1 174	1.1	53 639	100.0																																																																																																																																																																																																																																																																																																																																																																																																																																																																																																																																																																																																																																																																																																																																																																																																																																																																																																																																																							
312 Kyyjärvi	365	1.1	3 910	11.7	6 704	20.0	8 162	24.4	6 474	19.3	3 456	10.3	2 024	6.0	1 474	4.4	937	2.8	33 505	100.0																																																																																																																																																																																																																																																																																																																																																																																																																																																																																																																																																																																																																																																																																																																																																																																																																																																																																																																																																							
410 Laukaa	789	1.6	14 905	30.7	12 515	25.8	7 070	14.6	5 119	10.6	5 000	10.3	2 011	4.1	678	1.4	433	0.9	48 520	100.0																																																																																																																																																																																																																																																																																																																																																																																																																																																																																																																																																																																																																																																																																																																																																																																																																																																																																																																																																							
435 Luhanka	141	0.8	4 519	25.9	4 093	23.5	3 033	17.4	2 648	15.2	1 675	9.6	753	4.3	439	2.5	153	0.9	17 454	100.0																																																																																																																																																																																																																																																																																																																																																																																																																																																																																																																																																																																																																																																																																																																																																																																																																																																																																																																																																							
495 Multia	778	1.2	8 259	13.0	14 300	22.6	13 086	20.6	10 724	16.9	7 367	11.6	4 727	7.5	2 387	3.8	1 777	2.8	63 406	100.0																																																																																																																																																																																																																																																																																																																																																																																																																																																																																																																																																																																																																																																																																																																																																																																																																																																																																																																																																							

Table 4c. Continued

Forestry centre Municipality	Open regeneration site		1-20 yrs		21-40 yrs		41-60 yrs		61-80 yrs		81-100 yrs		101-120 yrs		121-140 yrs		141+ yrs		Forest land total	
	ha	%	ha	%	ha	%	ha	%	ha	%	ha	%	ha	%	ha	%	ha	%	ha	%
500 Muurame	151	1.4	3142	28.3	2861	25.7	1748	15.7	1469	13.2	1004	9.0	415	3.7	260	2.3	69	0.6	11120	100.0
592 Peäjävesi	406	1.1	10203	27.0	10010	26.5	6485	17.2	4796	12.7	3938	10.4	1174	3.1	429	1.1	319	0.8	37761	100.0
601 Pihripudas	887	1.0	12096	13.9	17766	20.3	13980	16.0	19649	22.5	14575	16.7	5192	5.9	1910	2.2	1297	1.5	87352	100.0
729 Saarijärvi	1306	1.3	16797	16.5	23634	23.3	20333	20.0	15350	15.1	11007	10.8	6664	6.6	3703	3.7	2756	2.7	101550	100.0
850 Toivakka	437	1.5	8493	28.4	7441	25.0	4588	15.4	3628	12.2	3163	10.6	1312	4.4	555	1.9	184	0.6	29742	100.0
892 Uurainen	314	1.1	7342	25.9	7400	26.1	5266	18.5	3514	12.4	3165	11.2	869	3.1	277	1.0	253	0.9	28399	100.0
931 Viitasaari	1362	1.3	24547	22.9	31123	29.1	19776	16.5	12895	12.0	7296	6.8	5634	5.3	3046	2.8	1416	1.3	107094	100.0
992 Äänekoski	1157	1.6	17605	23.6	19539	26.2	12607	16.9	9837	13.2	8266	11.1	3788	5.1	1270	1.7	462	0.6	74530	100.0
Total	17395	1.3	290417	21.3	331022	24.3	244941	18.0	198561	14.6	148106	10.9	73294	5.4	36468	2.7	21319	1.6	1361523	100.0
Pohjois-Savo																				
140 Iisalmi	850	1.5	16555	29.9	15200	27.4	8024	14.5	5976	10.8	5344	9.7	2551	4.6	607	1.1	300	0.5	55406	100.0
174 Juankoski	453	1.3	8773	24.7	9617	27.0	5878	16.5	3855	10.8	3881	10.9	1934	5.4	769	2.2	432	1.2	35590	100.0
204 Kaavi	633	1.1	10889	18.8	15378	26.5	10696	18.5	7160	12.4	6718	11.6	3476	6.0	1692	2.9	1327	2.3	57968	100.0
227 Karttula	815	2.0	10563	25.6	11310	27.4	6199	15.0	4550	11.0	4709	11.4	2271	5.5	583	1.4	225	0.6	41224	100.0
239 Keitele	480	1.2	9472	23.2	9575	23.4	7119	17.4	6879	16.8	4556	11.2	2041	5.0	574	1.4	180	0.4	40875	100.0
263 Kiuruvesi	1390	1.4	20897	21.4	22087	22.6	18927	19.4	15260	15.6	12547	12.8	5038	5.2	802	0.8	828	0.9	97777	100.0
297 Kuopio	1141	1.3	21036	24.2	22996	26.4	14495	16.6	10768	12.4	9056	10.4	4046	4.7	2331	2.7	1214	1.4	87084	100.0
402 Lapinlahti	619	1.4	11591	25.4	12676	27.8	6892	15.1	5748	12.6	5109	11.2	2229	4.9	501	1.1	302	0.7	45667	100.0
420 Leppävirta	1351	1.5	19378	21.0	26279	28.5	14691	15.9	10239	11.1	11442	12.4	5869	6.4	2185	2.4	914	1.0	92348	100.0
476 Maaninka	495	1.5	9097	26.8	9472	27.9	4709	13.9	3544	10.5	3641	10.7	2274	6.7	573	1.7	117	0.4	33921	100.0
534 Nilsia	886	1.6	13599	24.6	14077	25.5	9063	16.4	6542	11.8	6315	11.4	3376	6.1	1002	1.8	386	0.7	55245	100.0
595 Pielavesi	1177	1.3	19201	20.5	24950	26.7	16372	17.5	13119	14.0	11972	12.8	4908	5.3	1274	1.4	494	0.5	93468	100.0
686 Rautalammi	662	1.5	11272	25.9	11674	26.8	7249	16.6	4599	10.6	4408	10.1	2472	5.7	995	2.3	239	0.6	43570	100.0
687 Rautavaara	552	0.6	10954	12.0	22057	24.2	19970	22.0	16120	17.7	12124	13.3	5514	6.1	1879	2.1	1814	2.0	90985	100.0
749 Siilinjärvi	547	2.0	8303	30.7	7156	26.4	3983	12.5	2760	10.2	2674	9.9	1583	5.8	483	1.8	199	0.7	27088	100.0
762 Sonkajärvi	1026	0.9	20436	17.5	28481	24.4	24138	20.7	18556	15.9	14191	12.2	6074	5.2	2108	1.8	1592	1.4	116602	100.0
778 Suonenjoki	1095	1.8	14320	23.9	14915	24.8	9357	15.6	7071	11.8	7792	13.0	3766	6.3	1299	2.2	440	0.7	60055	100.0
844 Tervo	394	1.4	8517	29.4	7323	25.2	4390	15.1	3379	11.6	3072	10.6	1393	4.8	446	1.5	104	0.4	29019	100.0
857 Tuusniemi	568	1.3	10624	24.0	12747	28.8	7333	16.6	4906	11.1	4589	10.4	2128	4.8	973	2.2	429	1.0	44297	100.0
915 Varkaus	490	1.6	5920	19.6	8836	29.2	5057	16.7	3211	10.6	3882	12.8	1847	6.1	724	2.4	319	1.1	30286	100.0
916 Varpaisjärvi	623	1.7	9767	26.1	9062	24.2	6535	17.4	4551	12.1	4253	11.3	1884	5.0	530	1.4	287	0.8	37493	100.0
921 Vesanto	331	0.9	9146	26.0	8481	24.1	6295	17.9	4778	13.6	3809	10.8	1602	4.6	692	2.0	110	0.3	35243	100.0
925 Vieremä	996	1.4	14072	20.0	16920	24.0	13523	19.2	11030	15.6	8699	12.3	3622	5.1	997	1.4	640	0.9	70499	100.0
Total	17574	1.3	294382	22.3	341270	25.8	230295	17.4	174599	13.2	154781	11.7	71896	5.4	24019	1.8	12895	1.0	1321710	100.0
Pohjois-Karjala																				
146 Ilomantsi	2183	1.0	27280	13.0	44908	21.5	56136	26.9	40911	19.6	17545	8.4	8668	4.2	4504	2.2	6888	3.3	209003	100.0
167 Joensuu	2813	1.4	43259	22.0	49392	25.1	40753	20.7	23351	11.9	17923	9.1	13177	6.7	4261	2.2	2166	1.1	197095	100.0
176 Juuka	1605	1.3	23103	18.4	30136	24.0	29566	23.5	18576	14.8	10753	8.6	7802	6.2	2381	1.9	1801	1.4	125721	100.0
248 Kesälahti	479	1.5	7123	22.5	8864	28.0	5695	18.0	4133	13.0	2569	8.1	1801	5.7	655	2.1	374	1.2	31691	100.0
260 Kitee	826	1.2	16995	25.1	18219	26.9	11845	17.5	8050	11.9	5599	8.3	4072	6.0	1500	2.2	634	0.9	67739	100.0
276 Kontiolahti	1023	1.6	14700	22.4	16266	24.8	12818	19.5	8805	13.4	5949	9.1	3912	6.0	1319	2.0	918	1.4	65709	100.0
309 Outokumpu	570	1.6	8499	24.0	9647	27.2	6474	18.3	4269	12.1	3454	9.8	1681	4.8	596	1.7	222	0.6	35412	100.0
422 Lieksa	3654	1.3	48462	17.7	65420	23.8	65530	23.9	43069	15.7	21997	8.0	11322	4.1	6426	2.3	8619	3.1	274499	100.0

Table 4c. Continued

Forestry centre Municipality	Open regeneration site		1-20 yrs		21-40 yrs		41-60 yrs		61-80 yrs		81-100 yrs		101-120 yrs		121-140 yrs		141+ yrs		Forest land total	
	ha	%	ha	%	ha	%	ha	%	ha	%	ha	%	ha	%	ha	%	ha	%	ha	%
691 Reisjärvi	590	1.7	4 320	12.6	5 783	16.9	7 759	22.7	6 837	20.0	4 825	14.1	2 190	6.4	1 302	3.8	592	1.7	34 198	100.0
746 Sievi	1 203	2.2	7 282	13.5	8 930	16.6	12 139	22.5	10 148	18.8	7 127	13.2	3 420	6.3	2 487	4.6	1 168	2.2	53 904	100.0
748 Sillakajoki	1 919	2.8	11 361	16.7	8 287	12.2	14 392	21.2	14 574	21.5	9 075	13.4	5 066	7.5	1 926	2.8	1 296	1.9	67 896	100.0
791 Sillatlatva	2 069	1.4	15 697	10.3	19 352	12.8	32 855	21.7	39 400	26.0	24 197	15.9	11 482	7.6	3 961	2.6	2 761	1.8	151 774	100.0
832 Taivalkoski	2 139	1.3	26 904	16.4	33 882	20.6	30 784	18.7	26 768	16.3	12 949	7.9	7 090	4.3	3 994	2.4	19 725	12.0	164 234	100.0
859 Yrjänävä	651	2.3	4 069	14.4	3 815	13.5	6 487	23.0	6 296	22.3	3 424	12.1	1 922	6.8	831	2.9	733	2.6	28 227	100.0
889 Utajärvi	1 565	1.5	11 224	10.9	12 445	12.1	28 292	27.4	25 976	25.2	11 690	11.3	6 109	5.9	3 447	3.3	2 487	2.4	103 234	100.0
926 Vhanti	704	2.0	5 001	14.5	3 876	11.2	6 937	20.1	8 275	23.9	5 264	15.2	2 841	8.2	1 063	3.1	631	1.8	34 592	100.0
972 Yli-Ii	547	1.1	5 539	11.0	6 738	13.4	12 569	25.0	12 663	25.2	5 813	11.6	3 220	6.4	1 488	3.0	1 687	3.4	50 263	100.0
977 Ylivieska	584	1.4	6 919	17.1	6 174	15.2	6 868	16.9	9 116	22.5	5 955	14.7	2 848	7.0	1 206	3.0	915	2.3	40 585	100.0
Total	33 524	1.4	328 275	14.1	360 970	15.5	484 219	20.8	491 961	21.1	300 151	12.9	145 433	6.3	65 988	2.8	118 134	5.1	2 328 656	100.0
Lapland																				
047 Enontekiö	188	0.3	3 453	5.2	2 298	3.5	5 895	8.9	9 695	14.7	12 832	19.4	3 106	4.7	1 221	1.9	27 469	41.5	66 157	100.0
148 Inari	700	0.2	13 437	3.5	22 248	5.8	48 655	12.6	77 560	20.0	37 623	9.7	10 870	2.8	5 825	1.5	170 150	44.0	387 068	100.0
240 Kemi	127	2.1	1 188	19.6	1 295	21.4	1 024	16.9	777	12.9	412	6.8	554	9.2	494	8.2	174	2.9	6 046	100.0
241 Kemijärvi	671	1.7	5 880	14.7	6 772	16.9	8 437	21.0	7 852	19.6	4 004	10.0	2 051	5.1	2 116	5.3	2 359	5.9	40 143	100.0
261 Kittilä	3 537	0.9	54 122	14.2	49 922	13.1	54 782	14.4	70 456	18.5	57 438	15.1	12 732	3.3	6 496	1.7	71 414	18.8	380 898	100.0
273 Kolari	1 305	0.8	19 728	11.9	25 316	15.3	28 233	17.0	34 085	20.5	26 698	16.1	8 012	4.8	4 103	2.5	18 441	11.1	165 922	100.0
320 Kemijärvi	1 265	0.5	30 002	12.3	29 761	12.2	48 772	19.9	59 222	24.2	31 632	12.9	11 032	4.5	3 954	1.6	29 193	11.9	244 833	100.0
498 Muonio	1 554	1.5	12 314	12.1	17 670	17.4	9 124	9.0	12 845	12.7	8 638	8.5	7 533	7.4	6 630	6.5	25 140	24.8	101 447	100.0
583 Pelkosenniemi	332	0.3	15 600	14.6	21 881	20.5	20 716	19.4	17 260	16.2	10 241	9.6	3 370	3.2	2 948	2.2	14 890	14.0	106 638	100.0
614 Postojoki	1 631	0.9	28 227	16.0	26 289	14.9	27 455	15.6	36 936	20.9	20 713	11.7	8 134	4.6	3 671	2.1	23 515	13.3	176 570	100.0
683 Ranua	1 439	0.7	28 169	13.9	40 935	20.2	42 826	21.1	46 183	22.8	18 812	9.3	8 782	4.3	4 140	2.0	11 715	5.8	203 001	100.0
698 Rovaniemi	4 389	0.8	82 064	15.6	78 114	14.8	100 698	19.1	115 908	22.0	55 437	10.5	21 497	4.1	9 633	1.8	58 834	11.2	526 574	100.0
732 Salla	2 410	0.8	45 505	14.4	56 920	18.0	49 243	15.6	46 790	14.8	26 220	8.3	9 198	2.9	6 414	2.0	73 547	23.3	316 248	100.0
742 Savukoski	2 839	0.9	60 843	18.3	41 166	12.4	47 044	14.1	58 844	17.7	40 804	12.3	11 950	3.6	6 098	1.8	63 585	19.1	333 172	100.0
751 Simo	923	1.2	10 015	13.0	12 569	16.3	17 077	22.1	17 987	23.3	8 974	11.6	3 785	4.9	2 267	2.9	3 669	4.8	77 265	100.0
758 Sodankylä	4 447	0.9	92 619	18.8	60 095	12.2	64 372	13.1	85 697	17.4	61 532	12.5	14 205	2.9	6 123	1.2	103 139	21.0	492 227	100.0
845 Tervola	1 323	1.3	16 046	15.7	15 411	15.1	21 219	20.8	20 650	20.2	12 982	12.7	4 279	4.2	2 064	2.0	8 129	8.0	102 102	100.0
851 Tornio	642	0.8	13 543	17.4	10 782	13.8	16 769	21.5	14 008	18.0	8 508	10.9	3 789	4.9	4 319	5.5	5 655	7.3	78 015	100.0
854 Pello	1 122	0.9	17 828	13.6	22 953	17.4	32 462	24.7	26 834	20.4	11 943	9.1	2 038	1.6	1 634	1.2	14 804	11.3	131 618	100.0
890 Utsjoki	0	0.0	95	3.3	14	0.5	805	28.4	1 487	52.4	84	3.0	52	2.0	52	1.8	245	8.6	2 840	100.0
976 Ylitornio	1 504	1.1	22 345	16.3	22 043	16.1	36 467	26.6	24 830	18.1	11 270	8.2	4 865	3.6	2 197	1.6	11 447	8.4	136 967	100.0
Total	32 347	0.8	573 022	14.1	564 455	13.9	682 073	16.7	785 906	19.3	466 798	11.5	151 840	3.7	81 800	2.0	737 513	18.1	4 075 752	100.0

Table 4d. The mean volume of growing stock in age classes on forest land available for wood supply by forestry centres.

Forestry centre	Open regeneration site	1-20 yrs	21-40 yrs	41-60 yrs	61-80 yrs	81-100 yrs	101-120 yrs	121-140 yrs	141+ yrs	Forest land total
Municipality		m ³ /ha								
Åland										
035 Brändö	2.8	30.5	86.7	125.7	229.2	174.5	167.0	198.9	244.4	128.4
043 Eckerö	7.8	35.7	116.0	188.0	219.6	212.1	178.1	219.3	262.0	153.3
060 Finström	5.1	36.6	115.1	198.5	232.1	214.1	190.3	227.9	258.3	155.0
062 Föglö	3.0	33.1	104.7	163.8	222.2	196.2	184.0	200.2	241.8	151.4
065 Geta	5.6	32.1	107.5	173.3	211.4	202.3	169.8	183.5	239.7	149.4
076 Hammarland	6.2	35.8	117.5	191.0	226.8	211.6	181.9	216.2	256.9	153.6
170 Jomala	4.5	33.6	114.9	194.0	226.9	216.0	182.6	233.3	264.9	149.5
295 Kumlinge	2.9	28.5	73.1	108.6	218.5	216.3	94.7	221.0	248.3	131.5
318 Kökar	1.9	9.7	11.6	157.9	97.6	144.8	110.9	280.3	301.5	132.1
417 Lemland	4.8	36.2	118.4	195.7	226.1	214.9	190.1	231.0	259.6	153.6
438 Lumparland	2.6	36.1	111.4	176.9	216.6	204.1	189.4	209.2	259.9	157.2
478 Mariehamn-Maarianhamina	4.4	33.4	102.9	175.9	200.3	176.6	168.5	181.2	304.8	123.8
736 Saltvik	4.7	34.7	111.6	179.7	216.4	204.4	178.0	205.0	249.6	158.4
766 Sottunga	0.0	28.3	95.1	137.2	222.4	189.1	167.7	189.0	204.0	136.4
771 Sund	5.2	35.8	113.1	183.0	215.8	213.7	183.1	210.1	252.0	156.3
941 Vårdö	4.2	34.8	109.3	167.6	210.9	202.5	177.4	192.3	244.0	157.0
Total	5.0	34.7	110.9	179.0	219.7	207.3	175.3	211.7	252.7	151.5
Rannikko/Etelärannikko										
049 Espoo-Esbo	18.3	30.5	118.2	177.4	217.7	245.5	215.5	207.2	190.5	156.2
078 Hanko-Hangö	28.6	47.7	111.2	150.5	195.3	234.1	212.6	222.8	161.1	165.0
091 Helsinki-Helsingfors	9.5	23.2	112.0	176.8	216.1	266.0	230.9	265.0	185.6	148.0
092 Vantaa-Vanda	20.8	26.5	118.2	198.1	227.1	267.3	220.2	242.6	212.8	148.0
149 Ingå-Inkoo	11.0	29.0	113.9	171.8	226.3	224.3	203.5	191.3	206.4	145.4
235 Kauniainen-Grankulla	17.0	29.6	116.6	178.1	209.3	238.5	209.3	185.6	191.0	154.0
257 Kirkkonummi-Kyrkslätt	10.1	27.3	115.2	168.5	208.3	225.4	196.4	188.0	178.1	135.7
322 Kemiönsaari	7.4	28.5	108.7	148.4	182.2	211.6	186.5	209.7	155.4	145.6
407 Lapinjärvi-Lapträsk	14.5	35.6	124.2	184.6	234.0	244.3	241.3	215.0	172.0	168.0
424 Liljendal	13.8	31.1	122.5	183.6	227.3	241.6	223.8	224.6	186.3	162.8
434 Loviisa-Lovisa	4.5	31.6	116.7	185.0	221.1	239.6	249.6	229.5	193.8	172.3
444 Länsi-Turunmaa	8.1	33.6	107.7	149.9	182.2	208.7	177.6	196.4	169.1	138.0
585 Pernå-Pernaja	9.1	30.0	121.0	182.7	224.6	243.0	235.8	228.1	194.1	164.0
638 Porvoo-Borgå	12.1	32.5	123.4	184.8	228.0	248.1	235.5	221.1	197.2	165.8
701 Ruotsinpyhtää-Strömfors	11.0	31.6	123.7	186.4	223.2	231.6	237.6	205.8	184.2	160.2
710 Raasepori	12.9	34.0	115.1	160.9	207.5	230.3	207.1	223.4	172.6	161.5
753 Sipoo-Sibbo	17.8	33.5	120.9	190.2	238.6	270.8	230.4	252.7	216.0	174.7
755 Siuntio-Sjundeå	12.4	27.5	124.8	175.1	227.7	230.9	206.4	159.9	186.3	132.2
Total	11.3	31.0	117.1	171.0	211.7	232.8	209.4	213.3	184.0	154.9
Rannikko/Pohjanmaan rannikko										
231 Kaskinen-Kaskö	12.5	19.6	81.1	154.3	172.4	184.7	169.2	151.9	208.9	87.6
280 Korsnäs	6.4	23.3	98.2	122.5	162.9	176.8	187.9	182.8	210.8	113.7
287 Kristinestad-Kristiinankaupunki	4.7	17.8	92.4	121.6	156.7	161.2	190.5	171.7	172.0	109.8
288 Kronoby-Kruunupy	6.6	16.5	88.3	121.8	140.2	154.2	166.1	167.1	181.9	105.5
440 Larsmo-Luoto	12.5	16.8	89.9	131.2	163.3	165.4	174.9	217.2	203.1	102.6
475 Malax-Maalahti	6.4	24.1	96.1	118.1	155.0	169.2	184.3	177.6	203.5	114.6
499 Korsholm-Mustasaari	6.3	21.6	110.0	122.0	156.1	208.2	190.0	189.3	196.4	126.7
545 Närpes-Närpiö	5.8	19.1	92.5	120.9	153.9	157.1	176.6	182.3	167.2	108.5
559 Oravais-Oravainen	8.6	22.2	95.5	137.5	153.7	168.6	168.4	169.0	172.8	105.1
598 Jakobstad-Pietarsaari	6.4	21.5	85.0	135.8	154.7	165.4	143.9	142.0	189.3	98.1
599 Pedersöre-Pedersören kunta	7.9	17.5	86.7	125.4	142.2	150.2	164.6	163.7	184.9	105.3
893 Nykarleby-Uusikaarlepyy	10.4	22.4	92.7	124.6	146.7	162.7	158.6	170.4	162.4	110.7
905 Vaasa-Vasa	10.0	24.0	103.5	122.9	166.3	224.9	206.0	202.1	233.3	133.0
945 Vörå-Maxmo Vöyri-Maksamaa	7.1	22.2	99.2	128.9	154.5	176.3	177.5	173.6	178.6	109.7
Total	7.1	20.1	94.8	123.8	151.5	167.3	178.0	176.5	184.7	111.3
Lounais-Suomi										
019 Aura	12.5	30.7	111.9	163.0	201.6	224.7	202.9	219.2	164.8	144.2
050 Eura	38.9	35.9	107.3	152.3	178.6	209.1	199.2	189.9	104.0	139.6
051 Eurajoki	0.0	29.6	113.3	161.1	176.6	193.3	208.1	192.9	169.9	135.4
079 Harjavalta	0.0	37.7	127.5	161.4	174.3	148.6	205.9	202.6	86.0	135.1
099 Honkajoki	1.0	16.2	73.5	97.1	123.5	133.5	143.4	129.0	148.2	91.1
102 Huittinen	29.2	34.4	135.9	169.8	190.1	216.9	237.9	211.5	102.6	141.3
181 Jämijärvi	1.8	17.6	97.9	120.0	166.1	169.9	193.2	192.6	176.7	113.7
202 Kaarina	10.1	30.4	113.2	161.8	195.2	225.0	190.0	217.1	153.4	138.9
214 Kankaanpää	2.0	16.3	84.8	109.2	152.8	146.8	167.2	158.5	157.0	105.4
230 Karvia	1.2	15.5	77.9	98.0	127.4	131.8	159.7	141.7	141.3	94.9
254 Kiikoinen	0.2	23.6	114.7	152.1	197.3	220.2	188.9	202.3	158.3	130.3
271 Kokemäki	3.5	33.7	122.2	145.4	191.0	186.1	203.5	174.6	138.5	131.1
284 Koski T.I.	11.2	42.9	114.0	188.8	219.6	230.5	329.9	302.3	345.5	158.2

Table 4d. Continued

Forestry centre	Open regeneration site	1-20 yrs	21-40 yrs	41-60 yrs	61-80 yrs	81-100 yrs	101-120 yrs	121-140 yrs	141+ yrs	Forest land total
Municipality		m ³ /ha								
304 Kustavi	7.1	28.8	98.1	140.4	163.5	181.2	171.4	174.3	156.9	117.0
319 Köyliö	0.0	32.8	132.8	129.3	173.4	181.7	248.9	182.2	104.8	142.3
400 Laitila	24.5	29.5	97.0	144.1	163.2	200.2	175.4	181.1	92.9	130.1
413 Lavia	1.6	26.3	107.8	148.4	177.9	205.5	200.2	232.7	135.9	132.9
423 Lieto	9.5	31.4	114.6	160.7	194.7	220.0	199.1	223.6	152.5	150.5
430 Loimaa	7.9	31.7	120.7	178.4	208.3	223.4	281.8	213.1	139.2	153.0
442 Luvia	1.0	37.6	126.5	194.4	216.2	221.4	257.2	179.1	130.0	161.8
480 Marttila	12.4	31.1	112.3	162.5	197.7	219.6	215.1	211.9	161.4	145.7
481 Masku	8.0	27.2	109.8	154.9	186.7	212.3	189.2	203.6	159.6	133.4
484 Merikarvia	3.1	19.2	89.6	133.4	179.8	173.1	206.0	199.4	203.9	124.3
503 Mynämäki	12.6	32.9	110.4	152.6	176.9	199.3	197.8	191.0	126.9	139.2
529 Naantali	6.8	30.1	102.2	144.7	172.5	201.2	175.1	192.2	170.7	130.6
531 Nakkila	0.0	33.7	118.2	181.6	212.6	206.7	223.3	213.0	86.4	143.6
537 Noormarkku	6.2	33.7	113.8	160.4	201.7	200.5	197.5	219.9	148.9	141.7
538 Nousiainen	8.9	30.2	111.3	156.7	190.3	213.2	203.6	212.3	151.7	145.4
561 Oripää	4.4	27.0	108.8	150.3	182.0	200.9	211.6	205.5	150.5	141.0
577 Paimio	11.1	30.5	115.4	157.0	197.6	220.4	190.9	222.5	161.8	151.4
608 Pomarkku	8.5	29.7	106.6	159.5	194.1	212.2	212.0	203.6	195.7	149.3
609 Pori	10.3	35.4	124.3	188.9	223.5	212.9	215.2	184.9	149.6	150.5
631 Pyhärinta	10.0	27.9	108.1	147.7	201.5	229.1	153.5	173.1	47.8	142.6
636 Pöytyä	15.2	33.3	111.4	153.2	185.8	208.0	205.0	206.0	140.1	147.6
680 Raisio	11.8	28.1	110.1	153.2	185.2	216.3	189.0	202.3	162.8	132.5
684 Rauma	13.6	28.4	95.1	144.1	193.5	204.0	165.0	186.8	52.7	135.8
704 Rusko	11.7	32.4	115.2	159.4	189.1	214.3	197.5	210.3	152.1	148.2
734 Salo	10.6	32.4	115.6	161.4	202.2	225.8	205.5	216.0	160.5	156.1
738 Sauvo	9.0	30.5	112.8	158.6	186.9	218.2	185.6	199.5	157.1	142.1
747 Siikainen	3.0	20.1	88.3	124.1	170.3	165.5	186.9	195.4	179.9	122.3
761 Somero	32.8	34.9	106.8	180.2	211.9	236.2	233.4	263.7	259.6	147.6
783 Säkyliä	18.2	33.0	92.9	146.2	166.0	204.4	215.6	182.2	100.8	132.3
833 Taivassalo	4.4	27.8	101.4	147.0	168.2	190.3	172.4	177.0	153.8	120.2
838 Tarvasjoki	10.1	32.6	117.5	166.7	205.7	231.0	201.0	216.4	172.5	152.4
853 Turku-Åbo	12.0	29.4	111.7	160.0	193.0	218.3	190.4	207.3	164.5	136.1
886 Ulvila	0.0	36.4	118.5	155.6	198.5	197.0	199.0	201.0	129.3	139.0
895 Uusikaupunki	2.7	31.6	104.3	149.6	168.7	195.8	176.1	175.7	135.4	125.3
918 Vehmaa	8.3	27.7	102.2	151.0	168.0	191.2	174.4	173.7	129.5	117.8
Total	8.8	29.5	108.4	150.5	184.4	199.1	198.6	193.7	156.6	136.0
Häme-Uusimaa										
015 Artjärvi	18.6	32.1	124.1	182.0	243.6	255.1	258.4	235.9	210.3	156.5
016 Asikkala	14.3	29.2	120.4	188.5	223.9	266.0	272.4	226.8	188.4	155.7
018 Askola	16.2	29.7	125.9	191.9	234.7	255.2	230.8	231.3	212.9	161.3
061 Forssa	41.8	29.3	108.8	173.7	228.9	260.6	228.8	284.7	225.4	158.9
081 Hartola	19.4	29.6	132.1	194.9	233.8	229.4	266.5	191.6	252.0	155.5
082 Hattula	12.6	27.8	118.7	176.8	209.9	230.8	216.5	232.6	179.7	139.8
086 Hausjärvi	28.1	24.2	118.5	174.7	225.5	269.4	209.7	193.4	324.2	142.5
098 Hollola	25.9	30.0	110.8	173.7	233.4	273.4	255.8	202.7	293.4	149.0
103 Humpplila	10.2	30.4	104.0	227.6	215.0	238.8	288.9	221.7	197.9	169.0
106 Hyvinkää	24.1	25.4	120.5	176.7	220.7	242.7	204.8	187.6	244.1	144.7
109 Hämeenlinna	19.0	27.1	116.2	180.6	225.0	256.2	233.8	253.2	230.2	152.9
111 Heinola	20.0	29.7	121.4	167.7	222.6	242.8	268.7	220.1	240.9	150.6
165 Janakkala	14.3	25.4	125.1	178.6	218.2	252.2	227.8	218.9	229.7	149.9
169 Jokioinen	17.0	28.0	104.5	201.6	231.4	256.1	199.6	292.5	187.4	144.7
186 Järvenpää	22.0	24.5	129.0	189.7	226.5	250.3	251.3	223.5	203.4	131.8
223 Karjalohja	14.6	31.5	117.9	177.3	249.9	223.8	221.4	167.3	193.6	130.2
224 Karkkila	15.7	29.7	124.0	185.8	228.9	259.1	244.1	228.1	203.9	157.3
245 Kerava	19.8	25.3	126.7	192.3	228.4	248.9	215.6	233.6	210.8	142.2
283 Hämeenkoski	32.8	27.2	110.5	186.0	237.2	265.9	258.6	229.9	329.8	147.1
316 Kärkölä	34.7	26.2	101.6	175.8	226.9	278.7	243.8	169.5	284.6	139.0
398 Lahti	10.3	32.3	113.0	165.4	237.4	261.8	259.9	184.0	233.6	135.7
433 Loppi	12.8	25.5	117.1	173.6	211.3	237.7	225.2	219.2	169.9	143.6
444 Lohja	17.3	29.1	122.2	177.9	244.7	228.0	228.0	165.0	224.0	127.8
504 Myrskylä-Mörskom	17.8	32.8	125.8	186.4	236.5	253.9	232.2	230.1	206.0	161.6
505 Mäntsälä	35.6	26.1	112.4	180.5	231.7	271.6	241.2	200.4	338.0	153.6
532 Nastola	14.3	31.4	115.8	173.6	242.8	264.5	241.6	157.8	209.5	147.5
540 Nummi-Pusula	14.7	29.9	118.5	179.9	239.5	233.1	227.1	181.1	213.8	140.0
543 Nurmijärvi	18.9	26.8	123.0	182.5	232.4	239.6	212.4	206.0	190.6	130.8
560 Orimattila	27.0	28.2	111.5	171.0	228.9	258.1	245.7	191.9	258.8	136.3
576 Padasjoki	15.7	29.6	120.2	181.5	211.4	260.4	243.0	234.8	185.1	158.0
611 Pornainen	19.2	32.2	127.0	187.4	230.0	247.7	224.1	215.7	208.2	159.0
616 Pukkila	19.0	32.0	128.2	187.4	234.5	255.0	228.8	229.3	201.0	152.9
694 Riihimäki	19.9	23.9	126.7	184.6	222.8	237.1	235.3	197.2	225.7	136.3
781 Sysmä	11.8	28.3	132.0	195.9	236.0	251.9	309.6	191.7	222.9	161.5

Table 4d. Continued

Forestry centre	Open regeneration site	1-20 yrs	21-40 yrs	41-60 yrs	61-80 yrs	81-100 yrs	101-120 yrs	121-140 yrs	141+ yrs	Forest land total
Municipality		m ³ /ha								
834 Tammela	17.2	34.0	107.7	170.2	224.2	246.1	220.8	311.1	206.8	158.7
858 Tuusula	19.1	27.4	126.3	196.7	242.1	254.7	239.8	248.6	221.4	147.2
927 Vihti	19.4	30.4	124.7	182.3	230.1	246.7	226.3	194.9	208.8	148.0
981 Ypäjä	18.2	29.9	104.1	215.8	221.3	244.7	271.0	258.4	197.5	162.2
Total	19.5	28.5	119.1	180.8	227.2	251.9	244.3	219.7	221.5	150.1
Kaakkois-Suomi										
075 Hamina	9.4	22.9	120.9	159.8	202.2	222.6	224.2	278.6	269.3	131.7
142 Iitti	17.2	30.1	123.1	173.0	229.7	248.2	271.6	216.7	229.6	157.3
153 Imatra	22.3	24.2	136.8	193.7	227.3	267.0	270.7	260.7	224.4	149.7
285 Kotka	10.0	23.4	115.3	154.2	201.4	217.8	214.0	227.2	224.4	118.8
286 Kouvola	14.5	27.2	121.2	165.7	216.0	234.6	247.6	228.9	270.6	149.2
405 Lappeenranta	12.5	21.6	124.9	168.0	211.2	236.5	242.4	280.6	279.2	135.0
416 Lemi	4.1	21.9	126.9	170.4	214.7	241.9	255.8	273.7	323.0	132.1
441 Luumäki	10.3	22.2	116.9	156.3	191.8	228.5	234.4	301.2	250.7	136.4
489 Miehikkälä	7.8	22.7	119.0	155.7	208.5	225.9	226.2	252.5	297.4	137.7
580 Parikkala	12.7	32.2	139.8	195.1	219.0	240.2	263.7	229.3	282.5	138.7
624 Pyhtää-Pyttis	16.3	35.1	125.0	180.9	229.8	240.6	233.5	208.3	187.5	162.6
689 Rautjärvi	32.6	29.9	139.4	188.6	227.7	242.4	272.7	263.7	253.4	147.3
700 Ruokolahti	13.8	28.0	132.3	170.9	200.9	222.6	242.6	222.2	296.5	142.2
739 Savitaipale	2.4	22.9	125.8	165.1	197.2	215.2	240.7	220.8	262.5	128.9
775 Suomensalmi	9.3	25.4	125.2	162.2	202.1	211.4	239.3	201.2	247.0	139.4
831 Taipalsaari	1.6	24.7	130.5	168.4	189.8	211.7	223.6	156.8	246.5	132.2
935 Virolahti	6.6	22.1	117.9	150.8	206.8	228.2	220.3	268.8	271.4	132.7
978 Ylämaa	9.0	24.3	119.9	158.2	207.6	222.7	235.2	264.7	301.3	142.4
Total	11.8	25.6	125.4	167.3	210.4	230.5	242.0	240.4	266.9	141.0
Pirkanmaa										
020 Akaa	13.9	28.6	115.6	170.7	218.3	248.9	223.0	247.2	225.7	135.9
108 Hämeenkyrö	8.1	31.5	109.9	180.8	211.4	220.0	220.1	212.6	167.2	140.6
143 Ikaalinen	4.6	26.6	104.4	150.0	185.4	197.2	203.8	195.6	177.9	126.5
177 Juupajoki	7.9	25.9	107.5	173.2	207.7	230.1	234.7	203.7	187.0	143.3
211 Kangasala	7.4	32.9	117.7	176.0	210.4	228.3	218.8	185.5	207.6	141.8
250 Kihniö	1.9	19.8	100.9	113.9	147.5	146.9	178.6	179.0	160.8	116.8
289 Kuhmalahti	11.4	26.9	117.0	176.7	206.3	243.6	226.1	218.8	157.8	137.4
310 Kylmäkoski	40.9	31.3	112.3	167.5	227.4	243.4	181.9	323.0	238.9	148.3
418 Lempäälä	3.9	30.7	129.0	196.9	217.1	231.6	204.7	223.2	248.7	147.3
508 Mänttä-Vilppula	7.9	29.5	117.1	179.5	216.3	240.6	236.5	236.2	189.8	153.1
536 Nokia	3.0	34.0	105.9	192.4	203.4	229.3	243.9	201.5	181.0	141.9
562 Orivesi	8.3	28.1	111.8	181.5	216.1	243.0	236.8	217.3	198.9	148.8
581 Parkano	2.4	17.7	95.5	106.6	144.8	149.4	168.3	177.9	162.2	111.1
604 Pirkkala	2.7	27.1	127.2	203.9	227.9	238.3	202.4	209.0	216.0	142.3
619 Punkalaidun	23.6	31.8	109.7	185.9	230.5	252.8	276.8	229.4	180.5	160.2
635 Pälkäne	18.3	29.4	129.9	189.4	229.8	254.1	242.1	232.8	251.0	161.1
702 Ruovesi	5.4	28.0	113.8	174.1	208.3	232.2	228.2	211.5	197.2	150.4
790 Sastamala	29.5	32.9	120.0	171.8	196.3	205.9	216.7	205.6	197.9	139.2
837 Tampere	9.7	30.5	115.7	182.9	218.6	242.2	239.7	216.0	209.9	153.8
887 Urjala	31.3	32.0	109.1	204.2	227.3	237.7	233.9	244.0	184.0	158.0
908 Valkeakoski	6.6	32.5	124.7	182.7	220.1	248.0	215.1	258.8	232.3	151.7
922 Vesilähti	14.4	30.0	108.7	168.6	218.2	248.9	221.5	254.4	209.4	150.3
936 Virrat	1.2	16.9	102.2	128.3	158.7	174.9	199.3	208.8	176.3	124.5
980 Ylöjärvi	6.0	28.7	110.6	159.2	193.4	212.8	211.7	209.8	176.3	141.4
Total	9.7	27.7	112.0	163.8	196.2	213.9	213.6	209.1	186.2	140.0
Etelä-Savo										
046 Enonkoski	19.7	27.6	132.8	183.1	227.1	243.2	265.8	254.0	228.3	138.7
090 Heinävesi	16.7	25.0	116.8	172.1	215.8	243.9	263.7	276.7	165.8	135.8
097 Hirvensalmi	20.7	34.3	127.4	176.5	221.7	247.9	280.4	236.6	287.8	152.6
171 Joroinen	7.6	25.4	117.4	151.5	203.0	239.0	258.9	221.9	232.7	134.7
178 Juva	22.9	26.5	119.3	157.0	209.6	232.2	267.2	221.5	255.0	141.6
213 Kangasniemi	52.8	25.9	116.7	149.6	203.3	225.3	259.2	222.6	158.7	130.2
246 Kerimäki	14.6	32.2	134.4	180.5	216.9	236.7	262.4	230.8	311.7	140.6
491 Mikkeli	22.6	28.1	119.0	162.3	217.0	238.5	260.8	226.5	272.2	139.4
507 Mäntyharju	14.3	28.8	124.4	165.6	209.1	226.9	247.8	221.0	271.8	144.9
588 Pertunmaa	27.5	33.0	127.2	179.3	221.2	253.9	283.8	244.8	667.9	147.7
593 Pieksämäki	14.5	23.4	113.5	152.1	185.5	206.5	231.3	218.8	203.2	128.3
618 Punkaharju	5.4	33.7	134.6	189.3	223.6	238.5	282.6	257.8	366.6	148.9
623 Puumala	1.1	25.6	135.0	163.4	212.8	216.2	216.0	151.6	159.4	135.7
681 Rantasalmi	17.7	26.7	128.1	179.2	214.2	223.7	262.6	244.1	267.9	129.8
696 Ristiina	17.7	28.9	125.2	170.8	223.8	240.4	255.3	233.5	242.3	148.9
740 Savonlinna	12.2	31.0	132.2	183.4	217.2	236.4	265.2	238.7	266.9	142.1
768 Sulkava	3.6	27.7	131.3	178.3	207.5	224.7	247.1	221.3	328.4	133.8
Total	17.6	27.7	123.9	167.0	210.9	230.0	255.8	228.6	251.4	138.3

Table 4d. Continued

Forestry centre	Open regeneration site	1-20 yrs	21-40 yrs	41-60 yrs	61-80 yrs	81-100 yrs	101-120 yrs	121-140 yrs	141+ yrs	Forest land total
Municipality		m ³ /ha								
Etelä-Pohjanmaa										
005 Alajärvi	3.7	16.3	88.8	106.5	132.5	139.2	166.5	161.3	150.2	103.1
010 Alavus	1.0	14.0	77.9	110.7	140.7	162.4	170.9	147.8	178.4	101.9
052 Evijärvi	5.4	13.3	85.5	105.1	127.8	140.9	148.0	169.3	165.4	94.7
074 Halsua	5.9	16.6	60.9	83.5	100.6	118.5	140.2	151.8	162.4	90.8
095 Himanka	6.2	14.5	76.0	103.5	127.7	140.4	157.9	170.3	148.3	99.0
145 Ilmajoki	0.7	15.8	91.0	113.8	135.9	149.2	195.0	157.9	149.8	101.1
151 Isojoki	2.0	18.6	83.0	100.4	126.2	149.9	181.9	145.8	158.8	103.8
152 Isokyrö	5.0	20.3	89.0	110.7	139.0	143.5	154.9	162.9	168.3	97.1
164 Jalasjärvi	1.0	14.8	87.2	103.2	138.6	140.3	176.0	164.5	150.2	97.1
217 Kannus	9.7	13.6	67.4	91.2	110.9	126.3	158.8	152.7	140.8	91.6
218 Karijoki	4.4	19.4	89.9	111.6	129.4	142.2	176.5	165.1	171.4	105.7
232 Kauhajoki	0.9	14.9	76.4	94.0	104.8	138.1	172.7	134.0	140.9	89.4
233 Kauhava	3.8	13.7	83.1	107.4	127.6	142.3	142.8	167.2	160.0	96.7
236 Kaustinen	6.2	13.6	74.8	98.6	121.7	134.1	150.8	160.3	142.2	95.3
272 Kokkola-Karleby	7.0	15.0	77.2	106.0	127.5	138.7	154.1	161.7	159.5	97.4
300 Kuortane	0.7	14.1	87.3	110.2	142.2	151.5	181.8	193.1	161.0	106.5
301 Kurikka	2.3	16.8	89.1	108.4	130.0	150.6	180.2	158.0	161.3	97.9
399 Laihia	4.4	21.0	93.0	118.1	148.9	154.6	170.8	172.1	184.2	109.7
403 Lappajärvi	2.0	15.6	86.5	105.3	128.0	142.4	141.9	168.5	138.5	103.2
408 Lapua	4.7	17.0	87.0	111.3	131.5	147.6	152.2	168.0	163.8	105.2
421 Lestijärvi	7.1	14.0	73.2	92.3	116.5	124.0	141.5	137.2	138.6	89.8
584 Perho	9.8	14.0	77.4	97.6	110.5	123.4	140.2	151.7	141.1	94.8
743 Seinäjoki	1.1	16.6	86.3	104.1	139.1	138.6	173.7	154.1	149.7	94.2
759 Soini	2.8	17.8	95.8	111.8	127.9	137.1	172.9	155.5	161.9	106.2
846 Teuva	3.9	19.5	88.7	108.6	130.8	140.5	172.4	160.0	167.4	99.3
849 Toholampi	9.5	13.8	64.7	91.3	109.0	127.5	164.1	158.3	146.3	91.5
863 Töysä	1.0	14.2	84.1	112.8	143.6	155.6	181.8	184.1	167.9	111.1
924 Veteli	9.2	14.6	75.0	100.0	120.3	129.6	156.9	162.7	149.0	98.1
934 Vimpeli	18.8	17.6	75.6	103.1	125.0	131.7	166.2	164.3	153.7	101.0
942 Vähäkylä	4.2	20.7	99.1	116.1	148.0	170.6	190.5	186.8	176.2	99.7
989 Ähtäri	2.6	19.4	102.1	122.1	143.9	152.3	182.3	183.0	153.7	114.3
Total	3.8	16.0	83.5	104.8	128.4	140.9	165.7	159.5	154.8	99.2
Keski-Suomi										
077 Hankasalmi	25.4	26.8	113.2	154.5	193.5	243.7	249.7	225.4	186.0	125.2
172 Joutsa	19.4	30.9	130.7	174.7	221.6	227.8	256.4	210.6	211.8	146.7
179 Jyväskylä	9.6	24.1	115.8	172.0	213.4	245.6	228.4	221.7	203.7	131.2
182 Jämsä	13.9	22.1	107.9	157.8	202.2	232.9	211.0	194.0	189.1	123.2
216 Kannonkoski	9.2	17.3	105.3	133.6	149.1	175.2	190.3	177.2	190.6	121.5
226 Karstula	4.5	17.9	97.0	120.0	133.5	149.3	167.7	177.0	186.8	114.0
249 Keuruu	4.0	24.9	107.7	144.7	173.1	197.6	198.3	206.3	159.8	130.8
256 Kinnula	9.5	14.6	84.5	111.0	126.5	141.2	155.9	165.4	162.1	103.5
265 Kivijärvi	6.9	14.7	98.1	126.2	140.9	160.0	182.0	176.1	177.5	112.9
275 Konnevesi	8.6	25.4	116.7	156.8	214.7	249.2	236.5	241.9	230.2	130.6
291 Kuhmoinen	8.7	21.3	110.2	169.4	209.5	251.8	239.1	209.1	218.3	134.3
312 Kyyjärvi	4.1	17.3	92.7	109.0	120.6	130.7	156.6	153.6	166.6	104.8
410 Laukaa	14.1	24.9	112.8	158.5	196.9	240.0	224.1	215.0	186.6	119.5
435 Luhanka	11.5	27.8	124.2	200.8	238.6	244.4	281.9	198.8	203.6	149.9
495 Multia	4.2	17.4	96.0	124.6	137.0	167.6	180.4	188.0	195.5	118.3
500 Muurame	7.3	25.4	120.7	183.4	216.2	282.4	239.7	234.8	185.6	136.8
592 Petäjävesi	13.0	22.8	115.3	141.1	187.9	211.7	206.3	178.9	188.8	117.1
601 Pihlajavesi	9.2	14.6	90.8	119.8	121.2	127.0	163.1	142.5	215.1	104.2
729 Saarijärvi	5.2	18.3	102.4	135.1	152.3	176.6	187.9	190.4	203.4	120.9
850 Toivakka	14.5	25.8	119.7	153.0	209.8	220.8	220.2	220.5	162.4	125.0
892 Uurainen	11.7	22.5	114.3	136.2	177.1	201.3	214.5	197.5	181.6	115.5
931 Viitasaari	14.2	20.3	108.6	135.5	171.1	183.0	192.4	217.0	233.3	113.9
992 Äänekoski	12.4	22.2	112.5	149.9	195.0	239.8	216.9	220.3	195.1	128.6
Total	10.1	22.3	108.1	143.3	171.2	197.9	200.5	193.9	192.2	122.4
Pohjois-Savo										
140 Iisalmi	4.0	20.5	101.9	142.0	189.8	188.2	227.3	236.4	244.2	107.7
174 Juankoski	8.4	20.9	102.0	141.4	175.1	213.3	228.1	229.9	211.0	118.3
204 Kaavi	10.5	18.5	103.9	131.9	149.0	195.7	194.6	214.6	226.4	119.7
227 Karttula	12.0	25.2	114.3	158.2	201.9	241.4	245.8	212.9	223.4	129.5
239 Keitele	12.8	23.5	105.8	133.9	165.9	212.6	183.2	177.5	221.0	117.9
263 Kiuruvesi	7.1	18.6	95.2	113.1	131.4	155.1	185.1	166.0	154.2	100.1
297 Kuopio	3.4	21.6	109.3	170.7	226.7	244.3	277.6	252.4	218.5	138.7
402 Lapinlahti	5.4	21.0	104.4	139.5	189.5	178.0	236.8	254.4	250.0	115.2
420 Leppävirta	3.2	21.1	117.9	171.8	212.4	244.6	260.4	262.3	219.0	144.1
476 Maaninka	4.2	20.6	107.7	150.9	187.9	217.8	255.0	258.1	271.0	122.0
534 Nilsia	7.8	20.4	100.1	137.7	188.4	206.7	240.9	238.9	223.7	119.8

Table 4d. Continued

Forestry centre	Open regeneration site	1-20 yrs	21-40 yrs	41-60 yrs	61-80 yrs	81-100 yrs	101-120 yrs	121-140 yrs	141+ yrs	Forest land total
Municipality		m ³ /ha								
595 Pielavesi	7.6	22.7	101.6	142.4	163.5	186.1	210.4	257.7	188.1	119.2
686 Rautalampi	13.8	22.5	113.0	163.4	194.2	229.2	238.5	222.7	213.2	127.0
687 Rautavaara	6.1	18.9	94.4	110.5	116.0	148.6	163.0	200.2	194.9	107.7
749 Siilinjärvi	4.2	19.1	105.4	155.7	213.6	223.7	256.6	263.8	254.1	118.6
762 Sonkajärvi	5.6	18.0	92.6	112.3	120.5	144.0	164.8	185.9	181.1	100.2
778 Suonenjoki	14.9	23.3	114.6	154.7	192.1	219.6	239.9	223.3	212.0	130.9
844 Tervo	12.1	23.6	111.6	160.0	195.1	226.8	246.0	210.4	237.5	122.1
857 Tuusniemi	4.1	21.6	113.1	167.4	211.9	236.6	258.9	261.5	214.4	133.7
915 Varkaus	3.6	22.8	122.4	176.4	212.6	238.0	267.4	251.3	245.1	147.6
916 Varpaisjärvi	7.8	19.7	98.1	125.7	170.6	187.9	210.0	243.8	203.8	108.4
921 Vesanto	12.3	22.6	107.1	153.7	182.6	231.1	222.1	183.3	201.1	123.2
925 Vieremä	7.1	18.3	92.0	116.1	125.7	154.7	177.5	177.0	153.9	99.9
Total	7.4	20.9	104.4	138.8	166.4	196.0	219.0	225.5	205.2	118.8
Pohjois-Karjala										
146 Ilomantsi	4.1	21.2	94.7	109.8	108.9	156.0	195.6	212.1	254.5	108.1
167 Joensuu	9.8	24.5	105.2	136.7	164.4	209.7	232.6	232.5	203.4	121.5
176 Juuka	6.2	21.9	98.3	124.0	143.1	184.4	201.1	225.3	183.0	113.1
248 Kesälahti	5.8	28.1	117.9	156.4	186.6	221.6	208.5	241.2	188.8	128.8
260 Kitee	12.7	28.3	112.2	155.6	192.3	213.6	226.5	233.4	183.5	125.6
276 Kontiolahti	6.1	25.0	102.1	137.3	165.2	198.0	215.8	228.8	192.5	117.9
309 Outokumpu	9.7	25.0	115.4	157.9	184.8	201.2	197.8	243.4	197.1	123.1
422 Lieksa	5.3	21.1	90.3	114.4	120.3	151.4	179.4	206.1	219.4	102.7
426 Liperi	8.3	24.6	118.6	168.3	202.9	238.4	225.8	244.7	204.5	125.9
541 Nurmes	8.4	20.3	93.9	111.9	118.9	157.1	162.5	195.8	206.6	104.4
607 Polvijärvi	9.1	24.4	103.5	140.0	167.5	204.0	186.4	218.5	175.3	115.9
707 Rääkkylä	12.5	27.6	135.3	192.9	203.3	230.1	194.3	233.3	172.1	138.8
848 Tohmajärvi	12.8	26.3	107.6	136.5	154.2	210.0	225.0	243.6	188.8	122.5
911 Valtimo	10.5	17.6	93.1	114.1	112.6	155.9	178.2	179.8	226.2	101.6
Total	7.7	23.2	100.8	126.4	139.2	181.8	202.1	218.0	218.3	113.2
Kainuu										
105 Hyrynsalmi	5.6	11.7	68.9	101.5	81.3	101.9	131.6	170.0	187.5	86.9
205 Kajaani	5.2	14.8	77.0	102.2	101.8	118.1	122.7	169.1	169.7	90.9
290 Kuhmo	8.2	16.2	67.9	85.3	87.5	117.5	148.6	187.1	194.9	86.8
578 Paltamo	6.6	15.1	78.0	111.5	107.8	128.4	167.6	172.5	213.7	99.3
620 Puolanka	5.5	10.1	69.7	90.2	87.2	106.9	116.4	121.2	161.1	78.9
697 Ristijärvi	14.9	14.0	72.1	105.6	90.6	112.4	141.4	152.8	190.1	90.6
765 Sotkamo	13.0	15.3	82.3	108.9	105.1	127.3	151.6	174.8	197.0	96.5
777 Suomussalmi	5.3	11.5	59.6	82.2	72.9	88.0	125.8	143.9	175.9	74.5
785 Vaala	2.0	13.0	53.0	78.6	93.9	111.4	126.7	120.3	113.9	78.1
Total	6.9	13.5	69.1	93.4	89.2	111.2	137.2	161.8	182.3	85.1
Pohjois-Pohjanmaa										
009 Alavieska	6.5	11.0	70.9	86.6	115.3	127.3	127.5	139.6	121.4	87.3
069 Haapajärvi	9.7	14.0	83.5	104.5	119.5	133.9	146.4	151.5	161.8	101.9
071 Haapavesi	4.3	12.3	72.0	93.2	114.1	121.6	138.2	149.5	160.0	92.4
072 Hailuoto	2.0	11.7	53.1	80.4	101.7	132.0	131.3	110.2	75.1	68.0
084 Haukipudas	8.8	15.0	61.6	89.5	100.6	132.6	127.9	129.3	152.7	87.1
139 Ii	10.8	15.2	60.2	77.4	93.9	121.0	125.3	123.3	124.5	81.5
208 Kalajoki	3.4	10.4	69.3	88.9	111.6	127.2	122.1	144.4	100.7	83.7
244 Kempele	11.1	16.7	58.1	94.1	106.5	135.5	133.2	127.5	143.5	87.3
255 Kiiminki	4.1	15.2	65.0	94.8	110.4	121.0	145.4	142.3	151.1	95.5
305 Kuusamo	3.8	13.4	54.1	71.8	73.2	92.4	100.5	115.0	128.4	73.1
317 Kärsämäki	6.6	13.6	77.0	92.1	119.3	130.1	149.6	162.1	157.3	100.3
425 Liminka	2.2	16.8	55.3	80.0	98.5	118.9	123.1	123.6	118.8	79.0
436 Lumijoki	1.2	15.3	59.3	86.3	104.6	127.6	132.6	119.0	118.0	78.6
483 Merijärvi	2.3	10.2	67.3	89.5	115.2	128.0	125.4	143.7	118.5	85.2
494 Muhos	2.3	13.1	52.8	77.0	92.3	111.2	127.4	122.2	125.3	76.1
535 Nivala	8.8	11.2	81.8	109.9	124.5	132.3	151.1	149.8	160.4	96.9
563 Oulainen	2.9	10.3	64.1	93.9	112.1	121.1	126.5	142.3	131.5	83.5
564 Oulu	4.3	14.5	64.7	88.1	102.2	115.3	139.8	130.3	147.1	90.9
567 Oulunsalo	15.4	13.6	58.2	92.8	112.6	134.7	127.5	112.8	117.7	83.9
615 Pudasjärvi	2.6	9.7	61.8	72.6	79.8	95.2	117.2	121.1	134.2	72.0
625 Pyhäjoki	3.6	12.3	65.1	84.9	113.2	133.6	120.0	136.4	112.7	83.2
626 Pyhäsalmi	6.1	17.8	78.6	101.7	115.5	135.8	145.1	148.7	144.3	98.8
630 Pyhäntä	2.3	17.4	58.5	82.4	100.2	117.2	131.9	131.8	125.0	87.8
678 Raashe	3.8	13.9	60.9	89.6	107.1	126.8	135.0	143.6	125.1	86.9
691 Reisjärvi	9.6	11.5	81.8	98.5	119.1	130.5	154.4	156.4	129.3	98.1
746 Sievi	9.2	10.5	73.6	90.5	114.2	118.3	138.1	149.5	106.7	89.3
748 Siikajoki	2.2	13.9	56.7	81.2	99.4	116.3	126.1	119.0	117.0	78.4
791 Siikalatva	2.8	15.6	57.1	85.1	104.3	116.3	132.6	124.7	125.3	88.5

Table 4d. Continued

Forestry centre	Open regeneration site	1-20 yrs	21-40 yrs	41-60 yrs	61-80 yrs	81-100 yrs	101-120 yrs	121-140 yrs	141+ yrs	Forest land total
Municipality		m ³ /ha								
832 Taivalkoski	4.9	9.2	67.2	81.6	80.6	90.2	117.2	127.8	144.4	76.5
859 Tyrnävä	2.2	15.4	54.9	77.7	95.4	115.4	123.2	125.4	111.4	77.8
889 Utajärvi	1.7	12.7	55.7	78.9	89.2	112.9	120.2	134.6	143.3	80.1
926 Vihanti	2.6	13.7	55.4	83.2	100.7	124.2	132.7	135.2	135.5	85.4
972 Yli-Ii	3.9	17.4	60.6	77.3	90.2	108.8	120.9	140.3	137.9	81.2
977 Ylivieska	8.0	11.5	71.7	97.5	114.9	125.2	135.6	144.3	137.0	90.6
Total	4.4	12.8	63.5	82.9	97.1	114.2	126.6	131.1	132.9	82.5
Lapland										
047 Enontekiö	10.6	17.1	17.7	43.2	39.0	48.4	76.3	51.4	80.3	58.4
148 Inari	1.5	12.9	18.2	38.3	61.0	54.1	64.6	58.3	86.6	64.6
240 Kemi	5.0	14.1	49.3	100.9	140.5	141.4	130.4	164.8	126.0	87.3
241 Kemijärvi	5.8	20.5	54.6	92.0	118.1	117.3	148.3	140.7	124.0	88.7
261 Kittilä	0.3	17.2	44.8	57.4	63.8	84.6	71.4	79.3	80.4	59.9
273 Kolari	0.7	20.5	49.8	61.6	72.0	96.3	75.6	111.8	100.9	68.4
320 Kemijärvi	10.0	14.1	56.8	59.8	72.5	86.6	86.6	97.9	96.3	66.3
498 Muonio	0.1	21.9	49.8	38.9	62.1	69.7	64.4	73.7	97.2	62.3
583 Pelkosenniemi	5.1	15.5	52.2	62.3	68.5	80.3	86.1	95.9	94.5	61.9
614 Posio	3.8	10.6	51.0	60.9	72.6	85.5	97.8	94.3	105.1	64.5
683 Ranua	4.8	12.1	53.4	65.3	72.5	91.5	102.7	93.9	117.5	64.4
698 Rovaniemi	8.4	13.8	53.3	62.3	73.2	90.6	101.2	106.1	103.6	65.3
732 Salla	12.5	12.3	45.0	61.1	67.1	72.9	80.4	87.3	90.9	60.7
742 Savukoski	5.5	11.5	45.4	50.8	63.5	65.6	81.0	82.4	80.3	53.9
751 Simo	8.3	17.9	52.9	74.3	87.4	106.1	125.4	108.0	111.8	74.8
758 Sodankylä	9.7	13.4	43.3	47.9	60.3	71.6	86.3	94.9	78.1	53.6
845 Tervola	7.4	18.7	59.0	82.7	98.5	101.8	131.1	111.0	120.1	79.3
851 Tornio	3.4	17.1	50.4	92.9	116.0	102.6	144.0	163.8	113.8	86.2
854 Pello	0.4	14.6	58.3	69.6	69.8	104.4	86.3	120.8	100.0	67.1
890 Utsjoki	–	5.2	36.0	68.3	41.5	58.4	52.8	45.9	55.2	49.9
976 Ylitornio	8.3	17.1	50.4	70.4	62.8	90.9	105.2	115.9	94.8	62.1
Total	4.8	14.1	34.0	50.7	64.6	68.4	79.6	78.6	88.2	63.2

Table 5a. Development class distribution on forest land by forestry centres.

Forestry centre	Open regeneration site		Young seedling stand		Advanced seedling stand		Young thinning stand		Advanced thinning stand		Mature stand		Shelterwood stand		Seed tree stand		Forest land total		
	ha	%	ha	%	ha	%	ha	%	ha	%	ha	%	ha	%	ha	%	ha	%	
Åland																			
035 Brändö	22	0.8	45	1.6	594	21.6	768	27.9	677	24.6	554	20.1	13	0.5	78	2.9	2 751	100.0	
043 Eckerö	59	1.0	177	3.1	651	11.3	1 798	31.3	1 386	24.1	1 542	26.8	31	0.4	118	2.1	5 751	100.0	
060 Finström	108	1.6	165	2.5	861	13.1	2 038	31.0	1 459	22.2	1 799	27.4	32	0.5	112	1.7	6 574	100.0	
062 Föglö	33	0.5	127	2.1	726	11.8	1 635	26.7	1 559	25.4	1 904	31.1	51	0.8	96	1.6	6 129	100.0	
065 Geta	19	0.6	82	2.8	349	11.8	780	26.3	729	24.6	875	29.5	28	0.9	100	3.4	2 962	100.0	
076 Hammarland	81	1.1	217	3.0	847	11.8	2 293	31.8	1 756	24.4	1 826	25.3	43	0.6	142	2.0	7 206	100.0	
170 Jomala	142	1.9	252	3.4	1 057	14.1	2 271	30.3	1 720	22.9	1 922	25.6	24	0.3	120	1.6	7 507	100.0	
295 Kumlinge	11	0.5	13	0.6	431	19.4	455	20.5	485	21.8	765	34.4	9	0.4	54	2.4	2 224	100.0	
318 Kökar	0	0.0	0	0.0	0	0.0	28	9.2	197	64.8	80	26.3	0	0.0	0	0.0	304	100.0	
417 Lemland	77	1.2	178	2.7	831	12.6	2 169	33.0	1 489	22.7	1 694	25.8	32	0.5	103	1.6	6 573	100.0	
438 Lumparland	13	0.7	36	2.0	185	10.3	514	28.8	465	26.0	537	30.0	10	0.6	28	1.6	1 787	100.0	
478 Mariehamn-Maarianhamina	14	3.5	13	3.4	81	20.3	120	30.2	78	19.7	82	20.7	1	0.3	8	2.0	398	100.0	
736 Saltvik	2	0.7	151	2.5	558	9.3	1 610	26.8	1 545	25.7	1 938	32.2	38	0.6	132	2.2	6 013	100.0	
766 Sottunga	2	0.3	8	1.3	108	17.9	154	25.5	149	24.6	166	27.4	5	0.9	13	2.2	603	100.0	
771 Sund	34	0.7	124	2.5	537	10.6	1 494	29.5	1 284	25.3	1 463	28.9	25	0.5	109	2.2	5 069	100.0	
941 Värö	12	0.3	75	2.2	314	9.1	894	25.8	910	26.3	1 157	33.4	23	0.7	83	2.4	3 468	100.0	
Total	668	1.0	1 663	2.6	8 128	12.4	19 021	29.1	15 888	24.3	18 304	28.0	353	0.5	1 294	2.0	65 320	100.0	
Rannikko/Etelärannikko																			
049 Espoo-Esbo	141	0.9	798	5.1	1 739	11.1	4 034	25.7	5 238	33.3	3 468	22.1	201	1.3	98	0.6	15 716	100.0	
078 Hanko-Hangö	50	0.8	117	1.8	437	6.7	1 487	23.0	2 686	41.5	1 641	25.3	28	0.4	34	0.5	6 479	100.0	
091 Helsinki-Helsingfors	159	2.2	920	12.7	905	12.5	1 350	18.6	2 085	28.8	1 649	22.8	103	1.4	74	1.0	7 244	100.0	
092 Vantaa-Vanda	143	1.4	977	9.7	1 505	15.0	2 389	23.8	2 825	28.2	1 965	19.6	170	1.7	54	0.5	10 027	100.0	
149 Ingå-Inkoo	285	1.5	1 362	7.2	2 429	12.9	4 534	24.0	6 039	32.0	3 804	20.2	225	1.2	191	1.0	18 870	100.0	
235 Kauniainen-Grankulla	2	0.8	10	5.0	22	11.1	49	24.6	68	33.9	45	22.4	3	1.5	2	0.9	200	100.0	
257 Kirkkonummi-Kyrkslätt	318	1.6	1 680	8.4	2 698	13.5	5 008	25.0	6 092	30.4	3 881	19.3	172	0.9	217	1.1	20 064	100.0	
322 Kemijärvi	615	1.8	1 805	5.2	3 200	9.2	7 105	20.4	13 317	38.3	8 112	23.3	220	0.6	402	1.2	34 775	100.0	
407 Lapinjärvi-Lappträsk	147	0.8	720	3.9	2 029	11.1	4 954	27.1	6 765	37.1	3 521	19.3	74	0.4	50	0.3	18 260	100.0	
424 Lijndal	56	0.9	322	5.4	667	11.2	1 526	25.5	2 229	37.2	1 130	18.9	30	0.5	24	0.4	5 985	100.0	
434 Loviisa-Lovisa	28	1.0	102	3.7	227	8.1	723	25.9	1 076	38.4	617	22.0	14	0.5	12	0.4	2 798	100.0	
444 Länsi-Turunmaa	893	2.0	2 130	4.8	5 974	13.3	9 473	21.1	15 332	34.2	10 155	22.6	414	0.9	515	1.2	44 886	100.0	
585 Pernå-Pernaja	364	1.4	1 541	5.7	2 804	10.4	6 830	25.3	9 834	36.4	5 335	19.8	146	0.5	139	0.5	26 993	100.0	
638 Porvoo-Borgå	445	1.2	1 646	4.4	4 076	10.9	9 736	26.1	13 429	35.9	7 625	20.4	236	0.6	176	0.5	37 369	100.0	
701 Ruotsinpyhäää-Strömfors	202	1.1	1 049	5.8	2 094	11.6	4 913	27.1	6 367	35.2	3 317	18.3	86	0.5	81	0.4	18 110	100.0	
710 Raasepori	611	0.9	2 489	3.6	6 048	8.8	15 262	22.2	27 453	39.9	16 149	23.5	421	0.6	405	0.6	68 837	100.0	
753 Sipoo-Sibbo	178	1.0	743	4.0	2 056	11.1	4 629	24.9	6 654	35.8	4 039	21.7	216	1.2	73	0.4	18 588	100.0	
755 Sturito-Sjundeå	243	1.9	1 298	10.4	2 176	17.4	3 078	24.6	3 594	28.7	1 904	15.2	101	0.8	132	1.1	12 525	100.0	
Total	4 878	1.3	19 708	5.4	41 085	11.2	87 081	23.7	131 080	35.7	78 356	21.3	2 859	0.8	2 678	0.7	367 725	100.0	
Rannikko/Pohjanmaan rannikko																			
231 Kaskinen-Kaskö	14	2.1	92	13.4	160	23.2	202	29.5	124	18.1	92	13.4	1	0.1	2	0.3	687	100.0	
280 Korsnäs	349	2.0	1 399	7.9	2 336	13.1	6 354	35.7	4 190	23.6	3 010	16.9	70	0.4	88	0.5	17 796	100.0	

Table 5a. Continued

Forestry centre	Open regeneration site		Young seedling stand		Advanced seedling stand		Young thinning stand		Advanced thinning stand		Mature stand		Shelterwood stand		Seed tree stand		Forest land total		
	ha	%	ha	%	ha	%	ha	%	ha	%	ha	%	ha	%	ha	%	ha	%	
287 Kristinestad-Kristinankaupunki	840	1.7	4 214	8.4	6 237	12.5	16 613	33.3	13 162	26.4	8 593	17.2	67	0.1	176	0.4	49 903	100.0	
288 Kronoby-Kruunupy	754	1.5	3 748	7.5	6 704	13.4	20 179	40.4	12 488	25.0	5 939	11.9	75	0.2	3	0.0	49 896	100.0	
440 Larsmo-Luoto	290	2.7	792	7.4	2 105	19.6	3 331	36.6	2 331	21.7	1 264	11.8	13	0.1	8	0.0	10 730	100.0	
475 Malax-Maalathi	599	1.7	2 383	6.8	4 855	13.8	12 451	35.4	8 768	24.9	5 773	16.4	192	0.5	204	0.6	35 224	100.0	
499 Korsholm-Mustasaari	1 213	2.1	3 037	5.3	7 530	13.0	18 662	32.3	14 920	25.8	11 907	20.6	297	0.5	225	0.4	57 791	100.0	
545 Närpes-Närpiö	1 259	1.9	5 810	8.9	7 898	12.1	22 557	34.6	15 643	24.0	11 680	17.9	121	0.2	205	0.3	65 153	100.0	
559 Oravais-Oravainen	303	2.3	1 205	9.2	2 187	16.7	4 654	35.6	2 680	20.5	1 887	14.4	110	0.8	60	0.5	13 088	100.0	
598 Jakobstad-Pietarsaari	91	1.6	339	5.9	1 304	22.6	2 179	37.8	1 143	19.8	683	11.9	20	0.4	2	0.0	5 760	100.0	
599 Pedersöre-Pedersören kunta	619	1.1	3 648	6.6	8 035	14.6	23 190	42.0	13 706	24.8	5 882	10.7	105	0.2	6	0.0	55 192	100.0	
893 Nykarleby-Uusikaarlepy	719	1.5	3 039	6.3	6 525	13.4	18 417	37.9	11 667	24.0	7 787	16.0	277	0.6	175	0.4	48 605	100.0	
905 Vaasa-Vasa	204	1.7	679	5.7	1 379	11.6	3 761	31.6	3 268	27.5	2 507	21.1	61	0.5	34	0.3	11 892	100.0	
945 Võrá-Maxmo Võyri-Maksamaa	965	2.5	3 010	7.7	5 839	15.0	13 591	34.8	8 334	21.4	6 697	17.2	346	0.9	227	0.6	39 007	100.0	
Total	8 219	1.8	33 395	7.3	63 093	13.7	166 721	36.2	112 423	24.4	73 703	16.0	1 754	0.4	1 416	0.3	460 725	100.0	
Lounais-Suomi																			
019 Aura	55	1.4	194	5.1	575	15.1	851	22.4	1 295	34.0	783	20.6	24	0.6	27	0.7	3 805	100.0	
050 Eura	240	0.7	1 755	5.1	3 991	11.5	8 954	25.8	13 553	39.0	5 944	17.1	41	0.1	279	0.8	34 758	100.0	
051 Eurajoki	92	0.4	1 168	5.3	2 679	12.1	6 996	31.5	7 050	31.8	3 668	16.5	71	0.3	466	2.1	22 188	100.0	
079 Harjavalta	53	0.7	313	4.3	807	11.0	2 383	32.6	2 649	36.2	989	13.5	8	0.1	119	1.6	7 321	100.0	
099 Honkajoki	559	2.7	1 404	6.7	2 872	13.6	7 072	33.2	6 262	29.7	2 837	13.5	29	0.1	125	0.6	21 090	100.0	
102 Huittinen	599	2.2	1 870	6.9	3 563	13.2	7 978	29.6	9 270	34.3	3 420	12.7	15	0.1	279	1.0	26 985	100.0	
181 Jämijärvi	324	2.4	1 039	7.8	1 707	12.8	3 940	29.6	4 006	30.1	2 187	16.5	28	0.2	63	0.5	13 294	100.0	
202 Kaarina	110	1.7	355	5.4	1 026	15.6	1 490	22.6	2 179	33.0	1 355	20.5	149	0.7	36	0.6	6 599	100.0	
214 Kankaanpää	1 414	3.0	3 729	7.8	5 520	11.6	14 222	29.9	15 279	32.1	6 930	14.6	151	0.3	349	0.7	47 594	100.0	
230 Karvia	681	2.2	2 160	6.8	3 926	12.4	11 055	34.8	9 569	30.1	4 157	13.1	33	0.1	169	0.5	31 750	100.0	
254 Kiikoinen	112	1.2	756	8.2	1 289	14.0	2 768	30.1	2 816	30.7	1 344	14.6	4	0.0	98	1.1	9 185	100.0	
271 Kokemäki	285	1.0	1 892	6.4	3 502	11.8	9 872	33.2	9 439	31.7	4 335	14.6	3	0.0	444	1.5	29 772	100.0	
284 Koski Tl.	187	2.4	535	6.9	1 419	18.4	1 579	20.5	2 520	32.7	1 329	17.2	53	0.7	94	1.2	7 716	100.0	
304 Kustavi	273	3.3	628	7.6	1 440	17.4	1 556	18.8	2 589	31.2	1 562	18.8	117	1.4	132	1.6	8 297	100.0	
319 Köyliö	214	1.5	628	4.4	1 269	8.8	3 558	24.7	6 156	42.7	2 399	16.6	11	0.1	185	1.3	14 420	100.0	
400 Lahti	488	1.6	2 002	6.4	3 778	12.0	7 351	23.3	11 581	36.8	5 986	19.0	65	0.2	252	0.8	31 502	100.0	
413 Lavia	390	1.7	1 349	5.9	2 674	11.7	6 988	30.5	8 094	35.3	3 174	13.9	26	0.1	227	1.0	22 923	100.0	
423 Lieto	109	1.3	316	3.8	1 058	12.6	1 845	21.9	3 037	36.0	1 949	23.1	56	0.7	55	0.7	8 425	100.0	
430 Loimaa	700	2.2	2 084	6.5	4 205	13.0	7 499	23.2	11 965	37.1	5 572	17.3	55	0.2	203	0.6	32 284	100.0	
442 Luuvia	132	1.1	408	3.4	1 236	10.2	3 067	25.2	5 420	44.5	1 777	14.6	1	0.0	137	1.1	12 178	100.0	
480 Marttila	134	1.6	462	5.4	1 100	12.8	2 079	24.2	3 047	35.4	1 683	19.6	38	0.4	54	0.6	8 596	100.0	
481 Masku	176	1.9	618	6.7	1 451	15.7	2 039	22.1	2 990	32.4	1 808	19.6	86	0.9	62	0.7	9 230	100.0	
484 Merikarvia	707	2.1	2 363	7.0	3 769	11.1	9 739	28.8	11 881	35.1	5 075	15.0	213	0.6	131	0.4	33 877	100.0	
503 Mynämäki	335	1.2	1 090	3.7	3 648	12.5	7 571	26.0	10 640	36.5	5 461	18.7	179	0.6	232	0.8	29 156	100.0	
529 Naantali	244	1.8	620	4.5	2 116	15.4	4 660	33.9	4 660	33.9	3 106	22.6	169	1.2	121	0.9	13 755	100.0	
531 Nakkila	69	0.7	444	4.8	1 273	13.6	2 805	30.0	3 239	34.7	1 403	15.0	9	0.1	96	1.0	9 339	100.0	
537 Noormarkku	235	1.0	1 287	5.3	3 146	12.9	6 320	25.9	8 924	36.6	4 185	17.2	3	0.0	271	1.1	24 370	100.0	
538 Nousiainen	149	1.5	459	4.6	1 151	11.5	2 344	23.5	3 657	36.6	2 091	20.9	58	0.6	82	0.8	9 991	100.0	

Table 5a. Continued

Forestry centre	Open regeneration site		Young seedling stand		Advanced seedling stand		Young thinning stand		Advanced thinning stand		Mature stand		Shelterwood stand		Seed tree stand		Forest land total		
	ha	%	ha	%	ha	%	ha	%	ha	%	ha	%	ha	%	ha	%	ha	%	
Municipality																			
561 Oripää	95	1.9	292	5.9	521	10.4	1 207	24.2	1 854	37.1	972	19.5	20	0.4	34	0.7	4 995	100.0	
577 Paimio	147	1.3	490	4.3	1 390	12.1	2 490	21.6	4 267	37.1	2 597	22.6	71	0.6	63	0.6	11 516	100.0	
608 Pomarkku	205	0.9	1 195	5.3	2 266	10.1	5 500	24.4	8 506	37.7	4 742	21.0	10	0.0	118	0.5	22 541	100.0	
609 Pori	289	0.9	1 704	5.5	4 409	14.3	6 872	22.2	12 361	40.0	4 909	15.9	4	0.0	395	1.3	30 943	100.0	
631 Pyhärinta	124	1.3	845	8.8	1 092	11.4	1 862	19.4	3 695	38.4	1 842	19.2	18	0.2	134	1.4	9 612	100.0	
636 Pöytyä	306	0.8	1 294	3.2	4 352	10.8	10 455	25.9	15 313	37.9	8 166	20.2	218	0.5	279	0.7	40 383	100.0	
680 Raisio	36	1.9	122	6.3	305	15.8	413	21.4	644	33.4	385	20.0	16	0.8	9	0.5	1 931	100.0	
684 Rauma	254	0.8	2 005	6.5	3 512	11.4	7 532	24.5	10 961	35.7	5 821	19.0	67	0.2	554	1.8	30 706	100.0	
704 Rusko	64	1.1	210	3.4	703	11.5	1 453	23.7	2 332	38.1	1 287	21.0	36	0.6	37	0.6	6 124	100.0	
734 Salo	1 117	1.1	4 257	4.1	11 081	10.6	23 463	22.4	39 956	38.2	23 563	22.5	467	0.5	666	0.6	104 569	100.0	
738 Sauvo	184	1.5	582	4.8	1 597	13.2	2 726	22.5	4 316	35.6	2 540	20.9	94	0.8	102	0.8	12 141	100.0	
747 Siikainen	645	1.8	1 937	5.5	3 779	10.8	10 258	29.2	12 778	36.4	5 421	15.4	195	0.6	93	0.3	35 105	100.0	
761 Somero	435	1.3	1 954	5.9	4 819	14.6	9 239	28.0	11 680	35.4	4 491	13.6	73	0.2	287	0.9	32 978	100.0	
783 Säkölä	154	1.6	722	7.4	979	10.0	2 180	22.2	3 905	39.8	1 736	17.7	11	0.1	117	1.2	9 804	100.0	
833 Taivassalo	162	2.5	433	6.6	1 168	17.8	1 320	20.2	2 032	31.0	1 265	19.3	95	1.5	73	1.1	6 549	100.0	
838 Tarvasjoki	57	1.4	186	4.5	538	13.0	971	23.5	1 456	35.3	872	21.1	23	0.6	27	0.7	4 129	100.0	
853 Turku-Aho	172	1.7	584	5.8	1 628	16.1	2 276	22.5	3 327	32.9	2 021	20.0	71	0.7	49	0.5	10 129	100.0	
886 Ulvila	116	0.4	1 303	4.7	3 562	12.9	8 652	31.2	9 385	33.9	4 350	15.7	0	0.0	333	1.2	27 702	100.0	
895 Uusikaupunki	549	1.9	1 547	5.4	4 606	16.0	6 719	23.3	9 452	32.8	5 322	18.5	294	1.0	323	1.1	28 812	100.0	
918 Vehmaa	206	2.1	651	6.8	1 812	18.8	2 113	21.9	2 974	30.8	1 672	17.3	111	1.2	110	1.1	9 650	100.0	
Total	14 381	1.5	54 243	5.6	120 308	12.4	254 268	26.2	344 960	35.5	1 70 487	17.6	3 489	0.4	8 593	0.9	970 730	100.0	
Häme-Uusimaa																			
015 Arjány	107	1.2	585	6.6	1 371	15.4	2 334	26.3	2 836	31.9	1 579	17.8	44	0.5	28	0.3	8 883	100.0	
016 Asikkala	381	0.9	3 230	8.0	6 042	14.9	10 179	25.2	12 799	31.6	7 520	18.6	190	0.5	112	0.3	40 452	100.0	
018 Askola	140	1.3	727	6.6	1 518	13.7	2 623	23.7	3 994	36.1	1 952	17.7	67	0.6	39	0.4	11 061	100.0	
061 Forssa	76	0.6	933	7.0	1 925	14.5	3 140	23.6	5 064	38.1	1 999	15.0	36	0.3	136	1.0	13 310	100.0	
081 Hartola	258	0.6	3 873	8.8	6 185	14.0	10 195	23.1	15 561	35.3	7 752	17.6	176	0.4	99	0.2	44 099	100.0	
082 Hättula	366	1.6	2 097	8.9	3 700	15.7	6 706	28.5	7 049	30.0	3 419	14.5	111	0.5	72	0.3	23 521	100.0	
086 Hausjärvi	348	1.8	2 018	10.6	3 138	16.5	4 489	23.7	6 398	33.7	2 446	12.9	75	0.4	59	0.3	18 972	100.0	
098 Hollola	346	1.2	2 372	8.3	4 689	16.4	7 560	26.4	8 787	30.7	4 726	16.5	142	0.5	43	0.2	28 666	100.0	
103 Humppila	96	1.4	520	7.3	864	12.2	1 462	20.6	2 728	38.4	1 379	19.4	0	0.0	57	0.8	7 106	100.0	
106 Hyvinkää	324	1.6	1 753	8.9	2 923	14.8	4 873	24.6	6 979	35.2	2 820	14.2	87	0.4	48	0.2	19 807	100.0	
109 Hämeenlinna	1 717	1.3	11 502	8.9	16 890	13.1	34 199	26.5	42 812	33.2	20 872	16.2	545	0.4	421	0.3	128 958	100.0	
111 Henola	567	1.0	4 355	7.8	7 320	13.0	14 048	25.0	19 213	34.2	10 184	18.1	288	0.5	148	0.3	56 124	100.0	
165 Janakkala	547	1.6	2 927	8.8	4 595	13.8	8 549	25.6	11 379	34.1	5 090	15.3	167	0.5	89	0.3	33 343	100.0	
169 Jokioinen	130	1.7	827	10.5	1 208	15.4	1 707	21.8	2 802	35.7	1 044	13.3	11	0.1	119	1.5	7 849	100.0	
186 Järvenpää	25	1.8	164	11.7	285	20.4	363	25.9	363	26.0	176	12.6	15	1.1	10	0.7	1 401	100.0	
223 Karjalohja	128	1.8	634	8.8	1 420	19.8	1 954	27.2	1 984	27.6	958	13.3	56	0.8	53	0.7	7 188	100.0	
224 Karkkila	209	1.3	1 105	6.9	2 172	13.6	4 204	26.3	5 483	34.3	2 711	16.9	33	0.2	60	0.2	16 011	100.0	
245 Kerava	18	1.5	123	10.1	218	17.9	301	24.7	346	28.3	185	15.2	19	1.5	10	0.8	1 220	100.0	
283 Hämeenkoski	146	1.3	1 165	10.1	1 960	16.9	3 154	27.3	3 354	29.0	1 718	14.8	72	0.6	6	0.1	11 575	100.0	
316 Kätkölä	234	1.7	1 451	10.5	2 396	17.3	3 887	28.1	4 099	29.7	1 694	12.3	55	0.4	10	0.1	13 826	100.0	

Table 5a. Continued

Forestry centre	Open regeneration site		Young seedling stand		Advanced seedling stand		Young thinning stand		Advanced thinning stand		Mature stand		Shelterwood stand		Seed tree stand		Forest land total		
	ha	%	ha	%	ha	%	ha	%	ha	%	ha	%	ha	%	ha	%	ha	%	
Municipality																			
398 Lahti	113	1.6	570	8.3	1 323	19.2	1 799	26.1	1 904	27.6	1 118	16.2	30	0.4	45	0.7	6 901	100.0	
433 Loppi	652	1.5	3 886	9.1	6 023	14.1	10 883	25.6	13 726	32.2	7 001	16.4	216	0.5	205	0.5	42 593	100.0	
444 Lohja	345	1.8	1 965	10.2	4 090	21.3	4 943	25.8	4 943	25.8	2 618	13.6	142	0.7	138	0.7	19 199	100.0	
504 Myrskylä-Mörskom	120	1.0	548	4.7	1 639	14.1	3 089	26.7	4 142	35.8	1 988	17.0	53	0.5	29	0.3	11 588	100.0	
505 Mäntsälä	537	1.6	2 962	8.6	5 099	14.8	8 865	25.7	11 923	34.6	4 950	14.4	103	0.3	37	0.1	34 477	100.0	
532 Nastola	227	1.1	1 537	7.2	3 488	16.4	5 689	26.8	6 588	31.0	3 525	16.6	125	0.6	54	0.3	21 232	100.0	
540 Nurmijärvi-Pusula	481	1.7	2 442	8.6	4 765	16.8	7 707	27.2	8 530	30.1	4 036	14.3	185	0.7	162	0.6	28 309	100.0	
543 Nurmijärvi	373	2.2	1 765	10.4	3 473	20.5	4 356	25.8	4 472	26.5	2 160	12.8	220	1.3	91	0.5	16 909	100.0	
560 Orimattila	473	1.4	3 501	10.3	6 240	18.3	8 653	25.4	9 780	28.7	5 098	15.0	179	0.5	127	0.4	34 050	100.0	
576 Padasjoki	424	1.0	2 994	7.1	5 147	12.2	10 889	25.8	14 645	34.7	7 850	18.6	152	0.4	146	0.4	42 247	100.0	
611 Pornainen	83	1.1	395	5.1	1 096	14.0	2 157	27.5	2 764	35.3	1 241	15.8	70	0.9	26	0.3	7 832	100.0	
616 Pukkila	78	1.1	457	6.7	1 118	16.3	1 885	27.5	2 282	33.3	985	14.4	39	0.6	16	0.2	6 859	100.0	
694 Riihimäki	130	1.9	768	11.3	1 238	18.2	1 593	23.4	2 103	30.9	923	13.6	24	0.4	20	0.3	6 798	100.0	
781 Sysmä	339	0.7	4 780	9.1	7 128	13.6	10 903	20.8	18 139	34.6	10 792	20.6	205	0.4	99	0.2	52 384	100.0	
834 Tammela	312	0.7	2 463	5.7	4 651	10.7	13 290	30.5	14 929	34.3	7 597	17.4	101	0.2	239	0.6	43 581	100.0	
858 Tuusula	189	1.9	938	9.3	1 821	18.0	2 651	26.3	2 874	28.5	1 441	14.3	137	1.4	44	0.4	10 096	100.0	
927 Vihti	367	1.2	1 973	6.6	4 472	14.9	8 128	27.0	9 767	32.4	5 049	16.8	207	0.7	146	0.5	30 108	100.0	
981 Ypäjä	83	1.1	569	7.3	963	12.4	1 739	22.4	3 006	38.8	1 317	17.0	0	0.0	80	1.0	7 757	100.0	
Total	11 490	1.3	76 875	8.4	134 595	14.7	235 159	25.7	300 549	32.8	149 893	16.4	4 437	0.5	3 296	0.4	916 294	100.0	
Kaakkois-Suomi																			
075 Hamina	1 136	2.6	4 435	10.1	6 106	13.9	12 268	27.9	12 990	29.6	6 735	15.3	86	0.2	167	0.4	43 924	100.0	
142 Iitti	383	1.0	2 691	6.8	4 981	12.6	10 424	26.3	13 527	34.1	7 437	18.7	108	0.3	135	0.3	39 687	100.0	
153 Imatra	218	2.2	966	9.8	1 403	14.3	2 426	24.7	3 140	31.9	1 654	16.8	8	0.1	23	0.2	9 838	100.0	
285 Kotka	535	3.0	2 128	11.8	2 789	15.4	5 171	28.6	4 826	26.7	2 498	13.8	48	0.3	93	0.5	18 088	100.0	
286 Kouvolaa	2 234	1.3	12 958	7.4	20 018	11.4	47 077	26.8	60 679	34.6	31 671	18.0	486	0.3	481	0.3	175 604	100.0	
405 Lappeenranta	1 661	2.3	7 945	10.9	10 915	15.0	18 316	25.2	22 068	30.4	11 501	15.8	75	0.1	239	0.3	72 720	100.0	
416 Lemi	308	1.9	1 659	10.2	2 673	16.5	4 128	25.4	5 079	31.3	2 324	14.3	17	0.1	48	0.3	16 235	100.0	
441 Luumäki	1 264	2.1	5 229	8.9	8 027	13.6	16 484	28.0	18 147	30.8	9 617	16.3	62	0.1	123	0.2	58 953	100.0	
489 Miehikkälä	673	2.1	2 600	8.2	4 022	12.7	8 839	28.0	10 451	33.1	4 727	15.0	153	0.5	122	0.4	31 585	100.0	
580 Parkkala	550	1.3	3 033	7.0	6 642	15.4	13 633	31.6	14 522	33.7	4 582	10.6	14	0.0	122	0.3	43 098	100.0	
624 Pyhäälä-Pytis	139	0.7	792	4.2	2 057	11.0	5 473	29.1	6 788	36.1	3 384	18.0	93	0.5	58	0.3	18 785	100.0	
689 Rautjärvi	533	1.9	1 938	6.8	4 327	15.2	7 973	28.1	9 520	33.5	4 015	14.1	10	0.0	95	0.3	28 411	100.0	
700 Ruokolampi	1 068	1.3	5 140	6.4	10 213	12.8	22 029	27.6	29 434	36.9	11 665	14.6	50	0.1	229	0.3	79 827	100.0	
739 Savitaipale	692	1.6	4 002	9.2	6 052	13.9	12 317	28.3	14 291	32.8	6 002	13.8	51	0.1	143	0.3	43 550	100.0	
775 Suomenniemi	316	1.3	2 012	8.3	2 630	10.9	6 623	27.4	8 403	34.8	4 010	16.6	104	0.4	60	0.3	24 157	100.0	
831 Taipalsaari	286	1.0	2 475	8.9	3 497	12.6	7 306	26.3	9 769	35.2	4 160	15.0	43	0.2	204	0.7	27 740	100.0	
935 Virolampi	767	3.0	2 362	9.1	3 270	12.7	7 333	28.4	8 232	31.9	3 456	13.4	185	0.7	236	0.9	25 842	100.0	
978 Ylämaa	568	1.9	2 270	7.5	3 617	11.9	8 584	28.2	10 318	33.9	4 962	16.3	48	0.2	77	0.3	30 444	100.0	
Total	13 331	1.7	64 635	8.2	103 236	13.1	216 404	27.5	262 185	33.3	124 400	15.8	1 642	0.2	2 656	0.3	788 488	100.0	
Pirkanmaa																			
020 Akaa	67	1.3	459	8.9	879	17.1	1 485	28.9	1 617	31.4	576	11.2	14	0.3	51	1.0	5 148	100.0	
108 Hämeenkyrö	372	1.2	2 167	6.8	4 539	14.3	9 850	31.0	10 676	33.6	3 946	12.4	64	0.2	167	0.5	31 781	100.0	

Table 5a. Continued

Forestry centre	Open regeneration site		Young seedling stand		Advanced seedling stand		Young thinning stand		Advanced thinning stand		Mature stand		Shelterwood stand		Seed tree stand		Forest land total		
	ha	%	ha	%	ha	%	ha	%	ha	%	ha	%	ha	%	ha	%	ha	%	
Municipality																			
143 Ikaalinen	762	1.3	4 064	7.1	7 314	12.8	17 728	31.1	19 323	33.8	7 467	13.1	97	0.2	350	0.6	57 105	100.0	
177 Juupajoki	280	1.4	1 698	8.3	2 496	12.2	5 381	26.3	7 217	35.2	3 191	15.6	43	0.2	180	0.9	20 484	100.0	
211 Kangasala	755	2.3	2 056	6.3	4 177	12.7	8 792	26.8	10 707	32.6	6 036	18.4	95	0.3	241	0.7	32 859	100.0	
250 Kihniö	357	1.3	1 274	4.6	2 710	9.8	9 323	33.8	10 291	37.4	3 495	12.7	20	0.1	86	0.3	27 555	100.0	
289 Kuhmalampi	219	1.8	1 381	11.1	1 923	15.4	3 165	25.4	3 840	30.8	1 823	14.6	60	0.5	71	0.6	12 483	100.0	
310 Kymäkoski	114	1.1	772	7.2	1 639	15.2	2 665	24.8	4 059	37.8	1 338	12.5	47	0.4	119	1.1	10 752	100.0	
418 Lempää	788	4.6	1 132	6.5	1 761	10.2	4 347	25.1	6 355	36.7	2 795	16.1	30	0.2	120	0.7	17 328	100.0	
508 Mänttä-Vilppula	492	1.1	2 611	6.0	4 940	11.3	11 518	26.4	16 654	38.1	7 172	16.4	43	0.1	260	0.6	43 690	100.0	
536 Nokia	364	1.9	1 156	6.1	2 707	14.2	4 527	23.8	7 042	37.0	2 956	15.5	57	0.3	208	1.1	19 018	100.0	
562 Orivesi	828	1.3	4 695	7.5	7 548	12.0	16 906	26.8	22 373	35.5	9 958	15.8	124	0.2	555	0.9	62 988	100.0	
581 Parkano	1 244	1.9	3 819	5.8	6 890	10.5	21 533	32.8	22 382	34.0	9 494	14.4	86	0.1	306	0.5	65 755	100.0	
604 Pirkkala	221	4.4	415	8.2	692	13.7	1 159	23.0	1 788	35.5	728	14.4	5	0.1	36	0.7	5 044	100.0	
619 Punkalaidun	292	1.6	1 230	6.8	2 659	14.6	4 221	23.2	6 262	34.4	3 375	18.5	51	0.3	139	0.8	18 229	100.0	
635 Pälkäne	481	1.2	2 745	6.7	5 045	12.4	10 601	26.0	15 100	37.1	6 443	15.8	192	0.5	113	0.3	40 721	100.0	
702 Ruovesi	615	1.0	3 386	5.4	6 235	9.9	17 592	27.8	24 484	38.8	10 426	16.5	92	0.2	357	0.6	63 188	100.0	
790 Sastamala	1 370	1.6	5 201	6.0	11 299	13.0	28 726	32.9	28 292	32.4	10 988	12.6	243	0.3	1 106	1.3	87 225	100.0	
837 Tampere	511	1.3	2 265	6.0	4 311	11.3	10 255	27.0	14 094	37.0	6 300	16.6	58	0.2	253	0.7	38 046	100.0	
887 Urjala	399	1.4	2 101	7.3	4 221	14.7	6 307	22.0	11 093	38.6	4 307	15.0	79	0.3	231	0.8	28 738	100.0	
908 Valkeakoski	247	1.5	860	5.4	2 531	15.8	4 040	25.2	5 681	35.5	2 426	15.2	69	0.4	160	1.0	16 012	100.0	
922 Vesilampi	369	1.9	1 669	8.4	2 919	14.7	3 989	20.0	6 911	34.7	3 660	18.4	65	0.3	332	1.7	19 916	100.0	
936 Virrat	1 439	1.6	6 260	6.8	9 218	10.0	27 534	29.7	33 116	35.8	14 640	15.8	63	0.1	365	0.4	92 635	100.0	
980 Ylöjärvi	954	1.1	4 719	5.3	9 067	10.1	26 595	29.6	34 376	38.2	13 674	15.2	100	0.1	466	0.5	89 951	100.0	
Total	13 540	1.5	58 135	6.4	107 719	11.9	258 238	28.5	323 733	35.7	137 214	15.1	1 797	0.2	6 274	0.7	906 650	100.0	
Etelä-Savo																			
046 Enokoski	513	2.0	2 184	8.3	4 061	15.5	6 978	26.6	8 184	31.3	4 184	16.0	21	0.1	64	0.2	26 189	100.0	
090 Heinavesi	1 490	1.6	7 150	7.9	13 157	14.4	28 120	30.9	27 846	30.6	13 105	14.4	30	0.0	223	0.2	91 121	100.0	
097 Hirvensalmi	313	0.8	2 858	7.4	5 145	13.4	9 895	25.8	13 230	34.5	6 701	17.5	165	0.4	94	0.2	38 400	100.0	
171 Joroinen	884	1.9	3 697	8.1	6 046	13.2	14 739	32.2	12 942	28.3	7 317	16.0	0	0.0	188	0.4	45 815	100.0	
178 Juva	1 070	1.1	7 558	8.0	12 295	13.1	27 956	29.1	29 332	31.2	16 030	17.0	183	0.2	224	0.2	94 049	100.0	
213 Kangasniemi	1 153	1.3	8 715	9.7	14 338	15.9	24 880	27.6	27 665	30.6	13 209	14.6	123	0.1	201	0.2	90 285	100.0	
246 Kerimäki	746	1.6	3 206	7.0	6 994	15.4	13 440	29.5	14 903	32.7	6 110	13.4	26	0.1	145	0.3	45 571	100.0	
491 Mikkelä	1 518	1.1	11 810	8.8	19 855	14.7	37 496	27.8	41 463	30.8	21 996	16.3	316	0.2	317	0.2	134 770	100.0	
507 Mäntyharju	907	1.1	6 121	7.5	9 351	11.4	22 604	27.6	28 374	34.7	13 943	17.1	305	0.4	171	0.2	81 776	100.0	
588 Pertunmaa	262	0.9	2 471	8.1	4 769	15.6	8 195	26.8	10 044	32.8	20 082	15.4	98	0.3	68	0.2	30 632	100.0	
593 Pieksämäki	2 370	1.8	10 418	7.7	18 863	14.0	43 490	32.3	39 415	29.3	20 825	14.9	7	0.0	125	0.1	134 769	100.0	
618 Punkaharju	542	1.4	2 365	6.0	4 798	12.2	11 875	30.1	14 265	36.2	5 447	13.8	25	0.1	121	0.3	39 439	100.0	
623 Puumala	535	0.8	5 445	7.9	8 620	12.4	19 961	28.8	24 205	34.9	10 279	14.8	66	0.1	216	0.3	69 326	100.0	
681 Rantasalmi	785	1.8	3 993	9.0	7 486	16.9	12 733	28.7	13 278	29.9	5 941	13.4	17	0.0	130	0.3	44 365	100.0	
696 Ristina	458	1.0	3 547	7.7	5 743	12.4	12 007	25.9	15 719	33.9	8 638	18.6	150	0.3	83	0.2	46 345	100.0	
740 Savonlinna	1 514	1.5	7 365	7.1	14 346	13.8	30 963	29.1	35 238	33.8	15 164	14.5	78	0.1	289	0.3	104 356	100.0	
768 Suikava	844	1.7	4 456	8.9	7 130	14.3	13 924	27.9	16 782	33.6	6 538	13.1	44	0.1	176	0.4	49 893	100.0	
Total	15 905	1.4	93 359	8.0	162 997	14.0	338 054	29.0	372 885	32.0	179 409	15.4	1 655	0.1	2 835	0.2	1 167 100	100.0	

Table 5a. Continued

Forestry centre	Open regeneration site		Young seedling stand		Advanced seedling stand		Young thinning stand		Advanced thinning stand		Mature stand		Shelterwood stand		Seed tree stand		Forest land total	
	ha	%	ha	%	ha	%	ha	%	ha	%	ha	%	ha	%	ha	%	ha	%
Etelä-Pohjanmaa																		
005 Alajärvi	1 350	1.8	4 971	6.6	8 251	11.0	25 945	34.7	25 085	33.5	8 855	11.8	13	0.0	340	0.5	74 811	100.0
010 Alavus	1 200	2.2	4 592	8.5	6 866	12.7	16 518	30.5	17 457	32.2	7 220	13.3	46	0.1	300	0.6	54 200	100.0
052 Evijärvi	479	2.0	2 301	9.8	3 197	13.6	9 652	41.1	5 501	23.4	2 343	10.0	17	0.1	1	0.0	23 491	100.0
074 Halsua	243	0.9	1 241	4.6	3 295	12.3	11 670	43.7	6 512	24.4	3 673	13.8	12	0.1	72	0.3	26 717	100.0
095 Himanka	397	2.2	1 401	7.6	2 070	11.2	7 597	41.2	4 600	25.0	2 318	12.6	7	0.0	49	0.3	18 439	100.0
145 Ilmajoki	655	2.0	3 516	10.4	4 513	13.4	10 841	32.2	7 673	27.8	6 280	18.7	60	0.2	138	0.4	33 676	100.0
151 Isojoki	625	1.4	2 687	5.9	5 213	11.4	16 885	36.9	12 717	22.8	7 484	16.3	44	0.1	138	0.3	45 792	100.0
152 Isokyrö	338	1.8	1 791	9.4	2 932	15.4	6 871	36.1	4 324	22.7	2 582	13.6	89	0.5	116	0.6	19 043	100.0
164 Jalasjärvi	1 273	2.6	4 837	9.7	7 188	14.4	15 516	31.1	14 111	28.3	6 665	13.4	63	0.1	227	0.5	49 881	100.0
217 Kannus	466	1.4	2 428	7.5	4 173	12.9	13 460	41.7	7 930	24.6	3 756	11.6	12	0.0	69	0.2	32 295	100.0
218 Karijoki	131	1.1	879	7.2	1 504	12.3	4 541	37.1	3 111	25.4	2 048	16.7	9	0.1	21	0.2	12 245	100.0
232 Kauhajoki	1 435	1.8	6 579	8.1	9 292	11.4	33 924	41.6	19 041	23.3	10 964	13.4	130	0.2	268	0.3	81 633	100.0
233 Kauhava	1 714	2.3	6 217	8.3	10 302	13.7	29 432	39.1	18 244	24.3	9 243	12.3	33	0.0	39	0.1	75 225	100.0
236 Kaustinen	397	1.7	1 709	7.4	2 761	11.9	9 931	42.8	5 913	25.5	2 456	10.6	14	0.1	38	0.2	23 219	100.0
272 Kokkola-Karleby	1 727	1.8	7 516	7.8	12 948	13.4	39 567	41.0	23 105	23.9	11 517	11.9	73	0.1	107	0.1	96 559	100.0
300 Kuortane	816	2.5	2 909	8.8	3 788	11.4	9 426	28.4	11 701	35.3	4 411	13.3	3	0.0	138	0.4	33 191	100.0
301 Kurikka	489	1.5	5 998	10.1	8 038	13.6	20 546	36.1	13 545	22.9	9 646	16.3	137	0.2	208	0.4	59 252	100.0
399 Laihia	479	1.7	1 750	6.2	4 075	12.5	11 809	36.1	8 389	25.7	5 103	15.6	92	0.3	161	0.5	32 693	100.0
403 Lappajärvi	574	1.4	2 429	5.8	5 004	12.0	17 207	41.2	11 289	27.1	5 180	12.4	36	0.1	21	0.1	41 739	100.0
421 Lesjälvi	652	1.9	2 586	7.6	4 200	12.3	14 567	42.6	8 410	24.6	3 587	10.5	74	0.2	84	0.3	34 161	100.0
584 Perho	699	1.4	2 458	4.9	5 481	10.9	22 330	44.5	13 133	26.1	5 904	11.8	107	0.2	120	0.2	50 233	100.0
743 Seinäjoki	1 972	2.3	9 078	10.4	13 110	15.0	28 404	32.6	22 934	26.3	11 224	12.9	135	0.2	403	0.5	87 260	100.0
759 Soini	619	1.5	2 425	5.7	3 984	9.4	16 803	39.6	13 679	32.2	4 794	11.3	12	0.0	154	0.4	42 468	100.0
846 Teuva	618	1.7	3 026	8.4	4 755	13.2	13 528	37.4	8 382	23.2	5 746	15.9	47	0.1	71	0.2	36 173	100.0
849 Toholampi	530	1.4	3 176	8.4	4 792	12.7	15 176	40.3	8 977	23.8	4 914	13.1	11	0.0	72	0.2	37 648	100.0
863 Töysä	506	2.3	1 717	7.7	2 313	10.3	6 142	27.5	7 961	35.6	3 624	16.2	1	0.0	97	0.4	22 360	100.0
924 Veteli	511	1.6	2 006	6.4	3 295	10.5	13 899	44.2	8 289	26.3	3 410	10.8	14	0.1	53	0.2	31 477	100.0
934 Vimpeli	189	1.0	925	5.1	2 163	12.0	7 741	42.8	4 883	27.0	2 128	11.8	8	0.1	37	0.2	18 075	100.0
942 Vähäkylä	240	2.7	1 009	11.3	1 598	17.8	2 947	32.9	1 757	19.6	1 270	14.2	65	0.7	73	0.8	8 959	100.0
989 Ähtäri	945	1.4	3 891	5.9	6 734	10.2	22 903	34.6	23 881	36.1	7 637	11.5	10	0.0	240	0.4	66 242	100.0
Total	23 403	1.8	100 621	7.8	160 984	12.4	487 286	37.6	350 171	27.0	169 757	13.1	1 383	0.1	3 866	0.3	1 297 471	100.0
Keski-Suomi																		
077 Hankasalmi	511	1.2	3 839	8.6	7 615	17.1	13 585	30.5	12 828	28.8	5 994	13.5	46	0.1	71	0.2	44 490	100.0
172 Joutsa	424	0.6	6 207	8.6	10 173	14.2	18 978	25.6	24 937	34.7	11 413	15.9	154	0.2	176	0.2	71 862	100.0
179 Jyväskylä	1 253	1.3	9 435	10.1	15 370	16.4	24 183	25.8	28 993	31.0	14 088	15.0	131	0.1	211	0.2	93 665	100.0
182 Jämsä	1 585	1.2	12 008	9.3	20 133	15.5	35 249	27.2	42 379	32.7	17 834	13.8	216	0.2	174	0.1	129 577	100.0
216 Kannonkoski	615	1.6	2 473	6.4	3 460	8.9	12 581	32.3	14 371	36.9	5 254	13.5	13	0.0	203	0.5	38 970	100.0
226 Karstula	854	1.2	3 786	5.4	6 357	9.0	26 994	38.2	23 666	33.5	8 787	12.4	44	0.1	152	0.2	70 640	100.0
249 Keuruu	1 198	1.1	5 735	5.4	10 992	10.3	32 719	30.8	40 062	37.7	15 073	14.2	99	0.1	520	0.5	106 398	100.0
256 Kinnula	555	1.5	2 510	6.7	3 813	10.2	14 743	39.6	10 918	29.3	4 524	12.2	60	0.2	102	0.3	37 225	100.0

Table 5a. Continued

Forestry centre	Open regeneration site		Young seedling stand		Advanced seedling stand		Young thinning stand		Advanced thinning stand		Mature stand		Shelterwood stand		Seed tree stand		Forest land total		
	ha	%	ha	%	ha	%	ha	%	ha	%	ha	%	ha	%	ha	%	ha	%	
Municipality																			
265 Kivijärvi	790	1.9	3 085	7.5	3 753	9.1	14 424	34.8	13 610	32.9	5 544	13.4	25	0.1	194	0.5	41 425	100.0	
275 Kunnovesi	817	1.9	3 833	8.7	6 894	15.6	13 221	29.9	13 010	28.5	6 327	14.3	0	0.0	68	0.2	44 169	100.0	
291 Kuhmoinen	793	1.4	5 829	10.3	7 888	13.9	13 994	24.7	18 622	32.9	9 301	16.4	128	0.2	110	0.2	56 665	100.0	
312 Kyyjärvi	372	1.1	1 603	4.7	2 945	8.7	14 762	43.3	10 671	31.3	3 610	10.6	15	0.1	81	0.2	34 059	100.0	
410 Laukaa	790	1.6	5 179	10.7	8 503	17.5	13 113	27.0	14 379	29.6	3 249	13.3	70	0.1	112	0.2	48 597	100.0	
435 Luhanka	142	0.8	1 517	8.5	2 914	16.3	4 110	23.0	5 847	32.7	3 249	18.2	36	0.2	57	0.3	17 872	100.0	
495 Multia	780	1.2	3 348	5.3	5 552	8.7	21 941	34.5	22 968	36.1	8 862	13.9	40	0.1	141	0.2	63 633	100.0	
500 Muurame	151	1.3	1 176	10.3	1 840	16.2	2 921	25.6	3 466	30.4	1 792	15.7	19	0.2	27	0.2	11 392	100.0	
592 Petäjävesi	406	1.1	3 333	8.8	5 794	15.3	11 083	29.3	12 716	33.6	4 396	11.6	61	0.2	25	0.1	37 815	100.0	
601 Pihtipudas	898	1.0	7 190	8.1	7 376	8.3	35 754	40.3	29 382	33.1	7 818	8.8	175	0.2	57	0.1	88 650	100.0	
729 Saarijärvi	1 317	1.3	6 563	6.4	10 606	10.3	34 055	32.9	36 292	35.1	14 219	13.8	60	0.1	284	0.3	103 395	100.0	
850 Toivakka	438	1.5	2 993	9.9	5 094	16.9	8 564	28.4	8 651	28.7	4 256	14.1	32	0.1	84	0.3	30 113	100.0	
892 Uurainen	314	1.1	2 402	8.4	4 242	14.9	8 585	30.2	9 710	34.1	3 131	11.0	48	0.2	17	0.1	28 449	100.0	
931 Viitasaari	1 364	1.3	8 874	8.2	14 257	13.2	36 798	34.1	36 102	33.5	10 347	9.6	87	0.1	52	0.1	107 880	100.0	
992 Äänekoski	1 164	1.5	5 895	7.8	10 208	13.5	22 850	30.3	25 311	33.6	9 797	13.0	34	0.1	110	0.2	75 369	100.0	
Total	17 532	1.3	108 813	7.9	175 781	12.7	434 607	31.4	458 893	33.2	182 067	13.2	1 593	0.1	3 025	0.2	1 382 311	100.0	
Pohjois-Savo																			
140 Isalmi	853	1.5	6 758	12.2	8 546	15.4	20 489	36.9	13 268	23.9	5 471	9.9	0	0.0	106	0.2	55 491	100.0	
174 Juankoski	454	1.3	3 294	9.2	5 110	14.3	13 034	36.5	16 703	28.6	4 625	12.9	14	0.0	95	0.3	35 737	100.0	
204 Kaavi	634	1.1	4 395	7.5	6 270	10.7	22 511	38.5	16 703	28.6	7 607	13.0	21	0.0	265	0.5	58 406	100.0	
227 Karttula	817	2.0	3 464	8.4	6 288	15.2	13 398	32.4	11 479	27.8	5 827	14.1	1	0.0	77	0.2	41 351	100.0	
239 Keitele	480	1.2	3 192	7.8	5 258	12.8	14 829	36.1	13 913	33.9	3 251	7.9	64	0.2	58	0.1	41 044	100.0	
263 Kiuruvesi	1 398	1.4	8 692	8.9	13 103	13.4	37 533	38.3	29 505	30.1	7 614	7.8	205	0.2	73	0.1	98 123	100.0	
297 Kuopio	1 154	1.3	7 532	8.5	12 551	14.1	28 514	32.1	24 263	27.3	14 491	16.3	0	0.0	346	0.4	88 851	100.0	
402 Lapinlahti	619	1.4	4 696	10.3	6 151	13.4	17 765	38.8	11 710	25.6	4 762	10.4	0	0.0	74	0.2	45 776	100.0	
420 Leppävirta	1 378	1.5	7 097	7.5	11 481	12.2	31 617	33.6	25 833	27.4	16 511	17.5	0	0.0	217	0.2	94 134	100.0	
476 Maaninka	497	1.5	3 901	11.5	4 477	13.2	11 940	35.1	8 532	25.1	4 645	13.7	0	0.0	50	0.2	34 041	100.0	
534 Nilsia	888	1.6	5 507	9.9	7 634	13.7	19 820	35.6	14 158	25.4	7 562	13.6	18	0.0	148	0.3	55 736	100.0	
595 Pielavesi	1 178	1.3	7 217	7.7	10 933	11.7	35 977	38.5	28 789	30.8	9 325	10.0	56	0.1	79	0.1	93 554	100.0	
686 Rautalampi	669	1.5	3 660	8.1	6 742	15.0	14 322	31.8	13 643	30.3	5 863	13.0	38	0.1	68	0.2	45 005	100.0	
687 Rautavaara	568	0.6	3 792	4.0	8 238	8.7	43 624	46.0	29 966	31.6	8 504	9.0	11	0.0	123	0.1	94 826	100.0	
749 Siilinjärvi	547	2.0	3 616	13.3	4 135	15.3	8 765	32.3	6 271	23.1	3 708	13.7	0	0.0	76	0.3	27 117	100.0	
762 Sonkajärvi	1 029	0.9	8 559	7.3	13 089	11.1	52 763	44.9	32 921	28.0	8 936	7.6	48	0.0	223	0.2	117 579	100.0	
778 Suonenjoki	1 102	1.8	4 726	7.8	8 682	14.3	19 154	31.7	17 751	29.2	9 334	15.4	12	0.0	60	0.1	60 821	100.0	
844 Tervo	398	1.3	2 787	9.4	4 842	16.3	9 939	32.5	8 227	27.7	3 660	12.3	26	0.1	66	0.2	29 705	100.0	
857 Tuuslenmäki	573	1.3	3 522	7.8	6 535	14.6	15 388	34.3	12 376	27.6	6 388	14.2	0	0.0	121	0.3	44 904	100.0	
915 Varkaus	500	1.6	2 198	7.0	3 675	11.7	9 907	31.5	9 352	29.8	5 742	18.3	0	0.0	63	0.2	31 437	100.0	
916 Varpaisjärvi	635	1.7	4 232	11.1	5 211	13.7	14 167	37.1	10 019	26.2	3 824	10.0	11	0.0	79	0.2	38 178	100.0	
921 Vesanto	332	0.9	2 949	8.3	5 104	14.4	11 663	32.9	11 652	32.9	3 631	10.3	31	0.1	63	0.2	35 426	100.0	
925 Vierämä	999	1.4	6 072	8.5	8 745	12.2	29 800	41.6	20 069	28.0	5 701	8.0	102	0.1	113	0.2	71 600	100.0	
Total	17 701	1.3	111 857	8.4	172 811	12.9	496 679	37.1	379 512	28.4	156 980	11.7	660	0.1	2 643	0.2	1 338 842	100.0	

Table 5a. Continued

Forestry centre	Open regeneration site		Young seedling stand		Advanced seedling stand		Young thinning stand		Advanced thinning stand		Mature stand		Shelterwood stand		Seed tree stand		Forest land total	
	ha	%	ha	%	ha	%	ha	%	ha	%	ha	%	ha	%	ha	%	ha	%
Pohjois-Karjala																		
146 Ilomansti	2 262	1.0	8 802	4.0	19 210	8.8	113 059	51.5	56 383	25.7	18 944	8.6	0	0.0	838	0.4	219 498	100.0
167 Joensuu	2 832	1.4	13 197	6.7	23 735	12.0	73 545	37.1	60 056	30.3	24 195	12.2	1	0.0	601	0.3	198 162	100.0
176 Juuka	1 618	1.3	7 809	6.1	13 019	10.2	51 895	40.8	39 248	30.9	13 048	10.3	0	0.0	486	0.4	127 124	100.0
248 Kesälahti	481	1.5	2 226	7.0	3 854	12.1	10 645	33.3	10 579	33.1	3 989	12.5	0	0.0	168	0.5	31 942	100.0
260 Kitee	831	1.2	4 565	6.7	9 267	13.6	23 902	35.1	20 784	30.5	8 574	12.6	0	0.0	255	0.4	68 178	100.0
276 Kontiolahti	1 042	1.6	4 675	7.0	8 115	12.1	24 741	37.0	20 194	30.2	7 818	11.7	0	0.0	359	0.5	66 944	100.0
309 Outokumpu	571	1.6	2 961	8.3	4 670	13.1	12 529	35.1	10 867	30.5	4 011	11.2	0	0.0	76	0.2	35 685	100.0
422 Lieksa	3 738	1.3	16 894	5.8	31 654	10.9	136 200	46.7	75 018	25.7	26 852	9.2	0	0.0	1 372	0.5	291 727	100.0
426 Liperi	964	1.8	5 194	9.8	7 474	14.1	17 366	32.7	15 679	29.5	6 283	11.8	3	0.0	144	0.3	53 107	100.0
541 Nurmes	1 398	1.0	7 615	5.5	16 148	11.6	59 166	42.6	37 869	27.2	16 121	11.6	0	0.0	698	0.5	139 016	100.0
607 Polvijärvi	855	1.4	4 707	7.6	8 031	12.9	23 840	38.3	18 267	29.4	6 339	10.2	0	0.0	193	0.3	62 231	100.0
707 Rääkkylä	358	1.1	2 596	7.9	4 656	14.1	10 152	30.8	10 595	32.1	4 597	13.9	0	0.0	60	0.2	33 014	100.0
848 Tohmajärvi	911	1.2	4 189	6.4	7 062	10.8	25 597	39.2	19 971	30.6	7 499	11.5	0	0.0	186	0.3	65 295	100.0
911 Valtimo	536	0.8	4 045	5.9	8 334	12.2	29 753	43.4	19 755	28.8	6 015	8.8	0	0.0	148	0.2	68 585	100.0
Total	18 276	1.3	89 474	6.1	165 229	11.3	612 390	41.9	415 264	28.4	154 285	10.6	5	0.0	5 685	0.4	1 460 508	100.0
Kainuu																		
105 Hyvinsalmi	931	0.8	9 864	8.6	12 212	10.6	55 845	48.6	18 589	16.2	17 187	15.0	0	0.0	227	0.2	114 855	100.0
205 Kajaani	1 806	1.2	9 303	6.4	15 595	10.7	69 212	47.3	36 728	25.1	13 039	8.9	196	0.1	458	0.3	146 338	100.0
290 Kuhmo	3 232	0.8	23 301	6.0	45 166	11.6	199 426	51.1	61 362	15.7	56 561	14.5	13	0.0	1 193	0.3	390 254	100.0
578 Paltamo	882	1.1	7 036	9.0	8 579	11.0	33 513	42.9	17 938	23.0	9 956	12.8	25	0.0	185	0.2	78 113	100.0
620 Puolanka	1 856	1.0	18 781	9.7	22 874	11.8	87 323	45.0	35 299	18.2	27 573	14.2	68	0.0	241	0.1	194 016	100.0
697 Ristijärvi	618	0.9	6 084	8.7	7 916	11.4	31 656	45.4	14 864	21.3	8 553	12.3	3	0.0	79	0.1	69 772	100.0
765 Sotkamo	2 226	1.0	14 984	6.6	24 366	10.8	101 024	44.6	59 078	26.1	24 270	10.7	57	0.0	476	0.2	226 479	100.0
777 Suomussalmi	4 625	1.2	35 653	8.9	47 009	11.8	197 450	49.4	48 731	12.2	65 145	16.3	1	0.0	1 202	0.3	399 816	100.0
785 Vaala	1 732	2.0	6 597	7.5	13 099	14.9	41 844	47.5	16 100	18.3	8 353	9.5	209	0.2	252	0.3	88 186	100.0
Total	17 907	1.1	131 604	7.7	196 816	11.5	817 294	47.9	308 688	18.1	230 637	13.5	571	0.0	4 312	0.3	1 707 829	100.0
Pohjois-Pohjanmaa																		
009 Alaveska	311	2.0	1 675	10.5	1 465	9.2	7 218	45.3	3 766	23.6	1 471	9.2	6	0.0	40	0.3	15 952	100.0
069 Haapajarvi	543	0.9	3 910	6.7	4 761	8.2	25 443	43.5	17 981	30.8	5 630	9.6	122	0.2	47	0.1	58 436	100.0
071 Haapavesi	1 439	1.9	6 117	8.0	7 089	9.3	32 300	42.3	23 490	30.8	5 699	7.5	188	0.3	69	0.1	76 392	100.0
072 Halluoto	463	3.4	2 375	17.2	2 420	17.5	4 171	30.2	2 577	18.7	1 574	11.4	12	0.1	213	1.5	13 803	100.0
084 Haukipudas	750	2.5	2 951	9.7	4 047	13.2	11 796	38.6	6 389	20.9	4 322	14.1	36	0.1	276	0.9	30 568	100.0
139 Ii	1 406	1.4	7 910	7.6	14 560	14.1	46 239	44.6	21 505	20.8	11 527	11.1	50	0.1	454	0.4	103 651	100.0
208 Kalajo	1 676	3.7	4 915	10.7	4 061	8.9	21 867	47.8	9 499	20.8	3 533	7.7	7	0.0	229	0.5	45 787	100.0
244 Kempele	97	1.6	468	7.9	1 024	17.3	2 247	38.0	1 285	21.7	735	12.4	18	0.3	45	0.8	5 919	100.0
255 Ilminki	410	1.8	1 502	6.5	3 051	13.3	9 409	41.0	5 186	22.6	3 262	14.2	30	0.1	114	0.5	22 964	100.0
305 Kuusamo	2 470	0.7	25 189	7.2	36 810	10.5	159 587	45.4	48 888	13.9	78 293	22.3	64	0.0	319	0.1	351 620	100.0
317 Kärsämäki	732	1.4	2 651	5.1	4 209	8.1	24 968	47.8	15 247	29.2	4 346	8.3	42	0.1	51	0.1	52 247	100.0
425 Liminka	605	1.6	2 412	6.4	6 801	18.0	17 001	45.0	7 449	19.7	3 413	9.0	78	0.3	0	0.0	37 759	100.0

Table 5a. Continued

Forestry centre	Open regeneration site		Young seedling stand		Advanced seedling stand		Young thinning stand		Advanced thinning stand		Mature stand		Shelterwood stand		Seed tree stand		Forest land total		
	ha	%	ha	%	ha	%	ha	%	ha	%	ha	%	ha	%	ha	%	ha	%	
436 Lumijoki	347	2.7	1 226	9.6	2 208	17.3	4 968	38.9	2 706	21.2	1 225	9.6	49	0.2	49	0.6	12 778	100.0	
483 Merijärvi	438	2.6	2 219	13.0	1 561	9.1	7 122	41.6	4 205	24.6	1 538	9.0	6	0.0	18	0.1	17 107	100.0	
494 Muhos	1 043	2.1	4 034	8.2	8 204	16.7	21 749	44.4	8 780	17.9	4 933	10.1	109	0.2	159	0.3	49 011	100.0	
535 Nivala	470	1.5	3 506	11.5	2 922	9.6	11 376	37.3	9 007	29.5	3 112	10.2	74	0.2	65	0.2	30 532	100.0	
563 Oulainen	880	2.0	5 666	12.9	4 480	10.2	16 838	38.4	12 403	28.3	3 526	8.0	59	0.1	20	0.1	43 871	100.0	
564 Oulu	1 164	1.3	4 880	5.4	12 683	13.9	40 687	44.6	20 147	22.1	11 314	12.4	123	0.1	276	0.3	91 274	100.0	
567 Oulunsalo	125	2.5	548	11.0	875	17.5	1 577	31.5	1 107	22.1	687	13.7	11	0.2	75	1.5	5 005	100.0	
615 Pudasjärvi	3 190	0.9	26 515	7.2	50 601	13.8	185 590	50.6	61 692	16.8	38 957	10.6	204	0.1	217	0.1	366 966	100.0	
625 Pyhäajoki	988	2.4	4 513	10.9	4 589	11.1	18 796	45.6	8 615	20.9	3 610	8.8	12	0.0	109	0.3	41 233	100.0	
626 Pyhäsalmi	1 062	1.0	6 579	6.2	10 076	9.5	46 538	43.9	32 357	30.5	9 281	8.8	161	0.2	21	0.0	106 076	100.0	
630 Pyhäntä	606	1.0	2 845	4.9	7 728	13.2	28 685	48.9	12 780	21.8	5 859	10.0	140	0.2	66	0.1	58 709	100.0	
678 Raate	776	2.0	3 765	9.6	5 365	13.7	14 689	37.6	9 247	23.7	4 898	12.5	139	0.4	168	0.4	39 046	100.0	
691 Reisjärvi	593	1.7	2 705	7.8	2 891	8.4	16 223	47.0	8 888	25.7	3 118	9.0	23	0.1	82	0.2	34 523	100.0	
746 Sievi	1 212	2.2	4 655	8.6	4 696	8.7	26 742	49.4	12 396	22.9	4 237	7.8	20	0.0	21	0.4	54 170	100.0	
748 Sikkajoki	1 973	2.8	6 666	9.6	10 170	14.6	28 792	41.4	14 683	21.1	6 664	9.6	252	0.4	315	0.5	69 515	100.0	
791 Siikalatva	2 167	1.4	8 129	5.3	19 595	12.6	73 713	47.6	36 637	23.6	14 049	9.1	611	0.4	62	0.0	154 963	100.0	
832 Taivalkoski	2 161	1.2	16 888	9.5	17 173	9.7	76 823	43.2	30 074	16.9	34 178	19.2	215	0.1	228	0.1	177 739	100.0	
859 Tyrnävä	651	2.3	2 116	7.5	4 721	16.7	12 569	44.5	5 208	18.5	2 871	10.2	57	0.2	33	0.1	28 227	100.0	
889 Utajärvi	1 621	1.5	6 612	6.2	16 221	15.2	53 707	50.2	18 129	17.0	10 415	9.7	99	0.1	168	0.2	106 970	100.0	
926 Vihanti	704	2.0	2 907	8.4	4 244	12.2	14 582	41.9	8 527	24.5	3 611	10.4	111	0.3	94	0.3	34 780	100.0	
972 Yli-Ii	547	1.1	3 153	6.3	7 132	14.2	25 124	50.0	9 160	18.2	5 092	10.1	36	0.1	49	0.1	50 293	100.0	
977 Ylivieska	585	1.4	4 283	10.5	3 972	9.8	16 153	39.8	11 914	29.3	3 569	8.8	77	0.2	82	0.2	40 635	100.0	
Total	34 208	1.4	186 484	7.7	292 404	12.0	1 105 290	45.5	501 922	20.7	300 550	12.4	3 239	0.1	4 423	0.2	2 428 520	100.0	
Lapland																			
047 Enontekiö	595	0.6	3 767	4.1	6 831	7.3	30 743	33.0	17 310	18.6	33 017	35.5	487	0.5	362	0.4	93 112	100.0	
148 Inari	939	0.1	21 983	3.1	94 702	13.3	185 804	26.0	96 171	13.5	283 933	39.8	6 979	1.0	23 196	3.3	713 708	100.0	
240 Kemi	148	2.4	651	10.4	962	15.3	2 280	36.2	1 202	19.1	972	15.5	0	0.0	78	1.2	6 291	100.0	
241 Kemijärvi	680	1.6	3 010	7.1	5 490	12.9	19 474	45.7	7 619	17.9	5 927	13.9	34	0.0	340	0.8	42 573	100.0	
261 Kittilä	3 837	0.8	31 246	6.6	38 246	8.1	204 527	43.5	90 033	19.1	94 332	20.1	795	0.2	7 281	1.6	470 298	100.0	
273 Kolari	1 380	0.8	12 629	7.3	21 772	12.6	76 145	44.1	35 017	20.3	23 413	13.6	98	0.1	2 378	1.4	172 831	100.0	
320 Kemijärvi	1 271	0.5	16 925	6.8	27 424	11.0	128 495	51.6	40 726	16.4	30 426	12.2	124	0.1	3 530	1.4	248 921	100.0	
498 Muonio	2 078	1.6	7 485	5.9	9 408	7.4	46 898	36.9	18 202	14.3	39 376	31.0	529	0.4	3 011	2.4	126 987	100.0	
583 Pelkosenniemi	349	0.3	6 982	6.0	15 372	13.1	62 065	53.1	13 703	11.7	17 434	14.9	128	0.1	933	0.8	116 966	100.0	
614 Posio	1 711	0.8	16 191	8.0	23 726	11.7	90 743	44.8	34 381	17.0	35 163	17.3	51	0.0	784	0.4	202 749	100.0	
683 Ranua	1 464	0.7	14 388	6.8	33 921	16.1	113 850	54.0	29 908	14.2	17 176	8.1	111	0.1	196	0.1	211 014	100.0	
698 Rovaniemi	4 468	0.8	47 004	8.7	71 795	13.3	268 181	49.5	76 496	14.1	66 549	12.3	856	0.2	6 500	1.2	541 848	100.0	
732 Salla	2 538	0.7	23 107	6.4	40 779	11.3	164 726	45.5	34 367	9.5	92 096	25.5	276	0.1	3 932	1.1	361 821	100.0	
742 Savukoski	3 172	0.7	43 096	9.9	44 829	10.3	182 470	41.9	50 940	11.7	100 052	22.9	965	0.2	10 533	2.4	436 058	100.0	
751 Simo	895	1.1	5 796	6.8	12 279	14.4	42 144	49.3	14 483	16.9	9 410	11.0	57	0.1	434	0.5	85 498	100.0	
758 Sodankylä	5 201	0.8	63 538	9.5	74 149	11.1	275 373	41.1	78 289	11.7	159 167	23.8	1 145	0.2	12 908	1.9	669 770	100.0	
845 Tervola	1 397	1.3	9 973	9.3	12 612	11.7	53 389	49.7	15 938	14.8	13 697	12.8	71	0.1	370	0.3	107 448	100.0	

Table 5a. Continued

Forestry centre	Open regeneration site		Young seedling stand		Advanced seedling stand		Young thinning stand		Advanced thinning stand		Mature stand		Shelterwood stand		Seed tree stand		Forest land total		
	ha	%	ha	%	ha	%	ha	%	ha	%	ha	%	ha	%	ha	%	ha	%	
Municipality																			
851 Tornio	655	0.8	5 668	7.2	11 982	15.2	33 620	42.6	15 903	20.1	10 421	13.2	370	0.5	362	0.5	78 981	100.0	
854 Pello	1 137	0.8	9 210	6.8	18 031	13.3	74 851	55.2	15 143	11.2	13 526	10.0	451	0.3	3 186	2.4	135 537	100.0	
890 Utsjoki	0	0.0	87	1.4	116	1.9	5 036	80.0	268	4.3	652	10.4	2	0.0	137	2.2	6 299	100.0	
976 Ylitornio	1 543	1.1	13 299	9.4	21 966	15.5	74 312	52.6	16 913	12.0	12 071	8.5	22	0.0	1 298	0.9	141 425	100.0	
Total	35 458	0.7	356 035	7.2	586 393	11.8	2 135 127	43.0	703 011	14.1	1 058 810	21.3	13 552	0.3	81 749	1.6	4 970 135	100.0	

Table 5b. The mean volume of growing stock in development classes on forest land by forestry centres.

Forestry centre Municipality	Open regeneration site	Young seedling stand	Advanced seedling stand	Young thinning stand	Advanced thinning stand m ³ /ha	Mature stand	Shelterwood stand	Seed tree stand	Forest land total
Åland									
035 Brändö	2.8	26.1	40.9	102.6	189.7	197.6	140.3	116.9	128.4
043 Eckerö	7.8	19.2	32.5	119.9	186.9	240.5	139.9	74.0	153.4
060 Finström	5.1	18.9	32.1	122.5	200.6	238.8	184.3	77.4	154.8
062 Föglö	2.9	26.4	30.3	114.1	179.4	221.6	164.1	85.2	151.7
065 Geta	5.6	25.6	29.9	115.8	179.6	225.1	134.3	78.7	149.4
076 Hammarland	6.1	19.6	30.1	121.9	194.6	239.9	152.5	79.3	153.7
170 Jomala	4.5	16.3	31.7	121.2	190.8	243.7	145.5	68.9	149.4
295 Kumlinge	2.9	23.6	39.5	95.9	164.1	186.6	238.0	127.6	131.5
318 Kökar	1.9	0.0	21.2	148.0	111.3	134.7	–	0.0	131.6
417 Lemland	4.8	20.6	31.1	124.5	198.5	237.3	194.2	73.5	153.5
438 Lumparland	2.6	30.0	31.5	116.2	183.3	234.0	172.7	78.4	157.5
478 Mariehamn-Maarianhamina	4.5	24.3	33.2	112.0	181.5	216.7	97.4	68.6	123.6
736 Saltvik	4.5	21.7	32.3	119.6	180.2	229.9	162.2	77.7	158.7
766 Sottunga	0.0	29.8	33.8	106.0	182.8	198.1	144.8	105.7	136.4
771 Sund	5.1	21.9	33.7	119.9	182.8	236.5	143.9	76.5	156.3
941 Vårdö	4.2	25.5	34.0	117.3	170.1	227.4	130.7	72.1	157.0
Total	5.0	21.1	32.8	118.8	185.8	230.6	159.1	81.5	151.6
Rannikko/Etelärannikko									
049 Espoo-Esbo	18.4	22.1	34.6	121.6	201.6	241.5	123.6	65.7	158.8
078 Hanko-Hangö	24.1	27.2	38.9	112.8	175.3	245.5	70.1	57.8	164.6
091 Helsinki-Helsingfors	8.7	11.8	28.3	119.2	204.1	260.2	134.9	66.8	148.0
092 Vantaa-Vanda	21.0	14.4	29.5	126.0	219.4	255.1	134.2	70.2	150.6
149 Ingå-Inkoo	11.0	16.4	33.6	112.0	195.3	245.7	100.5	62.3	146.5
235 Kauniainen-Grankulla	17.5	20.2	29.4	121.0	196.0	230.2	120.8	79.9	154.6
257 Kirkkonummi-Kyrkslätt	9.7	18.1	34.2	115.6	190.3	233.3	115.3	59.5	139.7
322 Kemiönsaari	7.5	19.8	28.8	112.0	173.7	221.4	73.8	53.8	145.9
407 Lapinjärvi-Lapträsk	14.5	30.8	40.1	128.3	207.4	259.2	122.4	57.4	168.1
424 Liljendal	13.8	27.0	35.5	127.5	205.7	250.6	107.6	63.4	162.8
434 Loviisa-Lovisa	4.5	25.3	35.4	125.0	204.1	258.0	138.5	78.4	172.5
444 Länsi-Turunmaa	8.1	27.6	30.6	109.0	175.0	211.9	80.9	57.6	137.7
585 Pernä-Pernaja	8.4	22.7	36.2	126.9	205.9	258.4	121.6	63.7	164.3
638 Porvoo-Borgå	11.5	26.7	37.9	125.9	208.1	255.1	121.1	69.4	166.2
701 Ruotsinpyhtää-Strömfors	10.9	22.2	39.3	126.9	206.1	254.0	136.0	47.4	160.2
710 Raasepori	12.6	17.4	33.9	116.8	189.3	239.9	79.2	52.9	162.2
753 Sipoo-Sibbo	17.7	29.9	33.9	128.1	217.9	269.5	126.8	52.1	175.2
755 Siuntio-Sjundeå	12.5	16.7	33.7	121.7	204.1	238.5	99.7	53.4	133.9
Total	11.0	21.1	34.0	119.7	194.6	241.3	104.6	58.2	155.5
Rannikko/Pohjanmaan rannikko									
231 Kaskinen-Kaskö	12.5	8.6	23.6	84.9	171.2	183.1	92.5	16.1	87.6
280 Korsnäs	8.1	13.5	25.6	102.2	159.8	204.3	70.1	43.7	113.7
287 Kristinestad-Kristiinankaupunki	4.6	8.9	24.1	95.4	153.2	195.0	81.0	25.6	109.8
288 Kronoby-Kruunupy	6.5	4.7	29.2	96.0	156.5	191.7	141.9	4.0	105.4
440 Larsmo-Luoto	15.3	4.5	30.0	99.8	161.0	206.9	137.1	0.0	102.7
475 Malax-Maalahti	7.5	16.9	26.5	101.7	154.4	202.7	84.4	41.8	113.2
499 Korsholm-Mustasaari	7.7	14.3	26.4	113.3	163.0	204.9	85.8	36.1	125.8
545 Närpes-Närpiö	5.9	8.8	25.2	93.6	160.1	185.9	92.6	32.1	108.4
559 Oravais-Oravainen	8.6	14.3	29.0	105.5	155.0	196.5	96.6	28.2	104.9
598 Jakobstad-Pietarsaari	6.3	6.3	31.4	100.2	163.7	166.4	136.4	3.4	98.2
599 Pedersöre-Pedersören kunta	7.9	4.3	29.9	95.4	159.8	192.7	141.6	0.0	105.3
893 Nykarleby-Uusikaarlepyy	11.1	12.8	29.5	101.3	154.1	187.3	93.7	26.0	110.9
905 Vaasa-Vasa	11.4	13.6	28.0	110.4	175.3	227.3	86.3	40.1	135.8
945 Vörå-Maxmo Vöyri-Maksamaa	7.3	16.5	27.6	105.5	158.0	202.5	93.2	30.8	111.9
Total	7.6	10.4	27.5	100.2	158.4	196.6	95.4	32.7	111.5
Lounais-Suomi									
019 Aura	12.5	18.2	27.8	113.9	187.7	236.3	90.6	48.4	144.2
050 Eura	39.1	20.7	32.6	107.3	173.7	228.1	100.5	40.3	139.9
051 Eurajoki	0.0	16.1	24.8	113.0	170.9	242.9	102.8	62.0	135.5
079 Harjavalta	0.0	12.6	34.0	123.1	164.7	223.8	101.0	48.7	135.1
099 Honkajoki	1.0	7.0	22.1	78.9	132.2	162.8	126.5	30.1	91.2
102 Huittinen	28.7	9.7	36.4	124.3	190.7	254.8	163.8	48.4	141.2
181 Jämijärvi	1.8	8.4	18.7	94.3	155.1	196.3	117.7	28.9	110.5
202 Kaarina	10.0	15.9	28.3	114.1	182.6	225.3	87.9	55.8	138.7
214 Kankaanpää	2.0	9.3	19.0	88.3	143.7	195.8	90.9	30.3	104.5
230 Karvia	1.2	6.6	23.8	79.6	133.3	174.6	145.1	29.1	94.5
254 Kiikoinen	0.2	11.9	25.6	116.8	188.9	221.5	137.0	33.3	130.5
271 Kokemäki	3.6	12.0	32.3	114.0	171.5	229.9	105.3	45.9	131.0
284 Koski T.I.	11.2	20.7	42.2	116.6	201.6	332.3	111.9	78.3	158.1
304 Kustavi	7.2	22.4	27.8	101.7	161.0	199.9	88.3	55.4	115.8

Table 5b. Continued

Forestry centre	Open regeneration site	Young seedling stand	Advanced seedling stand	Young thinning stand	Advanced thinning stand	Mature stand	Shelterwood stand	Seed tree stand	Forest land total
Municipality					m ³ /ha				
319 Köyliö	0.0	13.4	27.6	104.3	165.0	237.1	112.5	46.7	139.3
400 Laitila	21.7	22.8	26.9	97.4	166.6	208.7	75.5	30.7	129.0
413 Lavia	1.6	20.5	26.0	109.7	180.2	227.0	136.4	33.3	133.3
423 Lieto	9.5	19.9	28.0	113.7	185.4	231.2	89.2	50.6	150.5
430 Loimaa	8.0	18.9	31.0	119.5	189.1	283.3	115.4	54.5	152.7
442 Luvia	2.2	10.0	32.1	117.9	204.3	254.7	133.4	83.8	162.3
480 Marttila	12.3	16.0	29.7	112.6	186.1	238.3	89.4	50.2	145.4
481 Masku	7.4	12.4	26.4	109.8	178.1	219.9	92.6	51.7	131.4
484 Merikarvia	3.1	10.9	22.1	95.3	166.6	232.0	75.8	29.2	124.5
503 Mynämäki	12.1	18.7	29.2	107.7	174.7	220.6	95.2	51.0	138.6
529 Naantali	6.9	22.4	28.4	106.1	167.7	204.7	88.6	52.3	131.1
531 Nakkila	0.0	6.3	30.4	122.5	196.0	224.9	104.7	61.5	143.7
537 Noormarkku	6.5	11.9	35.3	117.0	181.1	228.0	137.3	65.0	141.8
538 Nousiainen	8.5	16.4	28.1	111.1	181.8	228.2	92.4	49.7	145.5
561 Oripää	4.4	11.0	28.6	109.8	175.0	231.3	108.1	51.1	141.0
577 Paimio	10.8	18.1	27.8	114.8	182.0	226.6	80.2	52.3	148.4
608 Pomarkku	8.5	15.0	34.6	110.5	180.0	233.2	106.8	43.4	148.6
609 Pori	11.6	6.6	34.8	125.2	197.6	226.8	141.4	76.7	149.2
631 Pyhärinta	9.9	19.9	25.0	109.9	187.7	228.1	86.7	44.4	142.7
636 Pöytyä	14.3	19.7	30.3	106.5	180.4	228.3	92.4	46.9	147.0
680 Raisio	12.0	13.4	26.6	112.5	173.8	217.6	95.4	54.7	131.8
684 Rauma	13.3	19.9	27.3	97.1	180.9	220.8	100.3	54.3	136.0
704 Rusko	11.9	17.3	29.6	114.9	181.2	224.1	89.8	50.2	148.3
734 Salo	10.4	19.0	30.4	114.6	187.3	236.9	77.0	49.9	155.4
738 Sauvo	9.1	19.4	28.1	112.7	179.7	219.5	82.9	54.1	141.0
747 Siikainen	3.0	12.7	21.1	94.8	156.1	220.1	70.5	31.0	122.0
761 Somero	32.4	24.5	37.9	109.6	197.3	282.3	111.9	83.0	147.4
783 Säkylä	13.7	19.8	30.6	97.1	160.6	214.7	134.6	30.3	128.8
833 Taivassalo	4.7	18.5	26.5	103.2	167.4	200.2	93.8	53.4	119.5
838 Tarvasjoki	9.4	18.9	29.3	116.4	191.2	238.0	92.5	48.4	150.7
853 Turku-Åbo	12.2	14.6	27.3	114.3	179.0	224.3	97.2	58.1	135.6
886 Ulvila	0.0	11.8	36.2	118.5	181.9	220.8	84.3	43.5	139.0
895 Uusikaupunki	3.0	22.2	28.9	105.5	167.5	206.0	83.2	51.4	124.9
918 Vehmaa	8.3	18.0	26.8	104.3	166.9	205.6	86.1	51.8	117.9
Total	8.7	15.3	29.0	106.6	175.7	227.0	89.7	50.4	135.6
Häme-Uusimaa									
015 Artjärvi	18.6	22.1	36.4	125.2	213.1	267.5	129.0	54.1	156.6
016 Asikkala	14.4	18.5	35.6	118.8	210.8	277.1	129.2	52.5	155.8
018 Askola	16.2	25.2	34.6	131.1	211.6	261.9	132.0	44.8	161.3
061 Forssa	41.9	19.2	42.2	104.2	219.4	281.5	162.0	39.9	158.9
081 Hartola	19.3	19.4	31.7	115.7	212.1	266.6	209.4	75.9	155.7
082 Hattula	12.5	15.5	34.9	120.3	202.9	253.9	116.9	53.3	139.8
086 Hausjärvi	27.4	15.0	29.1	131.0	202.7	267.7	155.0	98.7	141.7
098 Hollola	25.8	16.3	34.2	115.8	209.9	279.9	136.3	97.6	149.1
103 Humpppila	10.2	30.0	33.1	108.2	216.9	292.1	-	58.1	169.1
106 Hyvinkää	24.2	17.3	29.2	126.4	199.7	252.8	135.6	96.2	144.5
109 Hämeenlinna	19.2	15.4	34.1	122.6	212.3	269.4	120.8	50.0	153.3
111 Heinola	20.0	17.2	30.7	107.5	199.7	273.2	126.4	69.9	151.2
165 Janakkala	14.2	13.7	32.5	127.1	204.5	265.8	106.5	79.1	149.7
169 Jokioinen	17.0	21.8	43.2	89.5	225.2	262.7	3.3	36.0	144.6
186 Järvenpää	22.0	15.4	29.1	134.4	222.7	259.2	129.9	71.2	135.2
223 Karjalohja	14.9	14.7	33.5	112.6	210.0	255.0	114.5	53.5	132.0
224 Karkkila	15.8	20.4	36.1	126.0	213.5	261.6	121.9	38.7	157.8
245 Kerava	19.8	16.7	27.0	130.3	220.8	252.2	122.6	69.4	142.2
283 Hämeenkoski	32.8	14.5	32.3	123.4	219.6	280.9	119.5	135.2	147.1
316 Kärkölä	33.9	13.3	33.0	115.8	214.0	281.8	151.3	131.9	138.9
398 Lahti	10.1	20.0	35.2	110.0	201.9	266.7	79.2	48.8	136.8
433 Loppi	12.8	15.2	32.8	118.0	202.7	254.9	104.3	58.8	144.4
444 Lohja	17.4	15.7	32.7	118.2	210.3	246.6	106.6	58.6	128.4
504 Myrskylä-Mörskom	17.5	28.4	36.8	128.9	212.2	257.5	137.9	61.3	161.5
505 Mäntsälä	35.4	17.1	30.5	125.9	212.6	280.5	166.1	111.8	153.3
532 Nastola	14.3	16.6	36.6	111.7	208.4	267.3	172.4	80.5	147.6
540 Nummi-Pusula	14.6	17.0	34.1	119.1	210.1	248.8	117.7	64.5	139.8
543 Nurmijärvi	18.9	19.6	29.7	126.6	211.9	249.1	131.4	47.8	131.0
560 Orimattila	26.7	18.6	31.8	117.6	199.1	268.0	115.0	75.9	136.2
576 Padasjoki	16.0	18.5	41.1	121.5	206.7	268.8	94.8	52.9	159.9
611 Pornainen	19.1	28.7	36.7	129.3	211.4	254.3	125.2	56.7	158.6
616 Pukkila	18.9	23.8	35.8	129.7	215.6	261.0	123.9	29.3	153.3
694 Riihimäki	19.9	16.1	27.2	125.3	203.7	265.2	163.1	71.1	136.3
781 Sysmä	11.8	19.1	32.3	119.3	210.7	276.9	147.6	91.8	161.8

Table 5b. Continued

Forestry centre	Open regeneration site	Young seedling stand	Advanced seedling stand	Young thinning stand	Advanced thinning stand	Mature stand	Shelterwood stand	Seed tree stand	Forest land total
Municipality					m ³ /ha				
834 Tammela	16.2	27.1	37.9	113.1	211.0	269.3	150.9	34.9	159.9
858 Tuusula	19.1	19.1	29.6	130.3	228.0	270.7	138.7	49.9	147.3
927 Vihti	19.4	20.8	36.2	125.6	208.3	246.2	123.2	61.3	150.9
981 Ypäjä	18.2	28.0	40.8	96.2	219.5	282.5	–	45.2	162.4
Total	19.4	17.8	33.8	119.5	209.3	267.4	129.8	59.0	150.6
Kaakkois-Suomi									
075 Hamina	9.2	8.6	25.5	116.3	184.5	257.3	143.5	29.8	131.5
142 Iitti	17.1	18.4	33.7	113.4	207.1	270.9	157.8	67.3	157.4
153 Imatra	22.4	8.5	26.7	122.6	210.7	278.8	101.6	42.1	149.7
285 Kotka	9.8	11.8	24.9	106.3	184.4	240.2	116.7	36.5	118.8
286 Kouvola	14.5	13.3	28.4	111.3	191.4	270.2	145.7	88.6	149.7
405 Lappeenranta	12.4	7.5	25.6	112.0	193.8	271.3	135.6	38.8	135.1
416 Lemi	4.1	7.2	23.5	108.5	191.5	276.8	101.2	51.9	132.1
441 Luumäki	10.2	7.2	25.0	111.5	184.3	269.2	143.4	39.2	136.3
489 Miehikkälä	7.7	7.5	25.9	114.6	178.8	273.9	262.9	29.4	137.7
580 Parikkala	12.7	8.8	29.2	112.7	205.3	269.9	95.5	41.8	139.0
624 Pyhtää-Pyttis	14.3	19.9	41.8	123.3	203.1	257.4	151.2	95.1	162.3
689 Rautjärvi	32.7	8.4	31.6	118.6	204.7	278.7	111.3	34.3	147.4
700 Ruokolahti	13.8	9.4	28.6	110.0	187.9	259.6	87.1	41.4	142.2
739 Savitaipale	2.4	8.4	23.2	108.4	181.1	253.4	96.2	45.1	129.3
775 Suomenniemi	9.3	12.0	27.7	111.9	178.1	252.6	125.8	113.6	139.5
831 Taipalsaari	1.6	9.2	24.5	117.5	177.5	238.5	79.4	36.8	133.5
935 Virolahti	6.5	7.2	26.5	113.9	176.9	281.0	262.0	22.3	132.6
978 Ylämaa	9.0	8.6	25.6	116.7	182.3	268.4	230.6	31.1	142.7
Total	11.7	10.0	27.4	112.7	190.0	266.0	164.2	50.1	141.2
Pirkanmaa									
020 Akaa	14.0	18.9	35.5	116.7	202.9	270.7	161.6	35.9	136.4
108 Hämeenkyrö	8.4	17.4	34.1	111.9	198.0	251.1	105.9	52.4	139.0
143 Ikaalinen	4.4	13.8	29.4	102.5	174.6	233.5	92.1	49.2	126.7
177 Juupajoki	8.0	14.9	31.6	108.8	195.7	255.3	91.3	47.2	143.1
211 Kangasala	7.5	17.7	29.2	105.9	195.5	240.7	136.7	66.8	142.1
250 Kihniö	1.8	8.1	25.2	93.7	150.2	203.0	152.6	31.0	116.6
289 Kuhmalahti	11.4	16.0	36.7	119.3	198.8	258.7	94.2	44.2	137.5
310 Kylmäkoski	40.9	20.4	45.5	102.2	212.9	262.0	162.0	40.6	148.3
418 Lempäälä	3.9	18.9	25.9	98.3	215.4	240.0	160.7	81.5	147.2
508 Mänttä-Vilppula	7.9	12.6	32.3	114.1	199.0	264.9	98.5	47.2	154.3
536 Nokia	2.9	24.7	32.2	105.8	193.2	248.4	127.0	55.8	142.5
562 Orivesi	8.3	17.4	33.1	111.5	200.9	263.4	94.5	51.9	149.0
581 Parkano	2.3	8.8	20.7	92.9	146.5	193.6	141.7	30.9	111.3
604 Pirkkala	2.7	14.7	26.3	104.3	217.6	253.2	161.4	79.6	143.3
619 Punkalaidun	23.6	25.1	33.8	114.8	206.5	293.9	163.4	75.5	160.0
635 Pälkäne	18.2	17.4	34.2	132.7	208.3	271.7	117.7	57.4	161.1
702 Ruovesi	5.3	13.9	30.3	111.2	193.1	252.8	91.7	46.0	151.7
790 Sastamala	30.0	22.5	34.3	118.0	189.2	248.4	103.2	44.4	138.6
837 Tampere	9.7	16.8	33.9	114.6	201.1	260.4	104.9	55.0	154.0
887 Urjala	31.3	25.7	41.3	107.0	217.4	277.3	162.0	57.1	158.2
908 Valkeakoski	6.7	21.8	31.4	118.3	205.6	266.7	154.5	40.5	150.5
922 Vesilähti	10.4	22.8	36.4	107.7	196.9	270.4	150.4	52.9	148.4
936 Virrat	1.2	7.3	21.9	96.3	162.7	220.0	140.6	28.4	124.5
980 Ylöjärvi	5.9	14.4	30.8	106.7	182.7	241.9	100.1	46.3	142.4
Total	9.7	15.9	31.1	107.8	187.4	245.9	119.5	48.4	140.3
Etelä-Savo									
046 Enonkoski	19.6	10.6	29.0	114.0	201.6	272.6	94.9	40.4	142.9
090 Heinävesi	16.7	11.9	25.6	109.6	194.2	272.4	91.0	32.3	137.4
097 Hirvensalmi	20.7	20.1	35.6	108.8	202.3	281.1	146.5	75.0	154.0
171 Joroinen	7.6	11.4	25.8	102.3	189.6	274.1	–	57.8	135.0
178 Juva	22.7	12.7	27.7	107.4	188.2	273.6	131.9	84.7	141.9
213 Kangasniemi	52.8	11.1	28.2	98.9	187.7	269.7	98.2	32.8	130.7
246 Kerimäki	14.5	9.3	30.4	111.0	200.8	273.5	94.4	49.5	140.8
491 Mikkeli	22.5	13.4	29.1	104.3	193.2	275.9	133.2	77.8	139.7
507 Mäntyharju	14.3	13.6	29.4	109.2	185.8	265.5	128.4	98.7	145.1
588 Pertunmaa	27.6	18.8	32.4	110.2	204.5	281.6	163.1	68.1	147.5
593 Pieksämäki	14.4	10.1	24.1	104.9	177.8	254.9	65.3	20.3	128.3
618 Punkaharju	5.3	9.2	31.9	113.1	200.1	283.9	94.1	46.7	150.3
623 Puumala	1.1	11.6	23.2	121.0	177.9	238.4	79.8	37.9	136.3
681 Rantasalmi	17.7	9.8	27.6	110.7	197.6	269.4	92.9	54.1	133.0
696 Ristiina	17.6	14.2	28.7	109.4	193.1	267.3	130.9	101.7	149.1
740 Savonlinna	12.2	10.8	30.3	112.4	198.5	267.7	87.8	46.1	143.9
768 Sulkava	3.6	10.1	26.6	110.0	191.8	259.6	86.6	45.9	134.2
Total	17.6	12.0	28.0	108.3	191.1	268.1	123.8	56.4	139.1

Table 5b. Continued

Forestry centre	Open regeneration site	Young seedling stand	Advanced seedling stand	Young thinning stand	Advanced thinning stand	Mature stand	Shelterwood stand	Seed tree stand	Forest land total
Municipality					m ³ /ha				
Etelä-Pohjanmaa									
005 Alajärvi	3.7	5.5	22.7	82.1	144.0	196.7	99.3	30.6	103.1
010 Alavus	1.0	5.5	25.0	80.2	150.0	189.9	151.1	24.2	102.0
052 Evijärvi	5.4	5.2	24.4	87.7	151.8	190.8	156.9	13.6	94.7
074 Halsua	5.9	11.1	24.2	72.7	127.6	176.1	155.0	11.1	90.8
095 Himanka	6.1	5.3	24.0	88.1	145.2	190.5	155.0	18.5	99.8
145 Ilmajoki	0.7	5.7	22.6	91.0	149.6	181.6	90.5	26.1	101.2
151 Isojoki	1.9	6.8	24.2	84.3	137.5	184.3	90.6	29.0	102.8
152 Isokyrö	5.0	12.1	25.6	92.4	141.8	189.0	107.2	38.4	97.1
164 Jalasjärvi	1.0	5.9	22.8	84.7	144.1	193.2	136.4	27.2	97.1
217 Kannus	9.7	7.7	24.6	82.0	135.0	173.4	155.0	16.5	91.5
218 Karijoki	4.4	7.9	28.0	90.8	145.0	185.5	97.5	20.8	105.7
232 Kauhajoki	0.9	5.4	21.4	78.5	125.4	178.4	94.9	23.8	89.0
233 Kauhava	3.8	5.3	23.2	91.3	143.7	181.8	154.1	13.7	96.7
236 Kaustinen	4.1	5.5	23.3	83.9	142.4	183.0	155.3	17.3	94.9
272 Kokkola-Karleby	6.9	6.4	25.5	87.0	146.4	184.9	144.0	14.8	96.9
300 Kuortane	0.7	5.0	20.2	80.6	148.3	214.3	137.0	23.8	106.5
301 Kurikka	2.3	6.5	23.5	89.5	145.1	180.9	95.9	31.2	97.9
399 Laihia	4.4	12.4	26.4	96.6	151.2	197.0	108.1	44.7	109.3
403 Lappajärvi	2.0	6.2	23.8	90.2	145.6	180.8	155.2	13.8	103.2
408 Lapua	4.7	5.9	25.9	90.1	150.3	191.3	157.3	14.9	105.2
421 Lestijärvi	7.3	6.9	23.3	83.3	135.8	168.8	40.7	26.0	90.4
584 Perho	9.8	6.1	21.6	81.8	137.7	175.5	43.6	25.7	95.9
743 Seinäjoki	1.1	7.1	24.6	85.5	144.9	183.2	104.2	28.3	94.2
759 Soini	2.8	5.3	24.8	86.2	146.3	197.4	93.1	34.7	106.3
846 Teuva	3.8	7.8	26.5	89.3	144.1	175.5	98.3	33.1	99.1
849 Toholampi	9.5	9.1	23.1	78.5	134.6	180.9	155.0	14.3	91.3
863 Töysä	1.0	5.5	17.5	78.3	149.6	210.0	137.0	23.4	111.1
924 Veteli	9.4	5.8	23.0	82.4	145.4	186.2	155.0	12.3	97.9
934 Vimpeli	18.7	6.3	22.9	82.6	147.9	189.0	155.0	14.5	101.0
942 Vähäkylä	4.2	14.6	24.3	101.4	145.6	217.1	93.9	43.0	99.8
989 Ähtäri	2.6	5.1	22.9	93.3	152.0	215.1	131.4	37.8	114.7
Total	3.8	6.6	23.7	85.5	143.7	187.4	104.9	27.6	99.1
Keski-Suomi									
077 Hankasalmi	25.4	9.5	26.5	97.3	183.8	272.4	84.1	32.9	125.2
172 Joutsa	19.4	21.7	30.0	107.6	204.3	262.0	152.4	76.2	146.8
179 Jyväskylä	9.6	13.9	28.2	100.0	193.6	262.0	111.6	44.5	131.6
182 Jämsä	13.9	11.0	25.4	96.3	174.8	254.9	87.4	19.5	123.7
216 Kannonkoski	9.2	6.4	25.2	98.5	155.5	221.1	84.6	29.6	121.9
226 Karstula	4.5	5.9	26.9	90.5	151.4	208.3	70.6	29.0	114.1
249 Keuruu	4.0	8.9	26.2	100.0	169.2	234.5	102.1	43.4	131.2
256 Kinnula	9.5	6.4	24.2	88.7	143.8	190.7	62.4	24.8	103.7
265 Kivijärvi	6.8	6.3	24.5	93.0	151.7	212.2	63.8	27.3	113.6
275 Konnevesi	8.6	6.7	26.9	102.3	190.7	274.7	–	38.2	131.2
291 Kuhmoinen	8.7	14.0	26.9	99.5	191.2	267.1	129.3	47.0	136.9
312 Kyyjärvi	4.2	5.7	26.7	83.4	146.0	187.4	70.6	31.1	104.5
410 Laukaa	14.1	11.1	26.0	98.7	176.6	260.6	85.2	32.6	119.6
435 Luhanka	11.5	16.1	36.3	107.2	216.3	258.4	151.8	43.9	150.2
495 Multia	4.2	6.4	25.7	89.1	151.7	217.8	76.2	31.6	118.5
500 Muurame	7.3	13.4	30.4	102.9	203.6	277.8	96.8	45.7	138.7
592 Petäjävesi	13.0	9.1	25.7	94.0	168.0	241.1	81.7	26.6	117.1
601 Pihtipudas	9.2	6.2	28.1	95.5	137.3	194.0	61.3	22.7	104.2
729 Saarijärvi	5.2	5.9	26.4	95.6	158.8	227.2	80.7	30.5	121.7
850 Toivakka	14.5	15.6	26.1	104.2	191.8	241.9	116.9	39.4	125.4
892 Uurainen	11.7	9.5	25.5	91.7	164.0	243.8	82.7	37.1	115.4
931 Viitasaari	14.2	7.3	21.1	94.1	166.7	233.6	36.0	20.7	113.9
992 Äänekoski	12.6	7.2	25.0	99.1	180.4	261.4	48.0	24.6	128.8
Total	10.1	10.0	26.3	96.2	170.1	240.9	92.5	36.3	122.9
Pohjois-Savo									
140 Iisalmi	4.0	9.9	22.0	100.2	174.9	244.9	–	10.3	107.7
174 Juankoski	8.4	10.0	22.5	97.4	175.9	261.1	38.6	11.7	118.5
204 Kaavi	10.5	6.9	22.1	96.8	164.9	248.2	59.5	8.1	119.9
227 Karttula	12.0	10.7	25.3	104.4	186.7	274.9	66.9	39.4	129.5
239 Keitele	12.8	10.2	29.7	92.4	174.2	262.4	36.7	18.3	118.0
263 Kiuruvesi	7.1	7.9	24.4	89.5	150.2	214.8	32.0	14.7	100.2
297 Kuopio	3.4	10.5	23.5	110.4	203.6	274.7	–	13.7	140.1
402 Lapinlahti	5.4	9.6	22.0	102.4	175.9	255.4	–	8.7	115.3
420 Leppävirta	3.3	9.9	22.8	115.2	196.0	277.4	–	13.9	144.8
476 Maaninka	4.3	9.1	21.9	103.4	178.8	270.0	–	15.4	121.9
534 Nielsiä	7.8	11.6	21.5	98.5	179.3	262.2	32.3	12.6	120.4

Table 5b. Continued

Forestry centre	Open regeneration site	Young seedling stand	Advanced seedling stand	Young thinning stand	Advanced thinning stand	Mature stand	Shelterwood stand	Seed tree stand	Forest land total
Municipality	m ³ /ha								
595 Pielavesi	7.6	10.4	23.7	98.8	170.8	250.3	32.0	15.1	119.2
686 Rautalampi	12.1	9.6	24.1	105.8	181.0	264.4	69.6	18.3	127.6
687 Rautavaara	6.0	7.8	23.4	87.5	146.3	216.4	42.7	9.4	108.3
749 Siilinjärvi	4.2	9.3	21.2	102.8	187.3	274.3	–	11.0	118.6
762 Sonkajärvi	5.6	7.8	22.9	88.1	147.7	213.6	40.3	7.6	100.3
778 Suonenjoki	15.0	8.8	24.0	105.3	181.2	264.9	65.9	25.1	131.1
844 Tervo	12.1	9.2	25.3	101.3	184.5	270.1	68.8	22.8	122.7
857 Tuusniemi	4.1	10.2	23.2	108.1	195.5	274.1	–	15.1	134.2
915 Varkaus	3.9	9.4	25.9	114.0	196.8	273.5	83.4	23.6	148.2
916 Varpaisjärvi	7.7	11.3	21.4	94.3	167.8	254.4	32.5	9.9	108.8
921 Vesanto	12.3	9.6	25.7	97.1	179.2	270.0	68.5	18.7	123.3
925 Vieremä	7.1	8.6	23.4	89.8	152.0	207.0	34.3	12.2	100.2
Total	7.4	9.4	23.5	98.3	172.4	255.5	40.8	13.7	119.2
Pohjois-Karjala									
146 Ilomantsi	3.9	10.4	21.0	90.5	150.3	244.0	–	14.1	108.6
167 Joensuu	9.7	7.5	21.2	95.1	168.9	261.5	86.0	18.5	121.7
176 Juuka	6.1	8.0	21.9	93.1	156.2	236.2	–	19.9	113.4
248 Kesälahti	5.8	9.8	24.3	99.4	184.2	246.6	–	43.8	128.9
260 Kitee	12.6	8.2	23.1	96.9	184.2	250.8	–	39.5	125.6
276 Kontiolahti	6.0	8.9	22.5	94.5	171.7	241.9	86.0	19.2	118.5
309 Outokumpu	9.7	11.4	21.4	100.6	187.9	237.9	86.0	17.5	123.2
422 Lieksa	5.2	13.1	20.1	89.5	152.8	230.7	–	16.7	105.4
426 Liperi	8.3	10.7	20.9	102.5	197.3	256.1	86.0	22.0	126.3
541 Nurmes	8.4	9.3	26.6	89.9	140.0	218.6	67.0	4.1	105.4
607 Polvijärvi	9.1	8.5	21.7	96.0	174.7	236.6	–	19.9	115.8
707 Rääkkylä	12.4	10.6	26.4	110.3	206.6	244.7	–	42.8	139.1
848 Tohmajärvi	12.7	7.0	23.6	96.0	170.1	257.0	–	16.5	122.4
911 Valtimo	10.5	7.9	21.3	89.1	142.6	224.9	56.0	18.2	102.6
Total	7.6	9.7	22.1	92.8	162.5	241.4	85.6	17.8	113.9
Kainuu									
105 Hyrynsalmi	5.6	6.5	22.0	76.5	127.4	194.5	–	25.4	89.9
205 Kajaani	5.2	6.8	20.0	83.2	134.5	172.4	44.3	13.1	91.2
290 Kuhmo	8.3	10.3	19.6	72.7	132.5	206.2	32.0	17.8	90.9
578 Paltamo	6.6	8.6	24.4	87.3	140.1	205.7	55.7	21.0	99.5
620 Puolanka	5.5	6.1	23.1	76.6	119.9	164.4	100.1	17.2	83.1
697 Ristijärvi	14.9	6.1	30.2	80.2	125.7	191.5	32.0	20.3	90.8
765 Sotkamo	13.1	6.9	22.7	82.2	140.4	206.1	59.6	17.0	98.5
777 Suomussalmi	5.2	6.3	21.7	67.7	112.1	172.1	166.9	32.5	78.4
785 Vaala	1.9	7.6	28.6	78.8	122.9	140.5	48.3	26.7	78.2
Total	6.9	7.3	22.3	75.4	128.9	185.8	54.3	22.4	87.8
Pohjois-Pohjanmaa									
009 Alaveska	6.5	4.0	26.8	83.2	134.9	160.2	36.4	20.8	87.3
069 Haapajärvi	9.7	5.8	30.0	88.8	140.6	176.4	70.0	26.1	102.0
071 Haapavesi	4.3	5.2	24.8	85.4	131.4	170.8	88.8	24.4	92.3
072 Hailuoto	1.9	8.1	25.7	76.5	119.1	143.8	31.2	14.1	68.0
084 Haukipudas	8.7	10.0	28.9	82.9	131.8	156.5	58.5	21.0	86.9
139 Ii	10.9	11.1	29.5	76.1	126.0	143.8	66.2	19.8	81.3
208 Kalajoki	3.4	4.1	24.1	87.1	134.3	151.1	33.0	19.0	83.9
244 Kempele	11.1	7.7	28.0	84.6	135.0	159.7	54.1	22.1	87.2
255 Kiiminki	4.3	9.1	31.1	86.7	140.2	155.9	50.5	19.9	94.3
305 Kuusamo	3.8	9.0	18.3	66.9	106.9	128.2	126.9	40.2	76.4
317 Kärsämäki	6.6	6.1	25.3	87.7	141.8	174.4	34.0	26.4	100.3
425 Liminka	2.3	7.5	29.8	77.7	126.9	140.4	40.3	0.0	78.7
436 Lumijoki	1.2	6.2	28.5	78.6	131.3	151.1	41.1	14.5	78.6
483 Merijärvi	2.3	3.4	29.3	80.4	137.3	163.8	57.2	16.9	85.2
494 Muhos	2.3	7.1	28.1	76.5	123.3	144.8	49.4	23.7	76.1
535 Nivala	8.7	5.1	25.6	92.0	137.3	182.3	88.2	23.6	96.8
563 Oulainen	2.9	3.8	26.9	79.7	128.3	164.4	87.2	16.0	83.5
564 Oulu	4.3	9.4	30.0	85.0	130.7	154.7	46.6	24.3	90.8
567 Oulunsalo	14.4	6.8	27.1	82.7	134.6	146.6	52.7	21.4	82.2
615 Pudasjärvi	2.7	5.8	23.9	72.5	110.9	139.7	89.0	27.1	74.0
625 Pyhäjoki	3.6	3.9	27.0	81.7	138.1	153.5	33.0	20.2	83.1
626 Pyhäsalmi	6.1	5.8	31.0	86.5	139.1	173.6	65.7	25.7	99.0
630 Pyhäntä	2.3	8.0	31.8	80.9	129.0	152.9	48.1	24.9	87.6
678 Raahel	3.8	5.9	30.4	82.5	133.1	153.0	50.0	21.1	86.8
691 Reisjärvi	9.6	4.9	26.1	90.0	142.5	181.3	33.0	24.5	98.2
746 Sievi	9.1	4.9	21.0	85.5	136.2	170.6	33.0	23.9	89.2
748 Siikajoki	2.2	6.2	29.9	77.1	129.0	141.8	45.2	18.3	78.1
791 Siikalatva	2.8	7.4	30.1	83.5	129.5	146.8	54.0	61.5	88.1
832 Taivalkoski	4.9	5.8	20.7	71.5	108.8	144.6	100.3	26.4	79.9

Table 5b. Continued

Forestry centre	Open regeneration site	Young seedling stand	Advanced seedling stand	Young thinning stand	Advanced thinning stand	Mature stand	Shelterwood stand	Seed tree stand	Forest land total
Municipality	m ³ /ha								
859 Tyrnävä	2.2	7.4	30.2	77.3	127.4	138.3	40.1	28.2	77.8
889 Utajärvi	1.8	8.6	28.8	78.8	122.3	147.0	49.7	45.7	79.6
926 Vihanti	2.6	6.4	29.7	77.1	131.6	158.2	58.1	19.0	85.4
972 Yli-Ii	3.9	13.8	29.3	76.8	125.8	146.0	61.4	39.8	81.2
977 Ylivieska	8.0	4.7	25.3	84.9	131.5	169.7	106.8	23.0	90.5
Total	4.4	6.8	26.1	77.7	125.7	145.4	63.8	24.7	83.2
Lapland									
047 Enontekiö	8.2	17.9	11.3	39.1	69.6	75.9	69.8	27.5	54.9
148 Inari	4.4	15.8	28.2	54.3	61.7	91.5	77.5	20.6	64.5
240 Kemi	5.0	6.2	27.2	81.7	148.1	143.2	33.0	81.4	85.9
241 Kemijärvi	5.8	13.8	31.5	85.0	137.2	141.5	2.2	59.6	88.7
261 Kittilä	0.4	16.9	19.3	54.7	82.3	86.3	84.7	29.7	60.2
273 Kolari	0.7	20.3	22.9	62.2	106.5	111.5	11.4	21.6	68.8
320 Kemijärvi	10.0	12.6	22.6	66.2	95.6	104.8	66.1	19.2	66.3
498 Muonio	0.1	28.6	14.2	54.0	84.8	91.0	95.3	24.3	64.0
583 Pelkosenniemi	5.0	11.1	22.5	61.0	95.0	99.0	50.4	17.1	62.1
614 Posio	3.8	7.3	18.1	63.7	93.7	112.3	106.1	20.5	66.7
683 Ranua	4.9	6.6	26.0	65.5	107.4	116.7	49.2	24.6	64.8
698 Rovaniemi	8.3	12.8	24.2	65.9	104.7	114.1	65.5	21.0	66.2
732 Salla	12.6	10.3	17.5	58.1	91.8	93.0	47.2	27.4	61.9
742 Savukoski	6.0	11.6	17.2	57.3	85.9	85.0	50.7	23.5	57.1
751 Simo	8.8	14.0	31.9	72.1	119.1	130.8	46.2	45.3	76.0
758 Sodankylä	9.1	13.5	18.1	54.5	88.5	85.3	75.8	20.5	56.9
845 Tervola	7.2	15.3	28.0	80.2	121.4	132.3	64.7	22.2	79.7
851 Tornio	3.3	16.5	22.9	85.7	130.4	138.7	27.4	55.9	86.1
854 Pello	0.4	12.6	21.5	68.2	118.8	122.8	64.0	40.4	68.1
890 Utsjoki	–	19.5	14.4	54.7	43.9	72.4	72.2	13.7	53.9
976 Ylitornio	8.3	15.8	27.4	63.9	117.6	101.6	51.4	24.6	62.4
Total	5.9	14.7	24.3	57.1	80.3	93.4	71.1	22.7	63.5

Table 5c. Development class distribution on forest land available for wood supply by forestry centres.

Forestry centre Municipality	Open regeneration site		Young seedling stand		Advanced seedling stand		Young thinning stand		Advanced thinning stand		Mature stand		Shelterwood stand		Seed tree stand		Forest land total		
	ha	%	ha	%	ha	%	ha	%	ha	%	ha	%	ha	%	ha	%	ha	%	
Åland																			
035 Brändö	22	0.8	45	1.6	594	21.6	768	27.9	676	24.6	554	20.2	13	0.5	78	2.9	2 750	100.0	
043 Eckerö	59	1.0	177	3.1	651	11.3	1 796	31.3	1 383	24.1	1 539	26.8	31	0.4	118	2.1	5 744	100.0	
060 Finström	106	1.6	164	2.5	855	13.1	2 030	31.0	1 456	22.2	1 793	27.4	32	0.5	112	1.7	6 547	100.0	
062 Fogö	31	0.5	126	2.1	719	11.9	1 621	26.9	1 538	25.5	1 851	30.7	51	0.8	94	1.6	6 032	100.0	
065 Geta	18	0.6	82	2.8	348	11.8	775	26.3	728	24.7	872	29.6	28	1.0	100	3.4	2 951	100.0	
076 Hammarland	81	1.1	217	3.0	846	11.8	2 288	31.9	1 750	24.4	1 817	25.3	43	0.6	142	2.0	7 183	100.0	
170 Jomala	141	1.9	252	3.4	1 054	14.1	2 268	30.3	1 718	22.9	1 918	25.6	24	0.3	120	1.6	7 495	100.0	
295 Kumlinge	11	0.5	13	0.6	431	19.4	455	20.5	485	21.8	765	34.4	9	0.4	54	2.4	2 224	100.0	
318 Kökar	0	0.0	0	0.0	0	0.0	24	8.1	195	65.9	78	26.4	0	0.0	0	0.0	296	100.0	
417 Lemland	74	1.1	176	2.7	814	12.6	2 150	33.2	1 473	22.7	1 658	25.6	31	0.5	102	1.6	6 479	100.0	
438 Lumparland	13	0.7	36	2.0	184	10.4	510	28.7	461	26.0	532	30.0	10	0.6	28	1.6	1 773	100.0	
478 Mariehamn-Maarianhamina	14	3.5	13	3.4	80	20.3	118	30.1	78	19.8	81	20.7	1	0.3	8	2.0	393	100.0	
736 Saltvik	43	0.7	149	2.5	556	9.4	1 578	26.8	1 507	25.6	1 892	32.1	37	0.6	130	2.2	5 891	100.0	
766 Sottunga	2	0.3	8	1.3	108	17.9	154	25.5	149	24.6	166	27.4	5	0.9	13	2.2	603	100.0	
771 Sund	34	0.7	124	2.5	533	10.6	1 478	29.5	1 270	25.3	1 445	28.8	24	0.5	108	2.2	5 016	100.0	
941 Värö	12	0.3	75	2.2	314	9.1	894	25.8	909	26.3	1 154	33.3	23	0.7	83	2.4	3 462	100.0	
Total	660	1.0	1 655	2.6	8 085	12.5	18 906	29.2	15 777	24.3	18 115	27.9	352	0.5	1 287	2.0	64 838	100.0	
Rannikko/Etelärannikko																			
049 Espoo-Esbo	140	1.0	797	5.6	1 710	11.9	3 679	25.6	4 682	32.6	3 084	21.5	191	1.3	93	0.7	14 376	100.0	
078 Hanko-Hangö	35	0.6	83	1.4	405	6.9	1 371	23.4	2 469	42.1	1 447	24.7	24	0.4	28	0.5	5 860	100.0	
091 Helsinki-Helsingfors	143	2.1	886	12.6	882	12.6	1 310	18.7	2 018	28.8	1 598	22.8	99	1.4	73	1.0	7 010	100.0	
092 Vantaa-Vanda	143	1.5	973	10.2	1 481	15.5	2 261	23.7	2 627	27.5	1 836	19.3	164	1.7	53	0.6	9 538	100.0	
149 Ingå-Inkoo	280	1.5	1 344	7.4	2 388	13.1	4 361	23.9	5 600	31.8	3 642	20.0	222	1.2	188	1.0	18 225	100.0	
235 Kauniainen-Grankulla	2	0.9	10	5.3	21	11.7	45	24.5	62	33.6	40	21.6	3	1.4	2	1.0	184	100.0	
257 Kirkkonummi-Kyrkslätt	307	1.7	1 627	9.0	2 643	14.6	4 496	24.9	5 348	29.6	3 297	18.2	165	0.9	205	1.1	18 089	100.0	
322 Kemijärvi	575	1.7	1 715	5.2	3 088	9.3	6 796	20.5	12 725	38.3	7 701	23.2	211	0.6	379	1.1	33 191	100.0	
407 Lapinjärvi-Lappträsk	147	0.8	720	4.0	2 028	11.1	4 946	27.1	6 750	37.0	3 512	19.3	73	0.4	50	0.3	18 226	100.0	
424 Ljiljendal	56	0.9	322	5.4	665	11.1	1 524	25.5	2 227	37.3	1 129	18.9	30	0.5	24	0.4	5 978	100.0	
434 Loviisa-Lovisa	28	1.0	102	3.7	226	8.1	721	25.9	1 070	38.4	611	22.0	14	0.5	12	0.4	2 785	100.0	
444 Länsi-Turunmaa	737	1.8	1 798	4.3	5 585	13.4	8 930	21.5	14 310	34.4	9 379	22.6	390	0.9	438	1.1	41 568	100.0	
585 Pernä-Pernaja	333	1.3	1 488	5.7	2 756	10.5	6 669	25.4	9 892	36.5	5 149	19.6	143	0.5	136	0.5	26 266	100.0	
638 Porvoo-Borgå	418	1.1	1 590	4.3	4 033	11.0	9 567	26.1	13 150	35.9	7 439	20.3	234	0.6	174	0.5	36 605	100.0	
701 Ruotsinpyhäää-Strömfors	202	1.1	1 045	5.8	2 091	11.6	4 904	27.1	6 356	35.2	3 313	18.3	86	0.5	81	0.5	18 077	100.0	
710 Raasepori	563	0.9	2 298	3.7	5 550	8.8	13 932	22.1	25 165	40.0	14 653	23.3	391	0.6	389	0.6	62 942	100.0	
753 Sipoo-Sibbo	178	1.0	743	4.1	2 046	11.2	4 550	24.9	6 515	35.7	3 943	21.6	214	1.2	73	0.4	18 261	100.0	
755 Sturito-Sjundeå	241	2.0	1 291	10.7	2 150	17.8	2 975	24.6	3 426	28.3	1 795	14.8	99	0.8	130	1.1	12 107	100.0	
Total	4 529	1.3	18 831	5.4	39 749	11.4	83 038	23.8	124 291	35.6	73 570	21.1	2 751	0.8	2 528	0.7	349 287	100.0	
Rannikko/Pohjanmaan rannikko																			
231 Kaskinen-Kaskö	14	2.1	92	13.4	160	23.2	202	29.5	124	18.1	92	13.4	1	0.1	2	0.3	687	100.0	
280 Korsnäs	311	1.9	1 283	7.7	2 148	12.9	6 009	36.2	3 912	23.6	2 789	16.8	62	0.4	83	0.5	16 596	100.0	
287 Kristinestad-Kristinankaupunki	834	1.7	4 187	8.4	6 208	12.5	16 539	33.3	13 104	26.4	8 547	17.2	67	0.1	174	0.4	49 660	100.0	

Table 5c. Continued

Forestry centre	Open regeneration site		Young seedling stand		Advanced seedling stand		Young thinning stand		Advanced thinning stand		Mature stand		Shelterwood stand		Seed tree stand		Forest land total		
	ha	%	ha	%	ha	%	ha	%	ha	%	ha	%	ha	%	ha	%	ha	%	
288 Kronoby-Kruunupy	750	1.5	3 739	7.5	6 685	13.4	20 135	40.4	12 469	25.0	5 930	11.9	73	0.2	9	0.0	49 790	100.0	
440 Larsmo-Luoto	250	2.6	698	7.2	1 876	19.4	3 609	37.3	2 101	21.7	1 120	11.6	13	0.1	3	0.0	9 670	100.0	
475 Malax-Maalahti	524	1.5	2 166	6.4	4 509	13.3	12 190	35.9	8 580	25.3	5 609	16.5	187	0.6	199	0.6	33 965	100.0	
499 Korsholm-Mustasaari	1 099	2.1	2 667	5.0	6 748	12.7	17 613	33.1	13 797	25.9	10 885	20.4	276	0.5	209	0.4	53 294	100.0	
545 Närpes-Närpiö	1 234	1.9	5 730	8.9	7 799	12.1	22 260	34.6	15 463	24.0	11 527	17.9	118	0.2	202	0.3	64 334	100.0	
559 Oravais-Oravainen	301	2.3	1 201	9.2	2 173	16.7	4 628	35.5	2 667	20.5	1 881	14.5	110	0.8	60	0.5	13 021	100.0	
598 Jakobstad-Pietarsaari	87	1.6	330	5.9	1 261	22.6	2 120	37.9	1 107	19.8	663	11.9	20	0.4	2	0.0	5 590	100.0	
599 Pedersöre-Pedersören kunta	619	1.1	3 643	6.6	8 013	14.6	23 088	42.0	13 651	24.8	5 859	10.7	105	0.2	5	0.0	54 984	100.0	
893 Nyräriby-Uusikaarlepyy	699	1.5	3 000	6.3	6 471	13.5	18 223	38.0	11 499	24.0	7 596	15.9	271	0.6	174	0.4	47 933	100.0	
905 Väasa-Väsa	192	1.8	636	5.8	1 292	11.7	3 580	32.5	2 972	27.0	2 245	20.4	58	0.5	32	0.3	11 008	100.0	
945 Vörå-Maxmo Vöyri-Maksamaa	945	2.6	2 955	8.0	5 713	15.4	13 016	35.1	7 709	20.8	6 220	16.8	338	0.9	225	0.6	37 121	100.0	
Total	7 858	1.8	32 327	7.2	61 055	13.6	163 215	36.5	109 155	24.4	70 965	15.9	1 699	0.4	1 381	0.3	447 654	100.0	
Lounais-Suomi																			
019 Aura	55	1.4	194	5.1	575	15.1	851	22.4	1 295	34.0	783	20.6	24	0.6	27	0.7	3 805	100.0	
050 Eura	238	0.7	1 750	5.1	3 972	11.5	8 901	25.8	13 453	39.0	5 881	17.0	41	0.1	279	0.8	34 515	100.0	
051 Eurajoki	90	0.4	1 146	5.3	2 647	12.1	6 877	31.5	6 903	31.6	3 628	16.6	69	0.3	460	2.1	21 819	100.0	
079 Harjavalta	52	0.7	306	4.2	802	11.0	2 362	32.5	2 635	36.3	984	13.5	8	0.1	120	1.7	7 268	100.0	
099 Honkajoki	545	2.7	1 404	6.9	2 765	13.5	6 748	33.0	6 064	29.6	2 778	13.6	28	0.1	127	0.6	20 460	100.0	
102 Huittinen	575	2.2	1 800	7.0	3 429	13.3	7 580	29.3	8 834	34.2	3 343	12.9	15	0.1	270	1.0	25 847	100.0	
181 Jämsijärvi	306	2.6	931	8.0	1 535	13.2	3 414	29.5	3 657	31.6	1 676	14.5	28	0.2	46	0.4	11 592	100.0	
202 Kaarina	105	1.6	341	5.3	1 004	15.5	1 462	22.6	2 142	33.1	1 334	20.6	48	0.7	35	0.5	6 471	100.0	
214 Kankaanpää	1 315	3.0	3 383	7.6	5 071	11.4	13 355	30.1	14 496	32.6	6 374	14.3	142	0.3	304	0.7	44 440	100.0	
230 Karvia	647	2.2	2 118	7.1	3 702	12.3	10 294	34.3	9 109	30.3	3 951	13.2	31	0.1	168	0.6	30 020	100.0	
254 Kilkoinen	112	1.2	755	8.2	1 288	14.1	2 763	30.2	2 807	30.6	1 337	14.6	4	0.0	98	1.1	9 163	100.0	
271 Kokemäki	272	0.9	1 821	6.3	3 411	11.8	9 560	33.0	9 156	31.6	4 280	14.8	3	0.0	443	1.5	28 945	100.0	
284 Koski Tl.	187	2.4	534	6.9	1 418	18.4	1 575	20.5	2 514	32.6	1 329	17.3	53	0.7	94	1.2	7 704	100.0	
304 Kustavi	247	3.1	568	7.1	1 394	17.3	1 526	19.0	2 531	31.5	1 536	19.1	114	1.4	122	1.5	8 037	100.0	
319 Köyliö	180	1.4	453	3.6	1 042	8.2	3 135	24.6	5 614	44.1	2 140	16.8	8	0.1	155	1.2	12 727	100.0	
400 Laitila	403	1.4	1 755	6.0	3 425	11.7	6 858	23.5	10 874	37.3	5 576	19.1	59	0.2	234	0.8	29 183	100.0	
413 Lavia	385	1.7	1 325	5.9	2 644	11.7	6 923	30.6	7 984	35.3	3 100	13.7	26	0.1	224	1.0	22 612	100.0	
423 Lieto	98	1.3	282	3.7	950	12.4	1 671	21.9	2 768	36.2	1 773	23.2	55	0.2	51	0.7	7 643	100.0	
430 Loimaa	708	2.2	2 069	6.5	4 204	13.2	7 345	23.0	11 808	37.0	5 533	17.3	55	0.2	203	0.6	31 925	100.0	
442 Luvia	130	1.1	397	3.4	1 210	10.3	3 001	25.5	5 270	44.7	1 661	14.1	0	0.0	118	1.0	11 786	100.0	
480 Marttila	133	1.6	457	5.4	1 086	12.8	2 060	24.2	3 007	35.4	1 665	19.6	38	0.4	53	0.6	8 498	100.0	
481 Masku	147	1.7	491	5.8	1 331	15.7	1 873	22.1	2 789	32.9	1 696	20.0	21	0.6	124	0.4	33 337	100.0	
484 Merikarvia	701	2.1	2 331	7.0	3 725	11.2	9 580	28.7	11 686	35.1	4 978	14.9	81	0.6	60	0.7	8 469	100.0	
503 Mynämäki	309	1.1	1 027	3.7	3 388	12.3	7 137	25.9	10 110	36.7	5 176	18.8	166	0.6	224	0.8	27 537	100.0	
529 Naantali	238	1.8	605	4.5	2 089	15.6	2 650	19.8	4 529	33.8	3 015	22.5	166	1.2	118	0.9	13 411	100.0	
531 Nakkila	69	0.7	1 248	5.2	1 272	13.7	2 791	30.0	3 231	34.7	1 396	15.0	9	0.1	96	1.0	9 308	100.0	
537 Noormarkku	227	1.0	1 248	5.2	3 066	12.9	6 177	25.9	8 760	36.8	4 080	17.1	2	0.0	269	1.1	23 830	100.0	
538 Nousiainen	146	1.5	445	4.7	1 125	11.8	2 214	23.2	3 464	36.3	2 000	21.0	55	0.6	82	0.9	9 531	100.0	
561 Oripää	95	1.9	292	5.9	521	10.5	1 197	24.0	1 850	37.2	971	19.5	20	0.4	34	0.7	4 979	100.0	
577 Paimio	109	1.1	382	3.7	1 152	11.2	2 231	21.7	3 918	38.0	2 391	23.2	62	0.6	56	0.5	10 302	100.0	

Table 5c. Continued

Forestry centre	Open regeneration site		Young seedling stand		Advanced seedling stand		Young thinning stand		Advanced thinning stand		Mature stand		Shelterwood stand		Seed tree stand		Forest land total		
	ha	%	ha	%	ha	%	ha	%	ha	%	ha	%	ha	%	ha	%	ha	%	
Municipality																			
608 Pomarkku	203	0.9	1 119	5.1	2 239	10.1	5 379	24.3	8 370	37.8	4 710	21.3	10	0.0	116	0.5	22 146	100.0	
609 Pori	228	0.9	1 163	4.6	3 434	13.7	5 772	23.0	10 271	40.9	3 932	15.7	4	0.0	316	1.3	25 120	100.0	
631 Pyhäjärvi	123	1.3	843	8.8	1 080	11.3	1 841	19.3	3 660	38.4	1 830	19.2	18	0.2	134	1.4	9 529	100.0	
636 Pöytä	285	0.7	1 267	3.3	4 064	10.6	9 893	25.8	14 589	38.0	7 779	20.3	206	0.5	274	0.7	38 358	100.0	
680 Raisio	34	1.8	117	6.2	297	15.7	409	21.6	636	33.5	380	20.0	16	0.8	9	0.5	1 897	100.0	
684 Rauma	247	0.8	1 982	6.6	3 429	11.4	7 371	24.5	10 777	35.8	5 697	18.9	64	0.2	542	1.8	30 110	100.0	
704 Rusko	62	1.1	201	3.4	684	11.7	1 387	23.7	2 215	37.8	1 234	21.1	34	0.6	37	0.6	5 855	100.0	
734 Salo	1 044	1.1	4 041	4.1	10 319	10.5	22 067	22.4	37 839	38.3	22 350	22.6	437	0.4	635	0.6	98 732	100.0	
738 Sauvo	167	1.4	530	4.4	1 561	13.0	2 719	22.6	4 307	35.9	2 535	21.1	93	0.8	97	0.8	12 009	100.0	
747 Siikainen	630	1.8	1 913	5.5	3 700	10.7	10 073	29.2	12 594	36.4	5 364	15.5	192	0.6	91	0.3	34 558	100.0	
761 Somero	427	1.3	1 910	5.9	4 732	14.7	9 029	28.0	11 391	35.4	4 373	13.6	69	0.2	284	0.9	32 215	100.0	
783 Säkylä	110	1.3	638	7.7	967	11.7	1 810	21.9	3 207	38.8	1 438	17.4	10	0.1	81	1.0	8 260	100.0	
833 Tavassalo	154	2.4	412	6.4	1 150	17.8	1 310	20.3	2 021	31.2	1 259	19.5	94	1.5	71	1.1	6 471	100.0	
838 Tarvasjoki	48	1.3	167	4.3	479	12.4	908	23.6	1 378	35.8	828	21.5	20	0.5	25	0.7	3 854	100.0	
853 Turku-Aho	157	1.7	529	5.8	1 425	15.7	2 014	22.2	3 028	33.3	1 825	20.1	65	0.7	44	0.5	9 086	100.0	
886 Ulvila	115	0.4	1 277	4.7	3 542	12.9	8 548	31.2	9 289	33.9	4 305	15.7	0	0.0	333	1.2	27 409	100.0	
895 Uusikaupunki	509	1.8	1 449	5.2	4 489	16.0	6 599	23.5	9 261	32.9	5 219	18.6	288	1.0	306	1.1	28 120	100.0	
918 Vehmaa	206	2.1	651	6.8	1 808	18.8	2 109	21.9	2 968	30.8	1 669	17.3	111	1.2	110	1.2	9 632	100.0	
Total	13 574	1.5	51 263	5.5	114 642	12.4	243 349	26.2	331 060	35.7	163 092	17.6	3 345	0.4	8 198	0.9	928 525	100.0	
Häme-Uusimaa																			
015 Arjärvi	107	1.2	585	6.6	1 371	15.4	2 333	26.3	2 835	31.9	1 579	17.8	44	0.5	28	0.3	8 882	100.0	
016 Asikkala	379	1.0	3 206	8.0	5 977	15.0	10 027	25.1	12 639	31.6	7 425	18.6	188	0.5	111	0.3	39 952	100.0	
018 Asiola	140	1.3	727	6.6	1 518	13.7	2 623	23.7	3 994	36.1	1 952	17.7	67	0.6	39	0.4	11 061	100.0	
061 Forssa	76	0.6	932	7.0	1 920	14.5	3 130	23.6	5 055	38.1	1 996	15.0	36	0.3	136	1.0	13 281	100.0	
081 Hartola	255	0.6	3 852	8.9	6 125	14.1	10 029	23.0	15 338	35.2	7 665	17.6	174	0.4	97	0.2	43 536	100.0	
082 Hättula	360	1.6	2 066	8.9	3 650	15.8	6 597	28.5	9 924	29.9	3 357	14.5	109	0.5	72	0.3	23 136	100.0	
086 Hausjärvi	341	1.8	2 004	10.7	3 103	16.5	4 400	23.5	6 338	33.8	2 435	13.0	75	0.4	59	0.3	18 754	100.0	
098 Hollola	345	1.2	2 366	8.3	4 668	16.4	7 500	26.3	8 719	30.6	4 688	16.5	142	0.5	43	0.2	28 472	100.0	
103 Humppila	96	1.4	520	7.3	864	12.2	1 462	20.6	2 728	38.4	1 378	19.4	0	0.0	57	0.8	7 105	100.0	
106 Hyvinkää	324	1.7	1 752	9.1	2 889	14.9	4 690	24.3	6 784	35.1	2 756	14.3	86	0.5	48	0.3	19 328	100.0	
109 Hämeenlinna	1 675	1.4	11 212	9.1	16 257	13.2	32 538	26.5	40 712	33.1	19 625	16.0	529	0.4	404	0.3	122 951	100.0	
111 Heinola	564	1.0	4 334	7.9	7 248	13.2	13 734	25.0	18 705	34.1	9 873	18.0	282	0.5	147	0.3	54 887	100.0	
165 Janakkala	541	1.6	2 905	8.8	4 579	13.8	8 490	25.6	11 330	34.2	5 073	15.3	166	0.5	89	0.3	33 172	100.0	
169 Jokioinen	130	1.7	827	10.6	1 207	15.5	1 698	21.8	2 767	35.5	1 039	13.3	11	0.1	119	1.5	7 798	100.0	
186 Järvenpää	24	1.8	163	12.2	278	20.8	347	25.9	339	25.3	163	12.2	14	1.1	10	0.8	1 339	100.0	
223 Karjalohja	127	1.8	628	9.0	1 395	20.0	1 897	27.2	1 903	27.3	910	13.1	56	0.8	53	0.8	6 968	100.0	
224 Karkkila	208	1.3	1 100	7.0	2 159	13.7	4 129	26.2	5 375	34.2	2 639	16.8	94	0.6	32	0.2	15 736	100.0	
245 Kerava	18	1.5	123	10.1	218	17.9	301	27.3	346	28.3	185	15.2	19	1.5	10	0.8	1 220	100.0	
283 Hämeenkoski	146	1.3	1 164	10.1	1 958	16.9	3 150	27.3	3 350	29.0	1 716	14.8	72	0.6	6	0.1	11 561	100.0	
316 Kärkölä	228	1.7	1 446	10.6	2 373	17.4	3 844	28.1	4 053	29.6	1 688	12.2	55	0.4	10	0.1	13 676	100.0	
398 Lahti	110	1.6	566	8.5	1 307	19.6	1 738	26.0	1 819	27.2	1 068	16.0	29	0.4	45	0.7	6 681	100.0	
433 Loppi	648	1.6	3 868	9.3	5 970	14.4	10 565	25.5	13 298	32.0	6 741	16.2	212	0.5	203	0.5	41 506	100.0	
444 Lohja	343	1.8	1 958	10.4	4 035	21.4	4 865	25.8	4 838	25.6	2 557	13.6	140	0.7	137	0.7	18 873	100.0	

Table 5c. Continued

Forestry centre	Open regeneration site		Young seedling stand		Advanced seedling stand		Young thinning stand		Advanced thinning stand		Mature stand		Shelterwood stand		Seed tree stand		Forest land total		
	ha	%	ha	%	ha	%	ha	%	ha	%	ha	%	ha	%	ha	%	ha	%	
Municipality																			
504 Myrskylä-Mörskom	118	1.0	545	4.7	1 636	14.1	3 088	26.7	4 142	35.8	1 967	17.0	53	0.5	29	0.3	11 579	100.0	
505 Märtsala	533	1.6	2 955	8.7	5 046	14.8	8 710	25.6	11 781	34.6	4 884	14.3	103	0.3	37	0.1	34 049	100.0	
532 Nastola	226	1.1	1 537	7.3	3 482	16.5	5 671	26.8	6 566	31.0	3 513	16.6	125	0.6	54	0.3	21 175	100.0	
540 Nurmi-Pusula	480	1.7	2 434	8.6	4 721	16.7	7 694	27.3	8 506	30.2	4 026	14.3	185	0.7	162	0.6	28 208	100.0	
543 Nurmijärvi	373	2.2	1 762	10.5	3 465	20.7	4 291	25.7	4 394	26.3	2 130	12.7	219	1.3	91	0.5	16 725	100.0	
560 Orimattila	467	1.4	3 496	10.3	6 230	18.3	8 627	25.4	9 757	28.7	5 082	15.0	179	0.5	127	0.4	33 975	100.0	
576 Padasjoki	418	1.1	2 908	7.3	4 968	12.5	10 203	25.8	13 590	34.3	7 231	18.3	144	0.4	143	0.4	39 604	100.0	
611 Pomainen	83	1.1	394	5.1	1 090	14.1	2 124	27.4	2 742	35.3	1 233	15.9	69	0.9	26	0.3	7 763	100.0	
616 Pukkila	78	1.2	454	6.7	1 112	16.4	1 869	27.6	2 252	33.2	965	14.2	38	0.6	16	0.2	6 783	100.0	
694 Riihimäki	130	1.9	768	11.3	1 238	18.2	1 592	23.4	2 102	30.9	922	13.6	24	0.4	20	0.3	6 797	100.0	
781 Sysmä	339	0.7	4 769	9.2	7 100	13.7	10 824	20.8	17 974	34.6	10 688	20.6	204	0.4	99	0.2	51 996	100.0	
834 Tammela	293	0.7	2 290	5.8	4 317	10.9	12 050	30.5	13 520	34.3	6 657	16.9	93	0.2	235	0.6	39 456	100.0	
858 Tuusula	189	1.9	938	9.3	1 819	18.1	2 644	26.3	2 865	28.5	1 437	14.3	137	1.4	44	0.4	10 072	100.0	
927 Vihti	369	1.3	1 964	7.0	4 418	15.8	7 569	27.1	8 863	31.8	4 382	15.7	197	0.7	136	0.5	27 899	100.0	
981 Ypäjä	83	1.1	569	7.4	963	12.5	1 735	22.4	2 995	38.7	1 307	16.9	0	0.0	80	1.0	7 733	100.0	
Total	11 363	1.3	76 085	8.5	132 671	14.9	228 780	25.6	292 238	32.7	144 925	16.2	4 369	0.5	3 256	0.4	893 688	100.0	
Kaakkois-Suomi																			
075 Hamina	1 102	2.5	4 395	10.1	6 035	13.9	12 164	28.0	12 884	29.6	6 660	15.3	84	0.2	161	0.4	43 485	100.0	
142 Iitti	383	1.0	2 687	6.8	4 965	12.6	10 368	26.3	13 445	34.1	7 389	18.7	107	0.3	135	0.3	39 480	100.0	
153 Imatra	218	2.2	966	9.8	1 402	14.3	2 424	24.7	3 137	31.9	1 653	16.8	8	0.1	23	0.2	9 831	100.0	
285 Kotka	513	2.9	2 071	11.7	2 745	15.5	5 078	28.7	4 732	26.7	2 429	13.7	47	0.3	86	0.5	17 702	100.0	
286 Kouvolaa	2 231	1.3	12 912	7.5	19 871	11.5	46 078	26.8	59 172	34.4	30 936	18.0	480	0.3	480	0.3	172 158	100.0	
405 Lappeenranta	1 647	2.3	7 935	11.0	10 885	15.0	18 210	25.2	21 928	30.3	11 434	15.8	75	0.1	238	0.3	72 352	100.0	
416 Lemi	308	1.9	1 659	10.2	2 673	16.5	4 128	25.4	5 079	31.3	2 324	14.3	17	0.1	48	0.3	16 235	100.0	
441 Luumäki	1 261	2.1	5 225	8.9	8 016	13.6	16 471	28.0	18 138	30.8	9 613	16.3	62	0.1	123	0.2	58 910	100.0	
489 Miehikkälä	670	2.1	2 597	8.3	4 008	12.7	8 798	28.0	10 418	33.1	4 702	14.9	153	0.5	122	0.4	31 467	100.0	
580 Parikkala	548	1.3	3 027	7.1	6 621	15.5	13 544	31.6	14 411	33.7	4 546	10.6	14	0.0	121	0.3	42 831	100.0	
624 Pyhtää-Pytis	124	0.7	757	4.3	2 017	11.4	5 067	28.5	6 442	36.3	3 215	18.1	90	0.5	57	0.3	17 771	100.0	
689 Rautjärvi	533	1.9	1 938	6.8	4 324	15.2	7 966	28.1	9 499	33.5	4 003	14.1	10	0.0	95	0.3	28 368	100.0	
700 Ruokolahdi	1 067	1.3	5 134	6.4	10 200	12.8	22 015	27.6	29 424	36.9	11 661	14.6	50	0.1	228	0.3	79 780	100.0	
739 Savitaipale	684	1.6	3 969	9.3	5 998	14.0	12 127	28.3	14 018	32.7	5 863	13.7	49	0.1	140	0.3	42 847	100.0	
775 Suomensalmi	315	1.3	2 010	8.4	2 625	10.9	6 602	27.4	8 374	34.8	3 994	16.6	104	0.4	60	0.3	24 084	100.0	
831 Taipalsaari	268	1.0	2 363	9.1	3 355	12.9	6 788	26.1	9 188	35.3	3 800	14.6	41	0.2	193	0.7	25 996	100.0	
935 Virolahdi	748	2.9	2 344	9.1	3 247	12.6	7 304	28.4	8 203	31.9	4 897	13.4	184	0.7	232	0.9	25 700	100.0	
978 Ylämaa	565	1.9	2 264	7.5	3 600	11.9	8 526	28.2	10 228	33.9	4 884	16.2	48	0.2	77	0.3	30 192	100.0	
Total	13 185	1.7	64 252	8.3	102 588	13.2	213 656	27.4	258 721	33.2	122 543	15.7	1 622	0.2	2 620	0.3	779 189	100.0	
Pirkanmaa																			
020 Akaa	67	1.3	459	9.0	876	17.1	1 479	28.9	1 603	31.3	568	11.1	14	0.3	51	1.0	5 117	100.0	
108 Hämeenkyrö	309	1.1	1 836	6.5	3 826	13.6	8 780	31.2	9 635	34.3	3 524	12.5	56	0.2	142	0.5	28 108	100.0	
143 Ikaalinen	736	1.3	3 945	7.2	7 135	13.0	17 142	31.2	18 558	33.8	7 046	12.8	94	0.2	322	0.6	54 978	100.0	
177 Juupajoki	263	1.4	1 596	8.2	2 331	12.0	5 124	26.3	6 897	35.5	3 033	15.6	41	0.2	172	0.9	19 456	100.0	
211 Kangasala	722	2.3	1 952	6.2	3 966	12.7	8 341	26.7	10 250	32.8	5 735	18.3	88	0.3	231	0.7	31 286	100.0	

Table 5c. Continued

Forestry centre	Open regeneration site		Young seedling stand		Advanced seedling stand		Young thinning stand		Advanced thinning stand		Mature stand		Shelterwood stand		Seed tree stand		Forest land total		
	ha	%	ha	%	ha	%	ha	%	ha	%	ha	%	ha	%	ha	%	ha	%	
Municipality																			
250 Kihniö	348	1.3	1 261	4.6	2 684	9.8	9 259	33.9	10 225	37.4	3 470	12.7	20	0.1	86	0.3	27 353	100.0	
289 Kuhmalampi	217	1.8	1 362	11.0	1 899	15.4	3 178	25.5	3 788	30.7	3 788	14.6	30	0.5	70	0.6	12 328	100.0	
310 Kymäläkoski	114	1.1	772	7.2	1 638	15.3	2 659	24.8	4 053	37.7	1 336	12.4	47	0.4	119	1.1	10 737	100.0	
418 Lempäälä	783	4.6	1 122	6.6	1 729	10.1	4 303	25.1	6 285	36.7	2 763	16.1	28	0.2	119	0.7	17 132	100.0	
508 Mänttä-Viipuri	490	1.1	2 607	6.1	4 920	11.4	11 416	26.5	16 351	38.0	6 948	16.2	42	0.1	259	0.6	43 033	100.0	
536 Nokia	355	1.9	1 148	6.2	2 641	14.3	4 404	23.9	6 770	36.8	2 840	15.4	55	0.3	205	1.1	18 418	100.0	
562 Orivesi	823	1.3	4 664	7.5	7 470	12.0	16 709	26.8	22 093	35.5	9 821	15.8	123	0.2	552	0.9	62 256	100.0	
581 Parkano	1 219	1.9	3 772	5.8	6 800	10.5	21 243	32.8	22 010	34.0	9 327	14.4	86	0.1	304	0.5	64 762	100.0	
604 Pirkkala	220	4.4	415	8.3	692	13.9	1 149	23.1	1 756	35.3	706	14.2	5	0.1	36	0.7	4 977	100.0	
619 Punkalaidun	293	1.6	1 221	6.7	2 663	14.7	4 190	23.1	6 213	34.3	3 354	18.5	49	0.3	139	0.8	18 123	100.0	
635 Pälkäne	479	1.2	2 740	6.8	5 018	12.4	10 535	26.0	15 040	37.1	6 418	15.8	192	0.5	114	0.3	40 535	100.0	
702 Ruovesi	595	1.0	3 318	5.7	6 018	10.3	16 319	28.0	22 393	38.4	9 294	15.9	84	0.1	348	0.6	58 369	100.0	
790 Sastamala	1 246	1.5	4 880	6.0	10 280	12.5	26 981	32.9	26 928	32.8	10 443	12.7	220	0.3	1 025	1.3	82 002	100.0	
837 Tampere	508	1.4	2 258	6.0	4 288	11.4	10 186	27.0	13 980	37.0	6 233	16.5	57	0.2	252	0.7	37 762	100.0	
887 Urijala	398	1.4	2 089	7.4	4 185	14.8	6 228	22.0	10 919	38.5	4 242	15.0	79	0.3	230	0.8	28 370	100.0	
908 Valkeakoski	230	1.7	733	5.3	2 125	15.3	3 427	24.7	5 031	36.3	2 129	15.3	55	0.4	146	1.1	13 877	100.0	
922 Vesilampi	251	1.6	1 324	8.2	2 287	14.2	3 341	20.7	5 660	35.1	2 922	18.1	55	0.3	273	1.7	16 113	100.0	
936 Virrat	1 422	1.6	6 229	6.8	9 101	9.9	27 250	29.7	32 766	35.7	14 492	15.8	63	0.1	364	0.4	91 688	100.0	
980 Ylöjärvi	940	1.1	4 640	5.4	8 884	10.2	25 832	29.8	33 035	38.1	12 827	14.8	98	0.1	460	0.5	86 715	100.0	
Total	13 028	1.5	56 343	6.5	103 457	11.8	249 433	28.6	312 242	35.8	131 262	15.0	1 711	0.2	6 019	0.7	873 494	100.0	
Etelä-Savo																			
046 Enonkoski	459	2.1	1 993	9.0	3 670	16.5	6 004	27.0	6 758	30.4	3 306	14.9	17	0.1	58	0.3	22 265	100.0	
090 Heinavesi	1 472	1.7	7 065	8.1	12 813	14.7	26 935	30.9	26 305	30.2	12 327	14.1	30	0.0	220	0.3	87 166	100.0	
097 Hirvensalmi	298	0.9	2 683	7.7	4 808	13.7	9 040	25.8	11 943	34.1	6 029	17.2	148	0.4	87	0.3	35 036	100.0	
171 Joroinen	883	2.0	3 680	8.1	6 017	13.3	14 529	32.1	12 797	28.3	7 199	15.9	0	0.0	186	0.4	45 291	100.0	
178 Jyväskylä	1 062	1.2	7 457	8.1	12 172	13.2	26 817	29.1	28 673	31.1	15 670	17.0	178	0.2	222	0.2	92 252	100.0	
213 Kangasniemi	1 150	1.3	8 648	9.7	14 230	16.0	24 590	27.6	27 221	30.5	13 000	14.6	120	0.1	198	0.2	89 157	100.0	
246 Kerimäki	737	1.6	3 194	7.1	6 943	15.4	13 306	29.5	14 738	32.7	6 027	13.4	14	0.1	144	0.3	45 115	100.0	
491 Mikkelä	1 496	1.1	11 640	8.8	19 581	14.8	36 720	27.8	40 505	30.7	21 464	16.3	308	0.2	312	0.2	132 026	100.0	
507 Mäntyharju	906	1.1	6 113	7.5	9 316	11.5	22 434	27.7	28 069	34.6	13 780	17.0	304	0.4	170	0.2	81 091	100.0	
588 Pertunmaa	261	0.9	2 457	8.1	4 735	15.6	8 119	26.7	9 976	29.3	4 705	15.5	97	0.3	63	0.2	30 414	100.0	
593 Pielisjärvi	2 360	1.8	10 353	7.8	18 680	14.0	42 897	32.2	38 981	29.3	19 838	14.9	7	0.0	124	0.1	133 241	100.0	
618 Punkaharju	535	1.4	2 335	6.1	4 732	12.4	11 564	30.2	13 721	35.9	5 203	13.6	25	0.1	119	0.3	38 235	100.0	
623 Puumala	514	0.8	5 296	7.9	8 402	12.6	19 374	28.0	23 253	34.8	9 747	14.6	62	0.1	209	0.3	66 858	100.0	
681 Rantasalmi	770	1.9	3 945	9.6	7 190	17.5	11 831	29.7	12 072	29.3	5 218	12.7	18	0.0	129	0.3	41 172	100.0	
696 Ristilä	455	1.0	3 535	7.7	5 716	12.5	11 881	25.9	15 548	33.9	8 537	18.6	149	0.3	83	0.2	45 903	100.0	
740 Savonlinna	1 469	1.5	7 178	7.4	13 691	14.1	28 336	29.2	32 447	33.4	13 734	14.1	75	0.1	276	0.3	97 206	100.0	
768 Sulkava	838	1.7	4 436	9.0	7 097	14.4	13 800	28.0	16 514	33.5	6 435	13.0	44	0.1	175	0.4	49 338	100.0	
Total	15 664	1.4	92 010	8.1	159 794	14.1	328 175	29.0	359 522	31.8	172 220	15.2	1 606	0.1	2 775	0.3	1 131 767	100.0	
Etelä-Pohjanmaa																			
005 Alajärvi	1 350	1.8	4 971	6.6	8 251	11.0	25 945	34.7	25 085	33.5	8 855	11.8	13	0.0	340	0.5	74 811	100.0	
010 Alavus	1 197	2.2	4 590	8.5	6 864	12.7	16 504	30.5	17 430	32.2	7 213	13.3	46	0.1	300	0.6	54 144	100.0	

Table 5c. Continued

Forestry centre	Open regeneration site		Young seedling stand		Advanced seedling stand		Young thinning stand		Advanced thinning stand		Mature stand		Shelterwood stand		Seed tree stand		Forest land total	
	ha	%	ha	%	ha	%	ha	%	ha	%	ha	%	ha	%	ha	%	ha	%
052 Evijärvi	479	2.0	2 300	9.8	3 192	13.6	9 626	41.1	5 493	23.4	2 339	10.0	17	0.1	1	0.0	23 447	100.0
074 Halsua	241	0.9	1 232	4.6	3 275	12.3	11 612	43.7	6 489	24.4	3 656	13.2	12	0.1	72	0.3	26 589	100.0
095 Himanka	387	2.2	1 378	7.7	2 038	11.3	7 457	41.5	4 472	24.9	2 196	12.2	7	0.0	48	0.3	17 984	100.0
145 Ilmajoki	655	2.0	3 512	10.5	4 508	13.4	10 825	32.2	7 660	22.8	6 265	18.6	60	0.2	138	0.4	33 622	100.0
151 Isojoki	588	1.4	2 620	6.1	4 952	11.4	15 679	36.2	12 151	28.0	7 175	16.6	42	0.1	133	0.3	43 342	100.0
152 Isokyrö	337	1.8	1 788	9.4	2 925	15.4	6 857	36.1	4 317	22.7	2 578	13.6	89	0.5	116	0.6	19 006	100.0
164 Jalasjärvi	1 271	2.6	4 832	9.7	7 180	14.4	15 485	31.1	14 087	28.3	6 656	13.4	63	0.1	227	0.5	49 802	100.0
217 Kannus	464	1.5	2 423	7.6	4 149	12.9	13 356	41.6	7 891	24.6	3 742	11.7	12	0.0	69	0.2	32 106	100.0
218 Karijoki	131	1.1	879	7.2	1 504	12.3	4 541	37.1	3 111	25.4	2 048	16.7	9	0.1	21	0.2	12 245	100.0
232 Kaunajoki	1 399	1.8	6 512	8.4	8 922	11.4	31 951	41.0	18 269	23.4	10 550	13.5	128	0.2	262	0.3	77 994	100.0
233 Kauhava	1 711	2.3	6 215	8.3	10 255	13.7	29 299	39.1	18 186	24.3	9 205	12.3	33	0.0	39	0.1	74 944	100.0
236 Kaustinen	398	1.7	1 678	7.3	2 708	11.8	9 784	42.7	5 852	25.6	2 429	10.6	14	0.1	37	0.2	22 901	100.0
272 Kokkola-Karleby	1 650	1.8	7 075	7.6	12 469	13.4	38 101	41.0	22 370	24.1	11 160	12.0	71	0.1	104	0.1	93 000	100.0
300 Kuortane	816	2.5	2 907	8.8	3 786	11.4	9 423	28.4	11 698	35.3	4 409	13.3	3	0.0	138	0.4	33 180	100.0
301 Kurikka	1 127	1.9	5 985	10.2	7 988	13.6	20 395	34.6	13 453	22.9	9 585	16.3	137	0.2	208	0.4	58 878	100.0
399 Laihia	480	1.5	2 528	7.9	3 953	12.3	11 563	36.1	8 265	25.8	5 025	15.7	91	0.3	159	0.5	32 065	100.0
403 Lappajärvi	478	1.7	1 741	6.2	3 139	11.1	11 470	40.6	7 619	27.1	3 768	13.3	9	0.0	11	0.0	28 235	100.0
408 Lapua	572	1.4	2 423	5.8	4 982	12.0	17 091	41.2	11 226	27.0	5 156	12.4	36	0.1	21	0.1	41 507	100.0
421 Lestijärvi	626	1.9	2 539	7.8	4 021	12.4	13 855	42.6	7 968	24.5	3 354	10.3	68	0.2	82	0.3	32 513	100.0
584 Perho	671	1.4	2 394	5.1	5 204	11.1	20 881	44.5	12 166	25.9	5 389	11.5	98	0.2	116	0.3	46 919	100.0
743 Seinäjoki	1 964	2.3	9 063	10.4	13 053	15.0	28 247	32.5	22 813	26.3	11 165	12.9	135	0.2	404	0.5	86 843	100.0
759 Soini	615	1.5	2 418	5.7	3 970	9.4	16 750	39.6	13 632	32.2	4 761	11.3	12	0.0	154	0.4	42 311	100.0
846 Teuva	605	1.7	3 011	8.5	4 710	13.2	13 265	37.2	8 246	23.1	5 679	15.9	46	0.1	71	0.2	35 633	100.0
849 Toholampi	528	1.4	3 156	8.5	4 696	12.7	14 819	40.1	8 815	23.9	4 853	13.1	11	0.0	72	0.2	36 951	100.0
863 Töysä	506	2.3	1 717	7.7	2 313	10.3	6 142	27.5	7 961	35.6	3 624	16.2	1	0.0	97	0.4	22 360	100.0
924 Vetele	516	1.7	1 983	6.5	3 201	10.4	13 479	43.9	8 092	26.4	3 353	10.9	14	0.1	53	0.2	30 692	100.0
934 Vimpeli	188	1.1	920	5.1	2 154	12.0	7 682	42.8	4 859	27.1	2 116	11.8	8	0.1	38	0.2	17 966	100.0
942 Vähäkylä	240	2.7	1 009	11.3	1 597	17.9	2 942	32.9	1 754	19.6	1 267	14.2	65	0.7	73	0.8	8 946	100.0
989 Ähtäri	943	1.4	3 876	5.9	6 708	10.2	22 792	34.6	23 712	36.0	7 520	11.4	10	0.0	240	0.4	65 800	100.0
Total	23 135	1.8	99 676	7.8	158 666	12.4	477 819	37.4	345 142	27.0	167 094	13.1	1 360	0.1	3 842	0.3	1 276 735	100.0
Keski-Suomi																		
077 Hankasalmi	509	1.2	3 824	8.6	7 597	17.1	13 551	30.6	12 786	28.8	5 971	13.5	46	0.1	71	0.2	44 354	100.0
172 Joutsa	393	0.6	5 962	8.7	9 786	14.3	17 429	25.5	23 654	34.6	10 847	15.9	150	0.2	168	0.3	68 390	100.0
179 Jyväskylä	1 252	1.4	9 405	10.1	15 286	16.5	24 000	25.8	28 700	30.9	13 911	15.0	129	0.1	212	0.2	92 897	100.0
182 Jämsä	1 583	1.2	11 992	9.3	20 067	15.6	34 990	27.2	41 920	32.6	17 534	13.7	214	0.2	174	0.1	128 474	100.0
216 Kannonkoski	612	1.6	2 465	6.4	3 441	8.9	12 436	32.3	14 187	36.8	5 159	13.4	13	0.0	202	0.5	38 515	100.0
226 Karstula	852	1.2	3 778	5.4	6 332	9.0	26 856	38.2	23 562	33.5	8 741	12.4	43	0.1	152	0.2	70 317	100.0
249 Keuruu	1 196	1.1	5 729	5.4	10 961	10.4	32 563	30.8	39 763	37.6	14 882	14.1	99	0.1	519	0.5	105 712	100.0
256 Kinnula	551	1.5	2 501	6.8	3 771	10.3	14 453	39.5	10 705	29.3	4 426	12.1	59	0.2	101	0.3	36 567	100.0
265 Kivijärvi	772	2.0	3 061	7.8	3 649	9.3	13 504	34.5	12 856	32.8	5 145	13.1	23	0.1	192	0.5	39 203	100.0
275 Konnevesi	803	1.9	3 773	8.8	6 777	15.8	12 868	29.9	12 637	29.4	6 098	14.2	0	0.0	67	0.2	43 022	100.0
291 Kuhmoinen	781	1.5	5 757	10.7	7 739	14.4	13 327	24.9	17 331	32.3	8 471	15.8	123	0.2	110	0.2	53 639	100.0
312 Kyyjärvi	365	1.1	1 579	4.7	2 887	8.6	14 478	43.2	10 537	32.3	3 564	10.6	15	0.1	81	0.2	33 505	100.0

Table 5c. Continued

Forestry centre	Open regeneration site		Young seedling stand		Advanced seedling stand		Young thinning stand		Advanced thinning stand		Mature stand		Shelterwood stand		Seed tree stand		Forest land total		
	ha	%	ha	%	ha	%	ha	%	ha	%	ha	%	ha	%	ha	%	ha	%	
Municipality																			
410 Laukaa	789	1.6	5 178	10.7	8 500	17.5	13 088	27.0	14 351	29.6	6 432	13.3	70	0.1	112	0.2	48 520	100.0	
435 Luhanaka	141	0.8	1 505	8.6	2 856	16.4	4 005	23.0	5 703	32.7	3 152	18.1	35	0.2	57	0.3	17 454	100.0	
495 Multia	778	1.2	3 344	5.3	5 543	8.7	21 891	34.5	22 891	36.1	8 777	13.8	40	0.1	141	0.2	63 406	100.0	
500 Muurame	151	1.4	1 174	10.6	1 831	16.5	2 872	25.8	3 364	30.3	1 682	15.1	19	0.2	27	0.2	11 120	100.0	
592 Petäjävesi	406	1.1	3 329	8.8	5 788	15.3	11 068	29.3	12 694	33.6	4 388	11.6	61	0.2	25	0.1	37 761	100.0	
601 Pihlajavesi	887	1.0	7 148	8.2	7 272	8.3	35 175	40.3	28 961	33.2	7 680	8.8	173	0.2	56	0.1	87 352	100.0	
729 Saarijärvi	1 306	1.3	6 541	6.4	10 534	10.4	33 563	33.1	35 571	35.0	13 692	13.5	60	0.1	283	0.3	101 550	100.0	
850 Toivakka	437	1.5	2 979	10.0	5 057	17.0	8 455	28.4	8 524	28.7	4 174	14.0	32	0.1	84	0.3	29 742	100.0	
892 Uurainen	314	1.1	2 400	8.5	4 233	14.9	8 563	30.2	9 696	34.1	3 129	11.0	48	0.2	17	0.1	28 399	100.0	
931 Viitasaari	1 362	1.3	8 853	8.3	14 204	13.3	36 482	34.1	35 814	33.4	10 243	9.6	85	0.1	51	0.1	107 094	100.0	
992 Äänekoski	1 157	1.6	5 876	7.9	10 120	13.6	22 576	30.3	24 989	33.5	9 668	13.0	34	0.1	110	0.2	74 530	100.0	
Total	17 395	1.3	108 154	7.9	174 231	12.8	428 195	31.5	451 198	33.1	177 768	13.1	1 572	0.1	3 011	0.2	1 361 523	100.0	
Pohjois-Savo																			
140 Iisalmi	850	1.5	6 745	12.2	8 526	15.4	20 463	36.9	13 254	23.9	5 484	9.9	0	0.0	105	0.2	55 406	100.0	
174 Juankoski	453	1.3	3 290	9.2	5 097	14.3	12 982	36.5	9 066	25.5	4 593	12.9	14	0.0	95	0.3	35 590	100.0	
204 Kaavi	633	1.1	4 385	7.6	6 227	10.7	22 840	38.5	16 579	28.6	7 520	13.0	21	0.0	264	0.5	57 968	100.0	
227 Karttula	815	2.0	3 458	8.4	6 274	15.2	13 347	32.4	11 445	27.8	5 807	14.1	1	0.0	77	0.2	41 224	100.0	
239 Keitele	480	1.2	3 188	7.8	5 251	12.9	14 757	36.1	13 847	33.9	3 231	7.9	63	0.2	58	0.1	40 875	100.0	
263 Kuruvesi	1 390	1.4	8 676	8.9	13 079	13.4	37 422	38.3	29 388	30.1	7 543	7.7	204	0.2	73	0.1	97 777	100.0	
297 Kuopio	1 141	1.3	7 506	8.6	12 471	14.3	28 096	32.3	23 662	27.2	13 863	15.9	0	0.0	344	0.4	87 084	100.0	
402 Lapinlahti	619	1.4	4 694	10.3	6 143	13.5	17 728	38.8	11 679	25.6	4 730	10.4	0	0.0	74	0.2	45 667	100.0	
420 Leppävirta	1 351	1.5	7 059	7.6	11 380	12.3	31 009	33.6	25 238	27.3	16 096	17.4	0	0.0	215	0.2	92 348	100.0	
476 Maaninka	495	1.5	3 885	11.5	4 459	13.1	11 896	35.1	8 511	25.1	4 628	13.6	0	0.0	50	0.2	33 921	100.0	
534 Nilsia	886	1.6	5 501	10.0	7 613	13.8	19 686	35.6	13 994	25.3	7 399	13.4	18	0.0	148	0.3	55 245	100.0	
595 Pielavesi	1 177	1.3	7 218	7.7	10 929	11.7	35 954	38.5	28 763	30.8	9 292	9.9	56	0.1	79	0.1	93 468	100.0	
686 Rautalampi	662	1.5	3 619	8.3	6 568	15.1	13 849	31.8	13 161	30.2	5 604	12.9	38	0.1	68	0.2	43 570	100.0	
687 Rautavaara	552	0.6	3 747	4.1	8 055	8.9	41 866	46.0	28 744	31.6	7 892	8.7	11	0.0	118	0.1	90 985	100.0	
749 Siilinjärvi	547	2.0	3 612	13.3	4 129	15.2	8 755	32.3	6 263	23.1	3 706	13.7	0	0.0	76	0.3	27 088	100.0	
762 Sonkajärvi	1 026	0.9	8 522	7.3	13 025	11.2	52 929	44.9	32 656	28.0	8 774	7.5	48	0.0	221	0.2	116 602	100.0	
778 Suonenjoki	1 095	1.8	4 704	7.8	8 604	14.3	18 897	31.5	17 501	29.1	9 184	15.3	12	0.0	60	0.1	60 055	100.0	
844 Tervo	394	1.4	2 762	9.5	4 766	16.4	9 474	32.7	7 989	27.5	3 546	12.2	22	0.1	65	0.2	29 019	100.0	
857 Tuuslenmäki	568	1.3	3 506	7.9	6 492	14.7	15 176	34.3	12 148	27.4	6 287	14.2	0	0.0	120	0.3	44 297	100.0	
915 Varkaus	490	1.6	2 164	7.1	3 560	11.8	9 538	31.5	8 955	29.6	5 517	18.2	0	0.0	63	0.2	30 286	100.0	
916 Varpaisjärvi	623	1.7	4 203	11.2	5 173	13.8	13 894	37.1	9 799	26.1	3 711	9.9	11	0.0	78	0.2	37 493	100.0	
921 Vesanto	331	0.9	2 938	8.3	5 084	14.4	11 600	32.9	11 590	32.9	3 606	10.2	31	0.1	63	0.2	35 243	100.0	
925 Vieremä	996	1.4	6 052	8.6	8 684	12.3	29 302	41.6	19 719	28.0	5 535	7.9	100	0.1	112	0.2	70 499	100.0	
Total	17 574	1.3	111 433	8.4	171 590	13.0	490 360	37.1	373 948	28.3	153 527	11.6	652	0.1	2 625	0.2	1 321 710	100.0	
Pohjois-Karjala																			
146 Ilomantsi	2 183	1.0	8 472	4.1	18 580	8.9	107 919	51.6	53 435	25.6	17 600	8.4	0	0.0	814	0.4	209 003	100.0	
167 Joensuu	2 813	1.4	13 159	6.7	23 666	12.0	73 186	37.1	59 686	30.3	23 987	12.2	1	0.0	596	0.3	197 095	100.0	
176 Juuka	1 605	1.3	7 769	6.2	12 933	10.3	51 358	40.9	38 772	30.8	12 807	10.2	0	0.0	478	0.4	125 721	100.0	
248 Kesälahti	479	1.5	2 215	7.0	3 827	12.1	10 554	33.3	10 497	33.1	3 952	12.5	0	0.0	167	0.5	31 691	100.0	

Table 5c. Continued

Forestry centre	Open regeneration site		Young seedling stand		Advanced seedling stand		Young thinning stand		Advanced thinning stand		Mature stand		Shelterwood stand		Seed tree stand		Forest land total		
	ha	%	ha	%	ha	%	ha	%	ha	%	ha	%	ha	%	ha	%	ha	%	
Municipality																			
260 Kitee	826	1.2	4 536	6.7	9 216	13.6	23 751	35.1	20 641	30.5	8 516	12.6	0	0.0	253	0.4	67 739	100.0	
276 Kontiolahdi	1 023	1.6	4 624	7.0	8 038	12.2	24 340	37.0	19 724	30.0	7 613	11.6	0	0.0	347	0.5	65 709	100.0	
309 Outokumpu	570	1.6	2 941	8.3	4 628	13.1	12 440	35.1	10 783	30.5	3 975	11.2	0	0.0	75	0.2	35 412	100.0	
422 Lieksa	3 654	1.3	16 570	6.0	30 968	11.3	129 093	47.0	69 795	25.4	23 069	8.4	0	0.0	1 350	0.5	274 499	100.0	
426 Liperi	962	1.8	5 179	9.8	7 427	14.1	17 238	32.8	15 491	29.4	6 191	11.8	3	0.0	143	0.3	52 635	100.0	
541 Nurmes	1 377	1.0	7 555	5.6	15 845	11.7	57 688	42.8	37 109	27.5	14 685	10.9	0	0.0	696	0.5	134 954	100.0	
607 Polvijärvi	845	1.4	4 639	7.6	7 909	12.9	23 496	38.3	17 992	29.4	6 233	10.2	0	0.0	186	0.3	61 300	100.0	
707 Rääkkylä	357	1.1	2 585	7.9	4 613	14.1	10 041	30.7	10 466	32.0	4 542	13.9	0	0.0	60	0.2	32 664	100.0	
848 Tohmajärvi	786	1.2	4 163	6.4	7 033	10.8	25 456	39.2	19 898	30.6	7 475	11.5	0	0.0	184	0.3	64 995	100.0	
911 Valtimo	534	0.8	4 038	6.0	8 311	12.3	29 569	43.7	19 475	28.8	5 635	8.3	0	0.0	148	0.2	67 729	100.0	
Total	18 014	1.3	88 444	6.2	162 994	11.5	596 146	42.0	403 764	28.4	146 281	10.3	5	0.0	5 497	0.4	1 421 146	100.0	
Kainuu																			
105 Hyvinsalmi	923	0.9	9 690	8.9	11 872	10.9	54 072	49.6	17 902	16.4	14 366	13.2	0	0.0	226	0.2	109 050	100.0	
205 Kajaani	1 790	1.2	9 238	6.4	15 429	10.7	68 158	47.4	35 999	25.0	12 686	8.8	192	0.1	455	0.3	143 947	100.0	
290 Kuhmo	3 167	0.9	22 742	6.3	43 121	12.0	189 103	52.6	57 245	15.9	42 681	11.9	13	0.0	1 159	0.3	359 231	100.0	
578 Paltamo	880	1.1	7 011	9.0	8 539	11.0	33 307	42.9	17 815	23.0	9 870	12.7	24	0.0	185	0.2	77 681	100.0	
620 Puolanka	1 836	1.0	18 621	10.2	22 402	12.3	84 419	46.3	33 924	18.6	21 002	11.5	67	0.0	241	0.1	182 512	100.0	
697 Ristijärvi	615	0.9	6 056	8.8	7 868	11.4	31 413	45.5	14 734	21.3	8 355	12.1	3	0.0	79	0.1	69 122	100.0	
765 Sotkamo	2 215	1.0	14 937	6.8	24 204	11.0	99 745	45.2	57 742	26.2	21 395	9.7	57	0.0	475	0.2	220 770	100.0	
777 Suomussalmi	4 533	1.2	34 758	9.5	45 562	12.4	186 056	50.6	44 351	12.1	51 364	14.0	1	0.0	1 188	0.3	367 812	100.0	
785 Vaala	1 671	2.0	6 395	7.6	12 591	14.9	40 258	47.6	15 323	18.1	7 874	9.3	196	0.2	235	0.3	84 543	100.0	
Total	17 631	1.1	129 448	8.0	191 588	11.9	786 531	48.7	295 034	18.3	189 593	11.7	552	0.0	4 242	0.3	1 614 619	100.0	
Pohjois-Pohjanmaa																			
009 Alavieska	311	2.0	1 675	10.5	1 465	9.2	7 218	45.3	3 766	23.6	1 471	9.2	6	0.0	40	0.3	15 952	100.0	
069 Haapajärvi	543	0.9	3 909	6.7	4 755	8.2	25 397	43.5	17 946	30.8	5 607	9.6	122	0.2	47	0.1	58 325	100.0	
071 Haapavesi	1 424	1.9	6 083	8.1	6 986	9.3	31 789	42.1	23 236	30.8	5 654	7.5	188	0.3	68	0.1	75 428	100.0	
072 Halluoto	434	3.4	2 232	17.4	2 242	17.5	3 875	30.2	2 419	18.8	1 455	11.3	7	0.1	184	1.4	12 846	100.0	
084 Haukipudas	746	2.5	2 935	9.7	3 989	13.2	11 642	38.5	6 341	21.0	4 296	14.2	35	0.1	276	0.9	30 262	100.0	
139 Ii	1 376	1.4	7 743	7.6	14 303	14.0	45 448	44.6	21 213	20.8	11 334	11.1	50	0.1	452	0.4	101 920	100.0	
208 Kalajo	1 653	3.7	4 825	10.7	3 998	8.9	21 611	48.0	9 308	20.7	3 430	7.6	7	0.0	224	0.5	45 055	100.0	
244 Kempele	97	1.6	467	7.9	1 021	17.3	2 245	38.0	1 283	21.7	735	12.4	18	0.3	45	0.8	5 910	100.0	
255 Kilminki	357	1.7	1 301	6.1	2 783	13.0	8 838	41.4	4 887	22.9	3 077	14.4	28	0.1	104	0.5	21 375	100.0	
305 Kuusamo	2 437	0.8	24 415	7.7	35 310	11.2	145 514	46.1	43 145	13.7	64 462	20.4	58	0.0	318	0.1	315 660	100.0	
317 Kärsämäki	732	1.4	2 651	5.1	4 207	8.1	24 953	47.8	15 227	29.2	4 337	8.3	42	0.1	51	0.1	52 201	100.0	
425 Liminka	566	1.6	2 288	6.5	6 305	17.9	15 943	45.1	6 966	19.8	3 132	8.9	68	0.3	0	0.0	35 267	100.0	
436 Lumijoki	342	2.7	1 208	9.6	2 173	17.3	4 864	38.8	2 657	21.2	1 195	9.5	46	0.2	50	0.6	12 534	100.0	
483 Merijärvi	438	2.6	2 219	13.0	1 561	9.1	7 122	41.6	4 205	24.6	1 538	9.0	6	0.0	18	0.1	17 107	100.0	
494 Muhos	1 026	2.1	3 986	8.3	7 997	16.7	21 181	44.3	8 597	18.0	4 805	10.0	107	0.2	156	0.3	47 856	100.0	
535 Nivala	469	1.5	3 505	11.5	2 919	9.6	11 301	37.1	8 986	29.5	3 107	10.2	74	0.2	65	0.2	30 427	100.0	
563 Oulainen	879	2.0	5 661	13.0	4 470	10.2	16 729	38.3	12 362	28.3	3 513	8.0	59	0.1	20	0.1	43 692	100.0	
564 Oulu	1 163	1.3	4 871	5.4	12 489	13.9	40 028	44.5	19 914	22.1	11 153	12.4	120	0.1	278	0.3	90 017	100.0	
567 Oulunsalo	105	2.2	486	10.0	847	17.5	1 551	32.1	1 093	22.6	679	14.0	11	0.2	68	1.4	4 840	100.0	

Table 5c. Continued

Forestry centre	Open regeneration site		Young seedling stand		Advanced seedling stand		Young thinning stand		Advanced thinning stand		Mature stand		Shelterwood stand		Seed tree stand		Forest land total		
	ha	%	ha	%	ha	%	ha	%	ha	%	ha	%	ha	%	ha	%	ha	%	
Municipality																			
615 Pudasjärvi	3 065	0.9	25 952	7.6	48 292	14.2	174 648	51.3	56 980	16.7	31 060	9.1	195	0.1	216	0.1	340 408	100.0	
625 Pynhijoki	983	2.4	4 469	10.9	4 560	11.1	18 736	45.7	8 574	20.9	3 592	8.8	12	0.0	108	0.3	41 034	100.0	
626 Pyhäsalmi	1 058	1.0	6 574	6.2	10 045	9.5	46 262	43.9	32 149	30.5	9 161	8.7	161	0.2	21	0.0	105 431	100.0	
630 Pynhijoki	579	1.0	2 762	4.8	7 487	13.1	28 076	49.0	12 537	21.9	5 703	10.0	132	0.2	66	0.1	57 343	100.0	
678 Raahelampi	772	2.0	3 737	9.6	5 341	13.7	14 625	37.6	9 207	23.7	4 873	12.5	138	0.4	166	0.4	38 857	100.0	
691 Reisjärvi	590	1.7	2 700	7.9	2 870	8.4	16 059	47.0	8 794	25.7	3 080	9.0	23	0.1	82	0.2	34 198	100.0	
746 Sievi	1 203	2.2	4 658	8.6	4 669	8.7	26 580	49.3	12 345	22.9	4 219	7.8	20	0.0	211	0.4	53 904	100.0	
748 Siikajoki	1 919	2.8	6 494	9.6	9 858	14.5	28 095	41.4	14 441	21.3	6 545	9.6	237	0.4	307	0.5	67 896	100.0	
791 Siikalatva	2 069	1.4	7 905	5.2	18 968	12.5	72 315	47.7	36 074	23.8	13 783	9.1	590	0.4	70	0.1	151 774	100.0	
832 Taipalekoski	2 139	1.3	16 713	10.2	16 720	10.2	73 436	44.7	27 983	17.0	26 811	16.3	207	0.1	227	0.1	164 234	100.0	
859 Tyrnävä	651	2.3	2 116	7.5	4 721	16.7	12 569	44.5	5 208	18.5	2 871	10.2	57	0.2	33	0.1	28 227	100.0	
889 Utajärvi	1 565	1.5	6 440	6.2	15 425	14.9	51 803	50.2	17 636	17.1	10 102	9.8	93	0.1	169	0.2	103 234	100.0	
926 Vhantti	704	2.0	2 905	8.4	4 225	12.2	14 480	41.9	8 478	24.5	3 596	10.4	110	0.3	94	0.3	34 592	100.0	
972 Yli-Ii	547	1.1	3 151	6.3	7 127	14.2	25 106	50.0	9 158	18.2	5 090	10.1	36	0.1	49	0.1	50 263	100.0	
977 Ylivieska	584	1.4	4 286	10.6	3 968	9.8	16 116	39.7	11 906	29.3	3 566	8.8	77	0.2	82	0.2	40 585	100.0	
Total	33 524	1.4	183 321	7.9	284 099	12.2	1 066 154	45.8	485 022	20.8	269 032	11.6	3 140	0.1	4 363	0.2	2 328 656	100.0	
Lapland																			
047 Enontekiö	188	0.3	2 029	3.1	3 338	5.1	23 319	35.3	10 603	16.0	26 335	39.8	170	0.3	174	0.3	66 157	100.0	
148 Inari	700	0.2	13 992	3.6	61 118	15.8	107 929	27.9	40 172	10.4	143 572	37.1	3 886	1.0	15 699	4.1	387 068	100.0	
240 Kemi	127	2.1	599	9.9	918	15.2	2 204	36.4	1 179	19.5	948	15.7	0	0.0	72	1.2	6 046	100.0	
241 Kemijärvi	671	1.7	2 942	7.3	5 153	12.8	18 448	46.0	7 202	17.9	5 402	13.5	34	0.1	292	0.7	40 143	100.0	
261 Kittilä	3 537	0.9	26 110	6.9	34 498	9.1	172 986	45.4	70 755	18.6	66 805	17.5	586	0.2	5 621	1.5	380 898	100.0	
273 Kolari	1 305	0.8	12 310	7.4	21 171	12.8	73 561	44.3	33 408	20.1	21 781	13.1	96	0.1	2 291	1.4	165 922	100.0	
320 Kemijärvi	1 265	0.5	16 794	6.9	27 022	11.0	126 633	51.7	39 992	16.3	29 504	12.1	117	0.1	3 506	1.4	244 833	100.0	
498 Muonio	1 554	1.5	6 526	6.4	8 742	8.6	40 925	40.3	13 166	13.0	27 695	27.3	225	0.2	2 614	2.6	101 447	100.0	
583 Pelkosenniemi	332	0.3	6 456	6.1	14 185	13.3	57 199	53.6	12 170	11.4	15 332	14.4	118	0.1	846	0.8	106 638	100.0	
614 Posio	1 631	0.9	15 421	8.7	22 015	12.5	80 202	45.4	29 605	16.8	26 928	15.3	49	0.0	718	0.4	176 570	100.0	
683 Ranua	1 439	0.7	14 207	7.0	32 826	16.2	109 445	53.9	28 542	14.1	16 240	8.0	111	0.1	192	0.1	203 001	100.0	
698 Rovaniemi	4 389	0.8	46 362	8.8	70 789	13.4	262 323	49.8	73 310	13.9	62 106	11.8	828	0.2	6 468	1.2	526 574	100.0	
732 Salla	2 410	0.8	21 379	6.8	38 011	12.0	146 261	46.3	30 953	9.8	73 682	23.3	248	0.1	3 304	1.0	316 248	100.0	
742 Savukoski	2 839	0.9	39 117	11.7	40 455	12.1	147 373	44.2	38 185	11.5	54 566	16.4	905	0.3	9 732	2.9	333 172	100.0	
751 Simo	923	1.2	5 528	7.2	11 242	14.6	38 319	49.6	12 905	16.7	7 870	10.2	52	0.1	426	0.6	77 265	100.0	
758 Sodankylä	4 447	0.9	51 307	10.4	62 894	12.8	216 192	43.9	54 797	11.1	91 580	18.6	964	0.2	10 047	2.0	492 227	100.0	
845 Tervola	1 323	1.3	9 764	9.6	12 050	11.8	50 881	49.8	15 142	14.8	12 522	12.3	62	0.1	358	0.4	102 102	100.0	
851 Tornio	642	0.8	5 597	7.2	11 824	15.2	33 213	42.6	15 731	20.2	10 282	13.2	367	0.5	358	0.5	78 015	100.0	
854 Pello	1 122	0.9	9 120	6.9	17 837	13.6	72 667	55.2	14 571	11.1	12 698	9.7	449	0.3	3 154	2.4	131 618	100.0	
890 Utsjoki	0	0.0	45	1.6	83	2.9	2 322	81.8	87	3.1	214	7.6	1	0.1	88	3.1	2 840	100.0	
976 Ylitornio	1 504	1.1	13 036	9.5	21 460	15.7	71 998	52.6	16 181	11.8	11 502	8.4	18	0.0	1 269	0.9	136 967	100.0	
Total	32 347	0.8	318 643	7.8	517 631	12.7	1 854 402	45.5	558 655	13.7	717 561	17.6	9 286	0.2	67 228	1.7	4 075 752	100.0	

Table 5d. The mean volume of growing stock in development classes on forest land by forestry centres.

Forestry centre Municipality	Open regeneration site	Young seedling stand	Advanced seedling stand	Young thinning stand	Advanced thinning stand m ³ /ha	Mature stand	Shelterwood stand	Seed tree stand	Forest land total
Åland									
035 Brändö	2.8	26.3	40.9	102.6	189.7	197.6	140.3	116.9	128.4
043 Eckerö	7.8	19.2	32.5	119.9	187.0	240.5	139.9	74.0	153.3
060 Finström	5.1	18.9	32.0	122.4	200.6	239.0	184.3	77.5	155.0
062 Föglö	3.0	26.4	30.3	114.1	179.7	221.5	164.3	85.2	151.4
065 Geta	5.6	25.6	29.9	115.6	179.5	225.1	134.3	78.7	149.4
076 Hammarland	6.2	19.6	30.1	122.0	194.7	239.9	152.7	79.3	153.6
170 Jomala	4.5	16.3	31.6	121.2	190.8	243.7	145.5	68.8	149.5
295 Kumlinge	2.9	23.6	39.5	95.9	164.1	186.6	238.0	127.6	131.5
318 Kökar	1.9	0.0	22.8	150.7	110.6	134.2	–	0.0	132.1
417 Lemland	4.8	20.7	30.9	124.5	198.9	237.4	194.0	73.7	153.6
438 Lumparland	2.6	30.0	31.4	116.1	183.1	233.8	172.4	78.4	157.2
478 Mariehamn-Maarianhamina	4.4	24.4	33.2	111.8	181.7	217.0	97.4	68.5	123.8
736 Saltvik	4.7	21.8	32.4	119.5	180.3	230.0	161.7	78.3	158.4
766 Sottunga	0.0	29.8	33.8	106.0	182.8	198.1	144.8	105.7	136.4
771 Sund	5.2	21.9	33.6	119.9	182.8	236.7	144.3	76.7	156.3
941 Vårdö	4.2	25.5	34.0	117.3	170.2	227.5	130.7	72.1	157.0
Total	5.0	21.1	32.7	118.8	185.9	230.7	159.1	81.6	151.5
Rannikko/Etelärannikko									
049 Espoo-Esbo	18.3	21.2	33.9	121.8	201.9	241.5	123.8	64.8	156.2
078 Hanko-Hangö	28.6	30.4	39.1	113.6	176.3	244.1	70.2	57.3	165.0
091 Helsinki-Helsingfors	9.5	11.9	28.3	119.0	203.8	260.0	135.0	66.8	148.0
092 Vantaa-Vanda	20.8	14.3	29.1	125.6	218.8	254.3	133.9	70.5	148.0
149 Ingå-Inkoo	11.0	16.5	33.3	112.2	195.2	244.6	99.5	62.0	145.4
235 Kauniainen-Grankulla	17.0	19.7	29.0	122.2	197.3	233.8	128.9	80.1	154.0
257 Kirkkonummi-Kyrkslätt	10.1	18.0	33.6	116.1	190.5	230.9	115.6	57.0	135.7
322 Kemiönsaari	7.4	19.5	28.6	112.0	173.5	221.1	73.4	53.6	145.6
407 Lapinjärvi-Lapträsk	14.5	30.8	40.1	128.3	207.4	259.2	122.4	57.3	168.0
424 Liljendal	13.8	27.0	35.5	127.5	205.7	250.6	107.5	63.4	162.8
434 Loviisa-Lovisa	4.5	25.3	35.4	125.0	204.0	257.6	138.6	78.2	172.3
444 Länsi-Turunmaa	8.1	27.6	30.6	108.6	174.8	211.5	80.8	56.9	138.0
585 Pernä-Pernaja	9.1	23.1	36.2	127.0	205.8	257.2	122.0	63.2	164.0
638 Porvoo-Borgå	12.1	27.2	37.8	125.9	207.9	254.0	121.0	69.5	165.8
701 Ruotsinpyhtää-Strömfors	11.0	22.2	39.3	126.8	206.1	254.0	136.1	47.4	160.2
710 Raasepori	12.9	18.0	33.6	116.7	188.7	239.0	80.0	52.9	161.5
753 Sipoo-Sibbo	17.8	29.9	33.8	128.3	217.9	268.9	126.9	52.0	174.7
755 Siuntio-Sjundeå	12.4	16.6	33.6	121.7	204.1	237.0	99.6	53.3	132.2
Total	11.3	21.1	33.9	119.9	194.7	240.9	105.0	57.8	154.9
Rannikko/Pohjanmaan rannikko									
231 Kaskinen-Kaskö	12.5	8.6	23.6	84.9	171.2	183.1	92.5	16.1	87.6
280 Korsnäs	6.4	14.0	25.8	102.0	159.7	203.3	70.1	44.2	113.7
287 Kristinestad-Kristiinankaupunki	4.7	8.9	24.1	95.4	153.3	194.9	81.0	25.7	109.8
288 Kronoby-Kruunupy	6.6	4.7	29.2	96.1	156.5	191.7	141.7	4.0	105.5
440 Larsmo-Luoto	12.5	4.5	30.7	99.5	160.4	205.4	136.9	0.0	102.6
475 Malax-Maalaihti	6.4	18.2	26.9	101.9	154.7	202.5	85.1	41.9	114.6
499 Korsholm-Mustasaari	6.3	15.3	26.7	113.3	162.9	206.4	87.4	36.1	126.7
545 Närpes-Närpiö	5.8	8.8	25.2	93.8	160.1	185.9	92.9	32.3	108.5
559 Oravais-Oravainen	8.6	14.4	29.0	105.7	155.1	196.6	96.6	28.2	105.1
598 Jakobstad-Pietarsaari	6.4	6.3	31.6	100.2	163.6	165.4	136.4	3.4	98.1
599 Pedersöre-Pedersören kunta	7.9	4.3	29.9	95.4	159.9	192.6	141.7	0.0	105.3
893 Nykarleby-Uusikaarlepyy	10.4	12.9	29.5	101.4	154.1	187.0	94.2	26.0	110.7
905 Vaasa-Vasa	10.0	14.1	28.3	110.3	172.1	224.5	86.8	39.8	133.0
945 Vörå-Maxmo Vöyri-Maksamaa	7.1	16.6	27.5	105.1	156.4	200.6	93.5	30.8	109.7
Total	7.1	10.5	27.6	100.1	158.1	196.2	96.2	32.7	111.3
Lounais-Suomi									
019 Aura	12.5	18.2	27.8	113.9	187.7	236.3	90.6	48.4	144.2
050 Eura	38.9	20.6	32.5	107.3	173.5	227.9	100.4	40.3	139.6
051 Eurajoki	0.0	15.9	24.8	113.4	170.1	242.5	102.9	61.9	135.4
079 Harjavalta	0.0	12.2	34.1	123.2	164.4	223.6	101.0	48.7	135.1
099 Honkajoki	1.0	6.9	22.0	78.9	132.2	162.7	127.2	30.1	91.1
102 Huittinen	29.2	9.6	36.5	125.5	189.5	255.3	163.8	48.5	141.3
181 Jämijärvi	1.8	8.1	18.9	97.4	158.2	217.7	117.9	28.5	113.7
202 Kaarina	10.1	16.2	28.3	114.0	182.5	225.1	87.9	56.3	138.9
214 Kankaanpää	2.0	9.2	19.3	88.6	143.7	198.4	89.3	30.1	105.4
230 Karvia	1.2	6.6	23.8	80.4	133.6	175.5	145.4	28.8	94.9
254 Kiikoinen	0.2	11.9	25.6	116.7	188.7	221.5	137.0	33.3	130.3
271 Kokemäki	3.5	11.7	32.3	114.8	170.4	230.0	105.0	45.8	131.1
284 Koski T.I.	11.2	20.6	42.2	116.6	201.8	332.4	111.9	78.3	158.2
304 Kustavi	7.1	22.8	28.0	101.8	160.9	200.1	88.4	55.0	117.0
319 Köyliö	0.0	14.9	27.1	104.1	166.0	237.8	114.2	48.8	142.3

Table 5d. Continued

Forestry centre	Open regeneration site	Young seedling stand	Advanced seedling stand	Young thinning stand	Advanced thinning stand	Mature stand	Shelterwood stand	Seed tree stand	Forest land total
Municipality					m ³ /ha				
400 Laitila	24.5	24.1	26.8	97.2	167.1	207.5	75.3	31.1	130.1
413 Lavia	1.6	20.6	26.1	109.8	179.9	226.4	136.4	33.1	132.9
423 Lieto	9.5	20.3	28.1	113.3	184.8	230.5	86.8	50.6	150.5
430 Loimaa	7.9	18.9	31.0	119.9	189.8	283.7	115.2	55.0	153.0
442 Luvia	1.0	9.8	32.1	118.1	204.9	252.6	248.6	83.3	161.8
480 Marttila	12.4	16.1	29.7	112.8	186.5	238.6	89.3	50.3	145.7
481 Masku	8.0	14.9	26.4	109.8	178.1	219.9	91.1	51.7	133.4
484 Merikarvia	3.1	10.9	22.1	95.7	166.4	231.5	75.8	29.8	124.3
503 Mynämäki	12.6	19.0	29.5	108.0	174.9	221.0	93.1	51.0	139.2
529 Naantali	6.8	22.3	28.3	106.1	167.7	204.2	88.6	52.0	130.6
531 Nakkila	0.0	6.3	30.4	122.3	196.0	224.8	104.7	61.5	143.6
537 Noormarkku	6.2	11.8	35.2	117.2	180.9	227.3	137.3	64.9	141.7
538 Nousiainen	8.9	16.9	28.0	112.0	182.6	228.2	87.2	49.9	145.4
561 Oripää	4.4	11.0	28.6	109.8	175.0	231.3	107.8	51.0	141.0
577 Paimio	11.1	19.6	28.6	115.0	181.9	226.4	77.2	52.3	151.4
608 Pomarkku	8.5	14.4	34.8	111.2	179.9	233.4	106.7	43.5	149.3
609 Pori	10.3	6.9	35.1	124.9	197.1	224.1	146.8	74.2	150.5
631 Pyhäranta	10.0	20.0	24.8	109.8	187.6	228.1	86.7	44.4	142.6
636 Pöytyä	15.2	19.9	30.5	107.0	180.8	228.8	90.0	47.0	147.6
680 Raisio	11.8	13.5	26.8	112.8	174.1	217.5	95.9	54.8	132.5
684 Rauma	13.6	19.9	27.4	96.9	181.1	219.8	100.2	54.3	135.8
704 Rusko	11.7	18.2	29.5	115.0	181.6	223.9	85.8	50.2	148.2
734 Salo	10.6	19.0	30.6	115.0	187.9	237.1	75.9	50.0	156.1
738 Sauvo	9.0	20.3	28.4	112.7	179.8	219.4	82.9	54.1	142.1
747 Siikainen	3.0	12.7	21.0	94.9	156.3	220.4	70.0	31.2	122.3
761 Somero	32.8	24.6	38.0	109.3	198.1	283.1	113.3	83.5	147.6
783 Säkö	18.2	20.6	30.6	97.4	169.7	225.4	132.7	28.0	132.3
833 Taivassalo	4.4	18.8	26.6	103.2	167.5	200.2	93.7	53.3	120.2
838 Tarvasjoki	10.1	19.2	30.0	116.4	191.2	237.9	90.6	47.9	152.4
853 Turku-Åbo	12.0	14.4	27.0	114.4	178.7	224.1	96.8	59.3	136.1
886 Ulvila	0.0	11.5	36.1	118.7	181.6	220.8	84.7	43.5	139.0
895 Uusikaupunki	2.7	22.5	29.0	105.4	167.4	205.7	83.1	51.7	125.3
918 Vehmaa	8.3	18.0	26.7	104.2	166.8	205.5	86.1	51.8	117.8
Total	8.8	15.5	29.1	106.9	175.8	227.5	89.0	50.3	136.0
Häme-Uusimaa									
015 Artjärvi	18.6	22.1	36.4	125.2	213.1	267.5	129.0	54.1	156.5
016 Asikkala	14.3	18.4	35.5	118.8	210.9	277.2	129.0	52.4	155.7
018 Askola	16.2	25.2	34.6	131.1	211.6	261.9	132.0	44.8	161.3
061 Forssa	41.8	19.2	42.2	104.3	219.4	281.6	162.0	39.9	158.9
081 Hartola	19.4	19.3	31.6	115.6	211.9	266.6	209.5	76.0	155.5
082 Hattula	12.6	15.6	34.9	120.5	203.0	253.8	116.6	53.3	139.8
086 Hausjärvi	28.1	15.1	29.3	132.4	203.4	268.2	155.0	98.5	142.5
098 Hollola	25.9	16.3	34.1	115.9	210.0	279.9	136.2	97.4	149.0
103 Humpplila	10.2	30.0	33.1	108.2	216.9	292.0	-	58.1	169.0
106 Hyvinkää	24.1	17.4	29.3	127.8	200.4	253.2	135.8	96.2	144.7
109 Hämeenlinna	19.0	15.3	33.9	123.0	213.0	269.3	121.0	48.9	152.9
111 Heinola	20.0	17.1	30.6	107.5	199.8	273.4	126.2	69.7	150.6
165 Janakkala	14.3	13.8	32.5	127.5	204.7	265.9	106.7	79.1	149.9
169 Jokioinen	17.0	21.8	43.2	89.4	226.4	262.7	3.3	36.1	144.7
186 Järvenpää	22.0	15.3	28.9	133.8	221.7	252.9	130.3	71.9	131.8
223 Karjalohja	14.6	14.6	33.2	111.9	209.1	252.8	113.5	53.5	130.2
224 Karkkila	15.7	20.3	36.1	126.2	213.6	261.2	122.8	38.0	157.3
245 Kerava	19.8	16.7	27.0	130.3	220.8	252.2	122.6	69.4	142.2
283 Hämeenkoski	32.8	14.5	32.3	123.5	219.6	280.9	119.5	135.3	147.1
316 Kärkölä	34.7	13.3	33.1	116.2	214.4	281.9	151.2	131.9	139.0
398 Lahti	10.3	20.0	35.2	110.1	202.1	266.3	79.1	48.7	135.7
433 Loppi	12.8	15.2	32.7	118.3	202.8	255.0	104.8	58.3	143.6
444 Lohja	17.3	15.7	32.6	118.1	210.1	246.2	106.7	58.3	127.8
504 Myrskylä-Mörskom	17.8	28.5	36.8	128.9	212.2	257.5	137.9	61.3	161.6
505 Mäntsälä	35.6	17.2	30.5	126.6	213.0	280.8	166.0	111.8	153.6
532 Nastola	14.3	16.6	36.6	111.7	208.3	267.3	172.4	80.5	147.5
540 Nummi-Pusula	14.7	17.0	34.2	119.2	210.1	248.8	117.7	64.7	140.0
543 Nurmijärvi	18.9	19.6	29.6	126.8	212.6	249.5	131.5	47.8	130.8
560 Orimattila	27.0	18.6	31.8	117.7	199.3	268.1	115.0	75.9	136.3
576 Padasjoki	15.7	18.5	40.7	121.3	206.2	267.6	94.3	53.1	158.0
611 Pornainen	19.2	28.7	36.7	130.1	211.9	254.7	125.3	56.7	159.0
616 Pukkila	19.0	23.8	35.9	129.7	215.7	260.9	123.9	29.3	152.9
694 Riihimäki	19.9	16.1	27.2	125.3	203.7	265.2	163.1	71.1	136.3
781 Sysmä	11.8	19.0	32.2	119.3	210.7	276.9	147.8	91.9	161.5
834 Tammela	17.2	25.4	38.0	112.4	211.8	269.4	149.8	35.0	158.7

Table 5d. Continued

Forestry centre	Open regeneration site	Young seedling stand	Advanced seedling stand	Young thinning stand	Advanced thinning stand	Mature stand	Shelterwood stand	Seed tree stand	Forest land total
Municipality	m ³ /ha								
858 Tuusula	19.1	19.1	29.6	130.2	227.9	270.6	138.7	49.9	147.2
927 Vihti	19.4	20.4	35.9	126.0	209.0	247.2	123.7	58.7	148.0
981 Ypäjä	18.2	28.1	40.8	96.2	219.5	282.5	–	45.2	162.2
Total	19.5	17.8	33.7	119.7	209.5	267.5	129.9	58.8	150.1
Kaakkois-Suomi									
075 Hamina	9.4	8.6	25.6	116.5	184.4	257.3	143.9	29.4	131.7
142 Iitti	17.2	18.3	33.6	113.4	207.1	270.9	157.5	67.4	157.3
153 Imatra	22.3	8.5	26.7	122.6	210.7	278.8	101.6	42.1	149.7
285 Kotka	10.0	11.9	24.9	106.4	184.5	240.2	117.0	36.3	118.8
286 Kouvola	14.5	13.3	28.3	111.2	191.4	270.2	146.1	88.5	149.2
405 Lappeenranta	12.5	7.5	25.5	112.0	193.7	271.2	135.6	38.7	135.0
416 Lemi	4.1	7.2	23.5	108.5	191.5	276.8	101.2	51.9	132.1
441 Luumäki	10.3	7.2	25.0	111.5	184.3	269.2	143.5	39.2	136.4
489 Miehikkälä	7.8	7.5	25.9	114.8	178.8	273.9	262.9	29.4	137.7
580 Parikkala	12.7	8.8	29.2	112.7	205.2	269.8	95.4	41.8	138.7
624 Pyhtää-Pyttis	16.3	20.4	41.2	123.7	203.7	258.4	150.4	94.7	162.6
689 Rautjärvi	32.6	8.4	31.6	118.6	204.6	278.5	111.3	34.3	147.3
700 Ruokolahti	13.8	9.4	28.6	110.0	187.9	259.6	87.1	41.3	142.2
739 Savitaipale	2.4	8.4	23.2	108.3	181.0	253.4	96.9	45.2	128.9
775 Suomenniemi	9.3	12.0	27.7	111.9	178.1	252.5	125.8	113.6	139.4
831 Taipalsaari	1.6	9.3	24.5	116.6	177.6	236.6	79.5	37.1	132.2
935 Virolahti	6.6	7.1	26.6	114.0	176.9	281.1	262.0	22.2	132.7
978 Ylämaa	9.0	8.6	25.6	116.8	182.2	268.3	230.3	31.2	142.4
Total	11.8	10.0	27.4	112.7	190.0	266.1	164.6	50.2	141.0
Pirkanmaa									
020 Akaa	13.9	18.9	35.5	116.7	202.6	270.2	161.6	35.8	135.9
108 Hämeenkyrö	8.1	17.7	34.8	112.1	197.8	250.1	106.5	52.3	140.6
143 Ikaalinen	4.6	13.7	29.6	103.1	175.0	233.9	92.9	49.8	126.5
177 Juupajoki	7.9	14.9	31.7	108.7	195.3	254.7	91.0	46.8	143.3
211 Kangasala	7.4	17.9	29.2	105.8	194.7	239.4	137.9	67.0	141.8
250 Kihniö	1.9	8.1	25.2	93.7	150.3	203.2	152.6	31.0	116.8
289 Kuhmalahti	11.4	16.0	36.8	119.3	198.6	258.8	94.1	44.2	137.4
310 Kylmäkoski	40.9	20.4	45.5	102.2	212.9	262.1	162.0	40.6	148.3
418 Lempäälä	3.9	18.8	25.8	98.4	215.6	239.8	160.6	81.5	147.3
508 Mänttä-Vilppula	7.9	12.6	32.3	114.0	198.4	263.9	98.8	47.2	153.1
536 Nokia	3.0	24.4	32.2	105.6	193.6	248.4	126.2	55.7	141.9
562 Orivesi	8.3	17.4	33.1	111.5	200.8	263.2	94.4	51.8	148.8
581 Parkano	2.4	8.8	20.7	92.9	146.4	193.0	141.9	31.1	111.1
604 Pirkkala	2.7	14.8	26.2	104.3	217.6	252.2	161.4	79.6	142.3
619 Punkalaidun	23.6	25.4	33.7	114.8	207.1	295.3	163.4	75.7	160.2
635 Pälkäne	18.3	17.4	34.2	132.8	208.2	271.5	117.6	57.3	161.1
702 Ruovesi	5.4	13.7	30.3	111.9	194.1	253.2	92.6	45.9	150.4
790 Sastamala	29.5	22.4	34.6	118.2	188.5	247.3	105.9	44.2	139.2
837 Tampere	9.7	16.8	33.9	114.5	201.1	260.2	104.8	55.0	153.8
887 Urjala	31.3	25.6	41.2	106.9	217.6	277.0	162.0	57.1	158.0
908 Valkeakoski	6.6	21.8	31.2	116.7	207.0	265.7	153.5	40.3	151.7
922 Vesilähti	14.4	22.8	38.1	108.0	198.5	271.6	150.5	50.6	150.3
936 Virrat	1.2	7.3	21.8	96.4	162.8	220.0	140.6	28.4	124.5
980 Ylöjärvi	6.0	14.5	30.8	106.9	182.7	240.4	100.2	46.2	141.4
Total	9.7	15.8	31.1	107.8	187.3	245.4	119.9	48.2	140.0
Etelä-Savo									
046 Enonkoski	19.7	10.4	28.6	113.5	201.6	273.9	95.8	42.1	138.7
090 Heinävesi	16.7	11.8	25.3	109.3	193.9	272.0	90.8	32.4	135.8
097 Hirvensalmi	20.7	19.5	35.0	108.5	202.1	281.2	146.7	75.8	152.6
171 Joroinen	7.6	11.4	25.8	102.5	189.5	273.9	–	57.7	134.7
178 Juva	22.9	12.7	27.6	107.4	188.1	273.9	132.7	84.7	141.6
213 Kangasniemi	52.8	11.1	28.1	98.7	187.5	269.6	98.7	32.9	130.2
246 Kerimäki	14.6	9.2	30.3	111.0	200.8	273.4	94.4	49.5	140.6
491 Mikkeli	22.6	13.4	29.0	104.3	193.1	276.1	133.5	77.7	139.4
507 Mäntyharju	14.3	13.6	29.4	109.1	185.8	265.6	128.3	98.7	144.9
588 Pertunmaa	27.5	18.8	32.4	110.5	204.8	281.6	163.4	67.7	147.7
593 Pieksämäki	14.5	10.1	24.0	105.2	177.9	255.0	65.3	20.1	128.3
618 Punkaharju	5.4	9.2	31.7	112.7	199.5	282.4	94.0	46.7	148.9
623 Puumala	1.1	11.6	23.0	121.2	177.9	237.8	79.8	38.0	135.7
681 Rantasalmi	17.7	9.6	27.0	110.4	197.0	269.8	91.8	54.3	129.8
696 Ristiina	17.7	14.2	28.7	109.3	193.2	267.5	131.2	101.7	148.9
740 Savonlinna	12.2	10.7	29.9	112.2	198.3	267.6	87.4	46.3	142.1
768 Sulkava	3.6	10.1	26.6	110.0	191.7	259.2	86.6	45.9	133.8
Total	17.6	12.0	27.8	108.2	190.9	268.0	124.0	56.5	138.3

Table 5d. Continued

Forestry centre	Open regeneration site	Young seedling stand	Advanced seedling stand	Young thinning stand	Advanced thinning stand	Mature stand	Shelterwood stand	Seed tree stand	Forest land total
Municipality	m ³ /ha								
Etelä-Pohjanmaa									
005 Alajärvi	3.7	5.5	22.7	82.1	144.0	196.7	99.3	30.6	103.1
010 Alavus	1.0	5.5	25.0	80.2	150.0	189.9	151.1	24.2	101.9
052 Evijärvi	5.4	5.2	24.4	87.8	151.9	190.8	156.9	13.6	94.7
074 Halsua	5.9	11.1	24.2	72.8	127.7	176.1	155.0	11.1	90.8
095 Himanka	6.2	5.3	23.9	87.7	145.0	190.0	155.0	18.5	99.0
145 Ilmajoki	0.7	5.7	22.6	91.0	149.6	181.6	90.5	26.1	101.1
151 Isojoki	2.0	6.7	24.3	85.7	138.1	185.4	91.5	28.8	103.8
152 Isokyrö	5.0	12.1	25.6	92.4	141.8	189.0	107.2	38.3	97.1
164 Jalasjärvi	1.0	5.9	22.8	84.7	144.1	193.2	136.4	27.2	97.1
217 Kannus	9.7	7.7	24.6	82.1	135.0	173.5	155.0	16.5	91.6
218 Karijoki	4.4	7.9	28.0	90.8	145.0	185.5	97.5	20.8	105.7
232 Kauhajoki	0.9	5.3	21.5	79.3	125.9	179.6	94.8	23.1	89.4
233 Kauhava	3.8	5.3	23.2	91.4	143.7	181.7	154.2	13.7	96.7
236 Kaustinen	6.2	5.5	23.2	84.1	142.7	183.3	155.3	17.2	95.3
272 Kokkola-Karleby	7.0	6.2	25.5	87.4	146.7	184.9	143.7	14.7	97.4
300 Kuortane	0.7	5.0	20.2	80.6	148.3	214.3	137.0	23.8	106.5
301 Kurikka	2.3	6.5	23.5	89.6	145.1	180.9	95.7	31.2	97.9
399 Laihia	4.4	12.4	26.4	96.9	151.4	197.4	107.5	44.7	109.7
403 Lappajärvi	2.0	6.2	23.8	90.3	145.6	180.8	155.1	13.8	103.2
408 Lapua	4.7	5.9	25.9	90.2	150.3	191.3	157.3	14.9	105.2
421 Lestijärvi	7.1	6.9	23.2	83.5	135.4	167.8	41.3	25.9	89.8
584 Perho	9.8	6.1	21.5	81.6	137.2	173.8	43.9	25.6	94.8
743 Seinäjoki	1.1	7.1	24.6	85.5	145.0	183.0	104.1	28.4	94.2
759 Soini	2.8	5.3	24.8	86.2	146.2	197.1	93.1	34.7	106.2
846 Teuva	3.9	7.8	26.5	89.7	144.7	175.5	97.9	33.1	99.3
849 Toholampi	9.5	9.1	23.1	78.8	134.9	181.2	155.0	14.3	91.5
863 Töysä	1.0	5.5	17.5	78.3	149.6	210.0	137.0	23.4	111.1
924 Veteli	9.2	5.9	22.9	82.6	145.7	186.4	155.0	12.1	98.1
934 Vimpeli	18.8	6.4	22.9	82.7	148.0	188.8	155.0	14.5	101.0
942 Vähäkylä	4.2	14.6	24.3	101.4	145.5	217.1	93.8	43.0	99.7
989 Ähtäri	2.6	5.1	22.9	93.3	151.8	214.2	131.4	37.8	114.3
Total	3.8	6.6	23.7	85.7	143.9	187.5	105.5	27.6	99.2
Keski-Suomi									
077 Hankasalmi	25.4	9.5	26.5	97.3	183.8	272.4	84.1	32.8	125.2
172 Joutsa	19.4	22.0	30.0	108.0	204.4	262.3	153.3	76.7	146.7
179 Jyväskylä	9.6	13.9	28.1	100.0	193.4	261.9	111.6	44.5	131.2
182 Jämsä	13.9	10.9	25.4	96.3	174.5	254.6	87.5	19.6	123.2
216 Kannonkoski	9.2	6.4	25.2	98.3	155.2	220.6	84.7	29.5	121.5
226 Karstula	4.5	5.9	26.8	90.5	151.3	208.1	70.6	29.0	114.0
249 Keuruu	4.0	8.9	26.1	100.0	169.0	233.9	102.2	43.4	130.8
256 Kinnula	9.5	6.4	24.2	88.8	143.8	190.6	62.3	24.8	103.5
265 Kivijärvi	6.9	6.3	24.3	93.3	151.9	212.5	64.7	27.2	112.9
275 Konnevesi	8.6	6.6	26.8	102.4	190.6	274.6	–	38.6	130.6
291 Kuhmoinen	8.7	13.8	26.8	99.3	190.8	267.0	130.7	47.0	134.3
312 Kyyjärvi	4.1	5.9	26.7	83.7	146.2	187.4	70.2	32.0	104.8
410 Laukaa	14.1	11.1	26.0	98.7	176.5	260.6	85.2	32.6	119.5
435 Luhanka	11.5	16.1	35.9	107.2	216.6	258.8	151.9	44.0	149.9
495 Multia	4.2	6.4	25.8	89.1	151.6	217.3	76.6	31.6	118.3
500 Muurame	7.3	13.4	30.4	102.9	203.3	277.2	96.8	45.7	136.8
592 Petäjävesi	13.0	9.1	25.7	94.0	168.0	241.1	81.7	26.6	117.1
601 Pihtipudas	9.2	6.1	28.1	95.8	137.4	193.9	61.0	22.8	104.2
729 Saarijärvi	5.2	5.9	26.4	95.6	158.5	226.2	81.0	30.5	120.9
850 Toivakka	14.5	15.6	26.0	104.3	191.8	241.8	117.0	39.4	125.0
892 Uurainen	11.7	9.5	25.6	91.8	164.1	243.8	82.7	37.2	115.5
931 Viitasaari	14.2	7.3	21.1	94.3	166.7	233.6	36.1	20.7	113.9
992 Äänekoski	12.4	7.1	25.0	99.1	180.3	261.6	48.0	24.6	128.6
Total	10.1	9.9	26.2	96.2	169.9	240.5	92.6	36.2	122.4
Pohjois-Savo									
140 Iisalmi	4.0	9.9	22.0	100.3	175.0	244.9	–	10.3	107.7
174 Juankoski	8.4	10.0	22.5	97.4	175.9	261.0	38.6	11.7	118.3
204 Kaavi	10.5	6.9	22.0	96.8	164.9	248.0	59.5	8.1	119.7
227 Karttula	12.0	10.7	25.3	104.5	186.8	274.9	67.0	39.3	129.5
239 Keitele	12.8	10.2	29.6	92.4	174.2	262.2	36.6	18.3	117.9
263 Kiuruvesi	7.1	7.9	24.4	89.5	150.1	214.5	32.0	14.7	100.1
297 Kuopio	3.4	10.5	23.4	110.2	203.2	273.7	–	13.7	138.7
402 Lapinlahti	5.4	9.6	22.0	102.4	175.9	255.2	–	8.7	115.2
420 Leppävirta	3.2	9.8	22.7	115.1	195.9	277.3	–	13.9	144.1
476 Maaninka	4.2	9.1	21.9	103.6	178.8	269.9	–	15.4	122.0
534 Nielsiä	7.8	11.6	21.5	98.5	179.1	261.6	32.3	12.6	119.8

Table 5d. Continued

Forestry centre	Open regeneration site	Young seedling stand	Advanced seedling stand	Young thinning stand	Advanced thinning stand	Mature stand	Shelterwood stand	Seed tree stand	Forest land total
Municipality	m ³ /ha								
595 Pielavesi	7.6	10.4	23.7	98.8	170.8	250.1	32.0	15.1	119.2
686 Rautalampi	13.8	9.4	24.0	105.7	180.9	264.5	69.6	18.3	127.0
687 Rautavaara	6.1	8.1	23.3	87.8	146.2	214.9	42.6	9.6	107.7
749 Siilinjärvi	4.2	9.3	21.2	102.8	187.3	274.3	–	11.0	118.6
762 Sonkajärvi	5.6	7.9	22.9	88.2	147.7	213.1	40.2	7.6	100.2
778 Suonenjoki	14.9	8.8	24.0	105.5	181.1	264.9	65.9	25.0	130.9
844 Tervo	12.1	9.2	25.2	101.3	184.4	269.5	68.9	22.8	122.1
857 Tuusniemi	4.1	10.2	23.2	108.0	195.3	274.0	–	15.0	133.7
915 Varkaus	3.6	9.3	25.5	114.1	196.6	273.4	–	23.4	147.6
916 Varpaisjärvi	7.8	11.3	21.4	94.3	168.0	254.7	32.5	9.9	108.4
921 Vesanto	12.3	9.6	25.7	97.1	179.2	269.9	68.5	18.7	123.2
925 Vieremä	7.1	8.7	23.4	89.9	152.0	206.2	34.3	12.3	99.9
Total	7.4	9.4	23.4	98.3	172.3	255.2	40.6	13.8	118.8
Pohjois-Karjala									
146 Ilomantsi	4.1	10.4	20.9	90.6	150.4	243.2	–	14.2	108.1
167 Joensuu	9.8	7.5	21.2	95.2	168.8	261.4	86.0	18.4	121.5
176 Juuka	6.2	8.0	21.9	93.1	156.1	235.9	–	19.9	113.1
248 Kesälahti	5.8	9.8	24.3	99.4	184.3	246.7	–	43.8	128.8
260 Kitee	12.7	8.1	23.1	96.9	184.2	250.9	–	39.7	125.6
276 Kontiolahti	6.1	8.8	22.5	94.4	171.1	241.8	86.0	19.1	117.9
309 Outokumpu	9.7	11.4	21.4	100.5	187.7	237.7	86.0	17.7	123.1
422 Lieksa	5.3	13.1	20.1	89.1	151.7	227.0	–	16.6	102.7
426 Liperi	8.3	10.7	20.8	102.4	197.2	256.0	86.0	22.0	125.9
541 Nurmes	8.4	9.3	26.6	90.1	140.0	217.1	67.0	4.1	104.4
607 Polvijärvi	9.1	8.4	21.6	96.1	174.8	237.0	–	19.9	115.9
707 Rääkkylä	12.5	10.6	26.4	110.2	206.4	244.4	–	42.8	138.8
848 Tohmajärvi	12.8	7.0	23.6	96.1	170.2	257.1	–	16.6	122.5
911 Valtimo	10.5	7.9	21.3	89.1	142.3	223.1	56.0	18.2	101.6
Total	7.7	9.6	22.0	92.8	162.5	240.9	85.6	17.8	113.2
Kainuu									
105 Hyrynsalmi	5.6	6.5	22.0	76.5	127.2	189.5	–	25.4	86.9
205 Kajaani	5.2	6.8	20.0	83.2	134.2	171.8	44.4	13.1	90.9
290 Kuhmo	8.2	10.3	19.6	72.7	132.2	204.4	32.0	17.9	86.8
578 Paltamo	6.6	8.6	24.4	87.3	140.0	205.4	55.8	21.0	99.3
620 Puolanka	5.5	6.1	23.0	76.5	119.2	154.4	100.3	17.2	78.9
697 Ristijärvi	14.9	6.1	30.3	80.3	125.7	191.3	32.0	20.3	90.6
765 Sotkamo	13.0	6.9	22.7	82.3	140.3	200.8	59.6	17.0	96.5
777 Suomussalmi	5.3	6.3	21.7	67.5	111.8	167.7	167.9	32.4	74.5
785 Vaala	2.0	7.5	28.7	79.0	122.9	140.9	48.6	26.4	78.1
Total	6.9	7.3	22.3	75.5	128.8	182.0	54.6	22.4	85.1
Pohjois-Pohjanmaa									
009 Alaveska	6.5	4.0	26.8	83.2	134.9	160.2	36.4	20.8	87.3
069 Haapajärvi	9.7	5.8	30.0	88.8	140.5	176.3	70.0	26.1	101.9
071 Haapavesi	4.3	5.2	24.9	85.6	131.4	171.1	88.8	24.4	92.4
072 Hailuoto	2.0	8.1	25.8	76.9	119.0	143.6	34.4	14.1	68.0
084 Haukipudas	8.8	10.0	29.0	83.1	132.0	156.6	58.8	21.0	87.1
139 Ii	10.8	11.2	29.5	76.2	126.0	143.8	66.2	19.9	81.5
208 Kalajoki	3.4	4.1	24.2	87.1	134.1	150.4	33.0	19.0	83.7
244 Kempele	11.1	7.7	28.0	84.7	135.0	159.8	54.1	22.1	87.3
255 Kiiminki	4.1	9.6	31.4	87.1	140.3	155.9	51.1	20.7	95.5
305 Kuusamo	3.8	9.0	18.2	65.3	105.4	126.3	129.9	40.2	73.1
317 Kärsämäki	6.6	6.1	25.3	87.7	141.8	174.3	34.0	26.4	100.3
425 Liminka	2.2	7.5	29.9	78.1	127.1	142.0	40.9	4.3	79.0
436 Lumijoki	1.2	6.1	28.5	78.8	131.5	151.5	41.2	14.3	78.6
483 Merijärvi	2.3	3.4	29.3	80.4	137.3	163.8	57.2	16.9	85.2
494 Muhos	2.3	7.1	28.2	76.6	123.4	144.9	49.6	23.6	76.1
535 Nivala	8.8	5.1	25.6	92.2	137.3	182.3	88.3	23.6	96.9
563 Oulainen	2.9	3.8	26.9	79.8	128.3	164.3	87.2	16.0	83.5
564 Oulu	4.3	9.4	30.0	85.2	130.7	154.9	46.6	24.2	90.9
567 Oulunsalo	15.4	7.1	27.3	82.9	134.7	147.0	52.7	22.0	83.9
615 Pudasjärvi	2.6	5.7	23.7	72.6	110.4	135.6	89.7	27.1	72.0
625 Pyhäjoki	3.6	3.9	27.0	81.6	138.1	153.6	33.0	20.2	83.2
626 Pyhäsalmi	6.1	5.8	31.0	86.5	139.0	172.9	65.6	25.7	98.8
630 Pyhäntä	2.3	8.1	31.9	81.1	129.0	152.6	48.9	24.8	87.8
678 Raahe	3.8	5.9	30.4	82.5	133.1	153.0	50.1	21.8	86.9
691 Reisjärvi	9.6	4.9	26.1	90.1	142.6	181.4	33.0	24.5	98.1
746 Sievi	9.2	4.9	21.0	85.6	136.2	170.6	33.0	23.9	89.3
748 Siikajoki	2.2	6.1	30.0	77.3	129.2	142.1	46.1	18.2	78.4

Table 5d. Continued

Forestry centre	Open regeneration site	Young seedling stand	Advanced seedling stand	Young thinning stand	Advanced thinning stand	Mature stand	Shelterwood stand	Seed tree stand	Forest land total
Municipality	m ³ /ha								
791 Siikalatva	2.8	7.4	30.2	83.7	129.6	147.1	54.6	52.0	88.5
832 Taivalkoski	4.9	5.8	20.5	71.4	108.3	142.2	101.2	26.4	76.5
859 Tyrnävä	2.2	7.4	30.2	77.3	127.4	138.3	40.1	28.2	77.8
889 Utajärvi	1.7	8.5	28.9	79.1	122.5	147.4	50.8	44.9	80.1
926 Vihanti	2.6	6.4	29.6	77.1	131.7	158.2	58.1	18.9	85.4
972 Yli-Ii	3.9	13.8	29.3	76.8	125.8	146.1	61.4	39.8	81.2
977 Ylivieska	8.0	4.7	25.3	84.9	131.6	169.8	106.8	23.0	90.6
Total	4.4	6.8	26.1	77.8	126.0	145.3	64.3	24.7	82.5
Lapland									
047 Enontekiö	10.6	20.9	11.0	39.4	77.4	76.9	67.4	24.8	58.4
148 Inari	1.5	16.1	30.5	55.3	69.2	94.1	84.8	19.5	64.6
240 Kemi	5.0	6.5	27.7	82.4	148.0	143.0	33.0	84.5	87.3
241 Kemijärvi	5.8	13.6	31.3	85.9	137.8	141.0	2.1	63.7	88.7
261 Kittilä	0.3	16.2	18.9	56.0	84.6	87.9	82.4	29.4	59.9
273 Kolari	0.7	20.2	22.9	62.2	106.8	111.2	10.8	21.5	68.4
320 Kemijärvi	10.0	12.6	22.7	66.3	95.6	104.8	67.4	19.2	66.3
498 Muonio	0.1	30.0	13.7	54.2	86.3	92.8	86.1	23.4	62.3
583 Pelkosenniemi	5.1	11.0	22.7	61.5	95.0	98.9	48.8	17.3	61.9
614 Posio	3.8	7.3	18.1	63.5	94.2	110.2	106.6	19.4	64.5
683 Ranua	4.8	6.6	25.9	65.5	107.1	115.7	49.0	24.5	64.4
698 Rovaniemi	8.4	12.8	24.1	65.7	104.5	112.5	65.1	20.9	65.3
732 Salla	12.5	10.1	17.6	58.3	91.5	92.7	44.8	25.0	60.7
742 Savukoski	5.5	11.3	17.3	56.5	87.2	89.4	50.3	23.4	53.9
751 Simo	8.3	13.0	31.2	72.3	119.0	129.4	44.0	43.6	74.8
758 Sodankylä	9.7	13.1	17.8	53.8	88.7	85.2	77.9	20.1	53.6
845 Tervola	7.4	15.0	27.8	80.5	122.0	131.9	66.7	22.1	79.3
851 Tornio	3.4	16.5	22.9	85.8	130.5	139.1	27.4	55.8	86.2
854 Pello	0.4	12.6	21.4	67.7	118.2	121.4	64.0	40.6	67.1
890 Utsjoki	–	11.0	16.3	51.4	39.2	74.0	73.2	12.6	49.9
976 Ylitornio	8.3	15.8	27.3	63.9	118.1	101.1	43.3	24.7	62.1
Total	4.8	14.9	25.5	57.4	85.1	95.5	73.1	22.0	63.2

Table 6a. The mean volume of growing stock by tree species and roundwood assortment on forest and poorly productive forest land by forestry centres.

Forestry centre Municipality	Pine			Spruce			Birch			Other broadleaved tree species			All tree species
	Total	Logs	Pulpwood	Total	Logs	Pulpwood	Total	Logs	Pulpwood	Total	Logs	Pulpwood	
m ³ /ha													
Åland													
035 Brändö	39.2	6.2	28.6	10.7	2.9	6.6	23.0	0.9	14.4	27.1	0.8	18.4	99.9
043 Eckerö	70.4	17.4	48.4	26.5	8.9	15.5	19.8	1.6	14.6	10.5	0.3	8.3	127.2
060 Finström	66.5	17.1	45.3	29.8	10.1	17.4	22.6	1.9	16.6	14.6	0.5	11.5	133.5
062 Föglö	73.7	15.1	53.7	22.6	7.0	13.9	15.9	0.9	11.8	10.4	0.4	8.2	122.6
065 Geta	67.1	13.3	48.0	18.9	6.0	11.4	12.6	0.8	9.4	6.5	0.2	5.2	105.0
076 Hammarland	69.1	17.1	47.6	27.8	9.2	16.4	21.5	1.7	16.0	11.6	0.4	9.3	129.9
170 Jomala	67.8	18.2	45.6	30.2	10.4	17.4	21.7	1.8	15.8	13.8	0.4	10.9	133.4
295 Kumlinge	56.9	7.0	42.2	5.7	1.5	3.6	16.2	0.5	9.5	17.6	0.7	11.2	96.4
318 Kökar	7.9	0.5	5.4	3.2	0.6	2.4	37.0	0.0	14.4	34.4	0.3	22.5	82.4
417 Lemland	66.8	17.0	45.7	30.7	10.1	18.1	23.4	1.8	17.3	13.4	0.4	10.7	134.3
438 Lumparland	75.9	17.2	53.6	25.6	8.5	15.2	16.4	1.1	12.3	9.2	0.3	7.3	127.1
478 Mariehamn-Maarianhamina	50.4	10.0	36.5	16.9	4.8	10.3	18.8	1.4	13.5	18.2	0.3	13.9	104.3
736 Saltvik	74.9	16.1	53.2	23.3	7.7	13.9	14.0	0.9	10.4	7.2	0.2	5.7	119.3
766 Sottunga	54.3	8.8	40.2	13.1	3.7	8.2	16.4	0.6	10.8	15.5	0.4	10.4	99.3
771 Sund	73.1	16.5	51.5	25.1	8.3	14.9	16.4	1.2	12.2	8.6	0.2	6.6	123.2
941 Vårdö	73.2	14.3	52.9	20.3	6.5	12.3	12.0	0.7	8.9	5.5	0.2	4.3	111.0
Total	67.2	15.1	47.2	23.6	7.7	14.0	18.6	1.2	13.4	12.0	0.4	9.1	121.5
Rannikko/Etelärannikko													
049 Espoo-Esbo	55.4	20.7	32.5	61.4	29.1	28.8	24.2	4.9	16.6	9.6	1.6	6.3	150.6
078 Hanko-Hangö	70.3	25.0	42.3	51.5	22.4	25.9	14.1	1.9	10.2	4.2	0.7	2.9	140.0
091 Helsinki-Helsingfors	48.0	18.7	27.2	50.2	24.4	22.6	24.7	4.9	17.2	11.6	1.8	8.1	134.5
092 Vantaa-Vanda	38.3	15.0	21.8	58.9	27.3	27.9	33.1	6.6	22.8	14.8	2.3	10.0	145.2
149 Ingå-Inkoo	63.3	22.9	37.7	48.3	21.0	24.2	16.5	2.9	11.4	6.5	1.2	4.3	134.5
235 Kauniainen-Grankulla	57.8	20.3	34.8	51.0	23.7	24.0	23.2	4.4	15.8	9.6	1.7	6.1	141.5
257 Kirkkonummi-Kyrkslätt	57.9	20.3	35.0	47.1	21.1	23.0	17.4	3.1	12.1	6.9	1.2	4.6	129.3
322 Kemiönsaari	71.8	24.7	44.1	36.0	15.2	18.7	10.0	1.3	7.3	3.5	0.6	2.5	121.3
407 Lapinjärvi-Lapträsk	50.1	19.8	28.5	83.8	36.7	42.5	24.7	4.6	17.2	6.7	1.6	4.0	165.3
424 Lijental	52.1	20.4	29.8	78.8	34.6	40.0	22.8	4.5	15.7	6.1	1.5	3.6	159.8
434 Loviisa-Lovisa	67.0	25.3	39.3	75.4	34.5	36.8	19.4	3.6	13.7	5.1	1.0	3.4	166.8
444 Länsi-Turunmaa	69.2	22.3	43.6	29.6	11.4	16.2	10.7	1.3	7.8	5.2	0.9	3.6	114.7
585 Pernå-Pernaja	56.0	21.3	32.6	74.8	33.5	37.2	22.2	4.2	15.5	6.6	1.5	4.1	159.5
638 Porvoo-Borgå	57.1	21.6	33.4	73.4	32.8	36.5	22.2	4.4	15.4	7.5	1.6	4.8	160.3
701 Ruotsinpyhtää-Strömfors	53.1	20.3	30.8	71.5	30.7	36.5	25.5	4.6	17.9	6.6	1.5	4.0	156.7
710 Raasepori	70.6	26.3	41.7	55.8	25.1	27.7	15.7	2.4	11.3	5.2	1.0	3.5	147.3
753 Sipoo-Sibbo	51.2	20.1	29.1	81.7	39.6	37.8	25.5	5.2	17.7	10.3	1.9	6.7	168.7
755 Siuntio-Sjundeå	47.6	17.6	27.9	51.1	22.1	25.7	20.6	3.5	14.2	8.5	1.7	5.2	127.7
Total	61.7	22.4	36.8	55.5	24.6	27.7	18.1	3.1	12.7	6.5	1.2	4.3	141.8
Rannikko/Pohjanmaan rannikko													
231 Kaskinen-Kaskö	28.4	6.0	20.6	28.3	9.2	16.6	25.0	0.9	18.6	4.4	0.5	2.3	86.0
280 Korsnäs	38.9	9.5	27.2	41.7	12.7	25.6	26.2	1.1	18.9	4.8	0.5	3.5	111.5
287 Kristinestad-Kristiinankaupunki	53.7	12.5	38.0	35.9	14.1	19.2	14.9	0.8	10.8	2.5	0.2	1.7	107.0
288 Kronoby-Kruunupyy	55.5	10.6	41.1	22.7	7.2	13.4	20.1	0.7	15.8	2.7	0.3	1.9	101.0
440 Larsmo-Luoto	47.9	8.0	36.1	26.2	9.0	15.0	20.0	0.7	14.8	5.4	0.9	3.6	99.5
475 Malax-Maalahti	39.5	9.0	28.0	38.9	11.9	23.8	26.0	1.0	18.8	5.0	0.4	3.7	109.4
499 Korsholm-Mustasaari	37.7	7.6	28.1	51.0	17.7	29.7	28.3	1.0	21.3	6.7	0.3	5.1	123.7
545 Närpes-Närpiö	48.9	11.2	34.7	36.6	12.8	20.9	17.6	0.8	12.6	2.1	0.2	1.4	105.1
559 Oravais-Oravainen	40.5	7.6	30.2	30.2	8.9	18.3	26.0	1.0	19.2	4.0	0.5	2.7	100.7
598 Jakobstad-Pietarsaari	44.3	7.9	33.3	23.2	6.2	14.6	23.9	0.7	18.4	3.5	0.4	2.4	94.8
599 Pedersöre-Pedersören kunta	53.7	9.7	40.3	23.3	6.9	14.2	21.7	0.7	17.0	2.4	0.3	1.7	101.1
893 Nykarleby-Uusikaarlepyy	52.9	10.3	39.4	27.3	8.2	16.6	22.9	0.9	17.3	3.1	0.4	2.0	106.2
905 Vaasa-Vasa	35.1	7.7	25.6	61.8	22.0	36.0	29.6	1.2	22.2	7.1	0.3	5.4	133.6
945 Vörå-Maxmo Vöyri-Maksamaa	38.4	8.0	28.0	38.6	12.5	23.0	26.4	1.1	19.2	4.9	0.4	3.6	108.4
Total	47.1	9.7	34.4	34.7	11.6	20.4	22.4	0.9	16.7	3.8	0.3	2.7	108.0
Lounais-Suomi													
019 Aura	65.9	25.2	38.2	48.8	21.0	24.9	16.7	2.1	11.9	6.8	1.2	4.8	138.2
050 Eura	64.5	24.7	37.7	46.9	18.5	25.0	19.1	1.8	13.9	5.3	0.7	4.2	135.8
051 Eurajoki	55.0	18.5	34.7	52.2	20.6	27.5	20.6	1.6	14.7	4.1	0.4	3.0	131.9
079 Harjavalta	54.1	17.6	34.6	52.6	21.4	27.4	22.4	2.0	16.2	3.2	0.2	2.5	132.4
099 Honkajoki	63.2	15.5	44.0	10.9	4.1	5.9	12.1	0.8	8.8	1.3	0.1	0.8	87.5
102 Huittinen	52.5	18.1	32.4	58.7	25.7	29.5	22.6	2.5	15.9	4.0	0.6	2.9	137.8
181 Jämijärvi	53.8	16.3	34.5	32.9	14.9	15.6	17.6	1.3	13.1	3.5	0.3	2.4	107.8
202 Kaarina	66.0	23.8	39.7	40.1	16.1	21.4	16.1	1.8	11.6	8.2	1.4	5.7	130.5
214 Kankaanpää	58.0	16.2	38.6	25.6	11.9	12.0	14.5	1.0	10.7	2.9	0.3	2.0	101.1
230 Karvia	65.9	16.2	45.8	11.4	4.0	6.5	11.3	0.8	8.2	1.3	0.1	0.8	89.9
254 Kiikoinen	54.0	18.6	33.2	52.6	23.6	25.8	18.0	1.6	13.2	2.4	0.1	1.8	127.0
271 Kokemäki	55.4	18.4	34.7	48.5	21.4	24.1	20.9	2.0	15.1	3.7	0.2	3.0	128.4
284 Koski T.I.	60.6	26.9	31.9	62.4	29.9	29.8	24.2	2.6	17.4	5.3	1.3	3.3	152.4

Table 6a. Continued

Forestry centre	Pine			Spruce			Birch		Other broadleaved tree species			All tree species	
	Total	Logs	Pulpwood	Total	Logs	Pulpwood	Total	Logs	Pulpwood	Total	Logs		Pulpwood
Municipality	m ³ /ha												
304 Kustavi	64.3	19.0	41.9	19.3	6.7	11.2	8.4	0.9	6.1	4.2	0.6	2.9	96.2
319 Köyliö	77.5	29.8	45.4	37.6	16.6	18.6	13.9	1.2	9.8	3.0	0.3	2.4	132.0
400 Laitila	66.8	24.4	40.2	36.7	13.6	20.2	15.0	1.6	11.0	4.1	0.6	3.1	122.4
413 Lavia	61.9	21.5	38.0	47.1	21.3	23.0	17.1	1.6	12.8	2.8	0.2	2.0	128.9
423 Lieto	74.3	28.2	43.6	47.0	20.1	24.2	15.0	1.9	10.7	5.9	0.9	4.2	142.2
430 Loimaa	59.6	25.5	32.3	62.3	30.5	28.9	20.3	2.3	14.7	5.2	1.4	3.2	147.3
442 Luuvia	72.4	23.4	47.0	56.4	21.8	31.1	26.6	2.1	20.9	5.5	0.8	4.0	160.9
480 Marttila	63.0	23.3	37.4	49.5	21.2	25.4	18.3	2.3	13.2	6.4	1.3	4.4	137.3
481 Masku	67.8	23.7	41.5	35.0	13.7	18.9	13.6	1.5	9.8	6.1	1.0	4.3	122.5
484 Merikarvia	55.0	15.9	36.3	46.1	21.7	21.6	16.5	1.0	12.4	4.8	0.3	3.4	122.4
503 Mynämäki	69.6	24.5	42.4	39.2	15.3	21.3	16.4	1.9	11.9	5.0	0.9	3.5	130.2
529 Naantali	70.8	22.5	45.1	26.0	9.8	14.4	9.5	1.1	6.9	4.9	0.7	3.4	111.2
531 Nakkila	54.7	16.7	35.9	57.3	22.8	30.5	24.2	2.0	17.9	4.6	0.6	3.4	140.8
537 Noormarkku	55.3	19.4	33.8	58.9	26.7	28.9	20.8	2.0	15.3	4.1	0.5	2.9	139.1
538 Nousiainen	72.5	26.4	43.6	43.8	18.3	22.9	14.4	1.8	10.5	4.6	0.8	3.2	135.3
561 Oripää	67.6	24.3	40.8	44.1	18.8	22.8	16.3	2.0	11.7	4.6	0.8	3.2	132.6
577 Paimio	73.5	27.2	43.7	45.0	19.2	23.2	14.6	1.8	10.5	5.9	1.0	4.2	139.0
608 Pomarkku	57.0	20.9	33.8	66.4	33.1	30.2	18.7	2.0	13.5	3.4	0.3	2.5	145.5
609 Pori	60.1	21.4	37.0	56.8	22.9	30.3	25.0	2.4	18.7	5.9	0.9	4.0	147.8
631 Pyhärinta	65.9	23.8	40.2	45.1	17.0	25.3	18.1	2.1	13.7	6.0	0.4	4.9	135.2
636 Pöytyä	69.9	25.3	42.1	45.9	19.2	24.0	17.0	2.1	12.3	5.1	1.0	3.5	137.9
680 Raisio	67.1	23.7	41.0	33.5	13.2	18.0	14.4	1.6	10.3	7.4	1.0	5.3	122.4
684 Rauma	64.9	23.3	39.4	41.3	16.7	21.9	16.3	1.5	12.2	5.3	0.4	4.0	127.7
704 Rusko	73.3	26.7	44.0	45.5	18.8	24.0	16.4	2.0	11.9	5.4	1.0	3.8	140.6
734 Salo	69.5	26.3	40.8	53.7	24.0	26.8	16.5	2.2	11.9	6.0	1.1	4.1	145.7
738 Sauvo	70.5	25.0	42.9	39.6	16.0	21.1	13.7	1.6	9.9	5.7	1.0	3.9	129.4
747 Siikainen	58.0	16.3	38.7	39.7	19.0	18.3	17.0	1.0	12.6	4.3	0.3	3.0	119.0
761 Somero	52.9	20.9	30.1	66.3	31.5	31.4	21.5	2.7	15.0	4.3	0.8	2.9	145.0
783 Säkyä	69.5	27.1	40.3	35.5	15.4	17.9	13.9	1.4	10.1	4.5	0.8	3.4	123.4
833 Taivassalo	66.9	21.1	42.9	23.7	8.6	13.4	9.9	1.0	7.2	5.0	0.7	3.5	105.5
838 Tarvasjoki	68.1	25.7	40.1	51.3	21.8	26.5	17.4	2.2	12.5	7.4	1.4	5.1	144.2
853 Turku-Åbo	64.3	23.1	38.9	37.8	15.2	20.1	16.8	1.9	11.9	8.4	1.2	6.0	127.3
886 Ulvila	53.9	17.8	33.8	56.2	24.1	28.5	21.9	2.1	15.9	3.8	0.4	2.8	135.8
895 Uusikaupunki	67.6	22.6	42.3	28.6	10.5	16.0	13.1	1.4	9.4	5.4	0.8	3.8	114.7
918 Vehmaa	64.7	21.9	40.2	27.7	10.2	15.5	12.6	1.4	9.1	5.4	0.8	3.8	110.5
Total	63.1	21.8	38.8	44.4	19.2	22.5	17.2	1.7	12.5	4.6	0.7	3.3	129.3
Häme-Uusimaa													
015 Artjärvi	43.1	17.1	24.4	80.7	37.2	39.4	22.6	4.0	15.5	8.1	1.7	4.8	154.5
016 Asikkala	44.0	19.5	23.0	77.2	38.3	35.1	25.2	4.5	17.5	8.0	1.1	5.4	154.4
018 Askola	41.8	17.0	23.3	84.0	37.9	41.7	24.7	5.0	16.8	8.7	2.1	5.1	159.2
061 Forssa	38.9	18.7	18.9	89.4	46.3	39.3	22.8	3.2	16.3	5.1	0.8	3.6	156.2
081 Hartola	41.9	21.0	19.5	79.8	41.4	35.2	26.2	4.6	18.5	7.0	0.7	4.7	154.8
082 Hattula	44.4	19.0	23.9	61.0	27.4	29.8	24.0	4.1	16.7	7.9	1.4	5.0	137.3
086 Hausjärvi	41.3	19.4	20.2	73.8	34.5	35.9	18.3	2.8	12.5	5.6	0.7	3.7	139.0
098 Hollola	37.7	18.0	18.5	82.8	41.8	37.2	20.4	2.8	14.4	7.3	1.0	4.8	148.2
103 Humppila	50.7	22.1	27.0	91.6	47.3	41.0	18.6	1.8	13.8	5.8	1.0	3.9	166.7
106 Hyvinkää	40.8	17.9	21.2	74.5	35.6	35.6	20.5	3.3	14.2	6.3	0.9	4.1	142.1
109 Hämeenlinna	42.4	19.4	21.5	81.9	39.9	38.1	21.9	3.5	15.3	5.8	1.0	3.7	151.9
111 Heinola	58.1	28.1	28.0	60.0	30.8	26.3	25.0	4.7	17.0	6.9	1.0	4.5	150.0
165 Janakkala	41.7	19.2	21.1	77.7	37.5	36.4	21.1	3.6	14.6	7.0	1.1	4.6	147.6
169 Jokioinen	32.8	13.3	18.3	85.6	43.4	38.9	19.2	2.1	14.0	6.3	0.5	4.7	143.8
186 Järvenpää	30.6	12.4	16.8	60.4	27.2	29.4	27.5	5.0	19.1	14.4	2.1	9.2	132.8
223 Karjalohja	48.4	17.4	28.8	45.7	19.6	23.2	24.4	3.9	17.0	9.2	1.7	5.8	127.7
224 Karkkila	51.2	20.1	29.2	72.4	33.2	35.1	23.5	4.4	16.2	8.2	1.8	4.9	155.3
245 Kerava	38.0	14.9	21.5	55.8	24.9	27.3	29.8	5.7	20.7	14.3	2.3	9.3	137.9
283 Hämeenkoski	30.9	14.7	15.0	87.6	42.6	41.0	21.0	2.6	14.7	6.9	1.0	4.5	146.4
316 Kärkölä	30.8	13.5	16.0	80.2	37.8	38.7	19.5	2.6	13.1	6.0	0.7	3.8	136.4
398 Lahti	38.0	16.0	20.6	66.4	35.2	28.0	21.1	2.9	14.6	9.1	1.0	5.8	134.5
433 Loppi	46.8	20.2	25.0	68.8	33.1	32.2	20.0	3.6	13.7	6.4	1.1	4.0	142.0
444 Lohja	43.4	16.1	25.4	48.5	21.1	24.4	23.1	3.8	15.8	10.2	1.8	6.3	125.1
504 Myrskylä-Mörskom	43.3	17.4	24.3	80.8	35.0	41.4	26.2	4.9	18.2	8.6	2.1	5.0	159.0
505 Mäntsälä	35.5	16.0	18.0	91.1	43.4	43.7	19.7	3.1	13.4	5.5	0.8	3.5	151.8
532 Nastola	47.5	20.9	24.7	64.9	32.1	29.6	24.3	3.9	16.9	8.5	1.1	5.5	145.2
540 Nummi-Pusula	53.1	19.8	31.2	52.7	22.9	26.6	22.7	3.7	15.7	7.8	1.6	4.8	136.3
543 Nurmijärvi	36.2	14.2	20.4	55.6	25.0	27.1	24.9	4.3	17.0	11.7	1.9	7.2	128.3
560 Orimattila	40.0	18.0	20.5	70.5	34.4	32.5	18.4	2.7	12.7	6.2	0.9	4.0	135.1
576 Padasjoki	49.0	21.8	25.6	80.7	38.4	38.1	22.2	4.2	15.3	6.7	1.3	4.3	158.6
611 Pornainen	42.7	16.5	24.4	74.9	33.3	37.4	27.1	5.1	18.8	10.9	2.4	6.7	155.5
616 Pukkila	37.5	15.0	21.0	76.7	33.2	39.3	27.2	4.8	18.9	10.5	2.4	6.1	151.8
694 Riihimäki	32.9	14.7	16.9	73.3	36.2	33.8	20.9	3.5	14.2	8.1	1.1	5.3	135.2
781 Sysmä	47.4	26.7	19.3	77.6	41.9	32.8	27.0	5.3	18.8	9.2	1.1	6.4	161.3

Table 6a. Continued

Forestry centre	Pine			Spruce			Birch			Other broadleaved tree species			All tree species
	Total	Logs	Pulpwood	Total	Logs	Pulpwood	Total	Logs	Pulpwood	Total	Logs	Pulpwood	
Municipality	m ³ /ha												
834 Tammela	55.0	22.0	31.0	73.8	35.8	34.0	25.1	3.9	17.8	3.2	0.6	2.2	157.0
858 Tuusula	33.4	13.4	18.6	67.6	30.8	32.9	29.5	5.3	20.3	14.1	2.3	9.1	144.6
927 Vihti	49.6	18.8	28.8	64.4	28.9	31.8	23.9	4.3	16.5	9.3	1.8	5.7	147.2
981 Ypäjä	41.8	17.0	23.5	92.9	47.1	42.2	20.3	2.0	15.1	6.2	0.7	4.5	161.1
Total	44.4	19.8	23.0	74.2	36.0	34.5	22.9	3.9	15.9	7.2	1.1	4.6	148.7
Kaakkois-Suomi													
075 Hamina	61.8	22.9	36.3	47.2	21.7	22.9	16.3	1.8	11.9	3.8	0.6	2.6	129.0
142 Iitti	49.5	22.4	25.4	75.3	39.3	32.7	24.5	4.5	17.1	6.7	1.0	4.2	156.0
153 Imatra	50.1	21.7	27.1	69.5	32.7	33.7	22.7	3.3	16.7	6.6	0.6	4.4	148.9
285 Kotka	58.3	23.3	32.6	38.2	16.3	19.5	16.3	1.9	11.8	4.1	0.4	2.8	116.9
286 Kouvola	67.2	29.5	35.2	56.0	28.1	25.0	20.1	3.1	14.0	4.8	0.7	3.1	148.1
405 Lappeenranta	57.2	23.1	32.0	53.4	26.0	24.8	18.0	2.2	13.1	4.9	0.6	3.3	133.4
416 Lemi	59.8	24.4	32.9	48.4	23.0	23.0	18.4	2.6	13.0	4.1	0.4	2.7	130.7
441 Luumäki	64.3	24.5	37.0	48.8	23.5	22.7	17.4	2.0	12.8	3.6	0.6	2.4	134.1
489 Miehikkälä	61.1	20.7	37.8	53.9	25.0	26.2	16.4	1.7	12.2	3.6	0.6	2.5	135.1
580 Parikkala	49.7	19.7	28.2	57.4	25.4	29.4	24.6	2.9	18.3	6.5	0.5	4.4	138.2
624 Pyhtää-Pyttis	58.8	22.6	33.9	65.6	27.9	33.7	26.1	4.4	18.5	6.8	1.6	4.2	157.2
689 Rautjärvi	47.5	19.8	26.2	66.9	29.7	33.9	25.4	3.3	18.8	7.1	0.6	4.8	146.8
700 Ruokolahti	71.3	30.7	38.1	44.8	20.8	21.8	20.2	2.6	14.7	4.5	0.4	2.9	140.8
739 Savitaipale	73.6	30.0	40.4	33.5	14.6	16.8	17.7	2.5	12.3	3.2	0.2	2.0	127.9
775 Suomenniemi	83.4	34.8	45.0	34.0	14.6	17.3	17.3	2.6	11.9	3.5	0.3	2.3	138.2
831 Taipalsaari	79.4	32.7	43.4	30.3	12.7	16.0	18.9	3.0	13.2	3.4	0.3	2.1	132.0
935 Virolahti	59.1	20.0	36.6	51.7	22.5	26.5	15.1	1.5	11.2	3.4	0.6	2.4	129.3
978 Ylämaa	63.4	22.6	38.3	56.4	27.3	26.3	17.3	1.8	12.9	3.7	0.6	2.6	140.8
Total	63.5	25.9	35.1	51.8	24.6	24.6	19.5	2.7	14.0	4.6	0.6	3.0	139.4
Pirkanmaa													
020 Akaa	35.4	16.8	17.4	67.2	31.1	32.2	26.8	3.9	18.8	6.2	0.9	4.1	135.6
108 Hämeenkyrö	42.8	16.1	25.1	60.7	28.0	29.1	27.5	3.4	19.9	6.0	0.8	4.0	137.0
143 Ikaalinen	55.2	18.9	34.0	45.9	21.3	21.8	19.1	2.0	13.8	3.8	0.5	2.6	124.0
177 Juupajoki	50.0	21.0	27.3	66.6	33.7	29.6	20.4	2.7	14.7	4.2	0.6	2.8	141.1
211 Kangasala	42.0	19.8	21.0	66.4	32.4	30.3	26.0	4.5	18.7	6.5	1.0	4.5	140.9
250 Kihniö	73.6	18.9	50.8	21.6	7.8	11.8	16.6	1.1	12.0	2.0	0.3	1.2	113.7
289 Kuhmalahti	43.5	18.9	23.0	64.6	29.2	31.6	21.3	3.7	14.7	6.7	1.2	4.2	136.1
310 Kylmäkoski	42.3	19.3	21.5	76.1	36.5	35.9	23.1	3.5	16.4	5.1	0.9	3.6	146.5
418 Lempäälä	32.0	14.4	16.7	78.0	39.0	34.6	27.9	5.8	19.2	8.2	1.1	6.0	146.1
508 Mänttä-Vilppula	51.1	20.1	29.2	72.0	36.1	32.2	23.4	3.2	16.8	6.0	0.7	4.2	152.5
536 Nokia	40.0	19.1	19.9	66.9	32.2	31.2	27.3	4.9	19.1	7.1	1.3	4.8	141.2
562 Orivesi	48.2	20.6	26.0	72.1	36.4	32.1	22.3	3.2	16.0	4.8	0.7	3.2	147.4
581 Parkano	66.5	18.2	44.8	23.7	9.6	12.2	14.9	1.0	10.9	2.3	0.3	1.5	107.4
604 Pirkkala	28.9	12.8	15.3	75.1	37.0	34.0	28.8	6.4	19.7	9.7	1.3	7.0	142.4
619 Punkalaidun	60.1	28.7	29.6	71.5	36.0	32.2	20.2	2.0	14.6	5.0	1.3	3.1	156.7
635 Pälkäne	38.7	18.0	19.4	89.9	43.6	42.2	23.3	4.5	16.1	8.3	1.4	5.5	160.1
702 Ruovesi	56.3	22.0	32.3	68.9	34.7	30.9	19.9	2.6	14.4	4.5	0.6	3.1	149.6
790 Sastamala	52.6	17.9	32.4	58.5	27.5	27.5	21.5	2.8	15.2	3.7	0.4	2.6	136.2
837 Tampere	47.3	20.3	25.5	74.6	37.1	33.7	25.0	4.0	17.9	5.5	0.8	3.7	152.4
887 Urjala	48.7	22.2	24.9	78.4	39.0	36.0	22.6	2.6	16.4	5.9	1.3	3.8	155.6
908 Valkeakoski	37.1	17.7	18.1	74.7	35.8	34.7	29.0	5.8	20.0	8.7	1.7	5.9	149.4
922 Vesilähti	42.6	21.8	19.6	77.7	40.5	33.5	22.2	4.1	15.4	4.6	1.0	3.1	147.2
936 Virrat	67.8	20.4	43.9	36.6	15.4	18.7	15.3	1.2	11.3	2.5	0.4	1.6	122.2
980 Ylöjärvi	59.5	21.6	35.7	56.0	26.4	26.4	20.3	2.5	14.7	3.9	0.5	2.7	139.7
Total	53.4	19.8	31.4	59.0	28.3	27.5	21.0	2.8	15.1	4.6	0.7	3.1	138.0
Etelä-Savo													
046 Enonkoski	52.2	23.0	27.5	62.5	28.4	31.0	20.8	2.6	15.4	6.5	0.6	4.4	142.0
090 Heinävesi	48.2	18.5	28.1	62.2	28.3	30.5	20.7	2.6	15.5	5.6	0.3	3.8	136.8
097 Hirvensalmi	56.2	28.7	25.7	57.2	27.9	26.6	29.2	5.7	19.8	9.7	1.3	6.3	152.3
171 Joroinen	53.0	21.3	29.7	56.5	30.2	23.5	19.5	2.2	13.6	4.5	0.5	2.7	133.6
178 Juva	62.6	27.4	32.8	52.9	26.4	23.6	19.7	2.9	13.5	4.7	0.6	3.0	139.9
213 Kangasniemi	53.0	23.7	27.0	51.1	26.4	22.1	20.3	3.1	13.5	5.3	0.6	3.4	129.7
246 Kerimäki	52.9	22.7	28.2	57.4	26.2	28.4	23.2	2.8	17.0	5.6	0.5	3.8	139.1
491 Mikkeli	56.8	26.3	28.4	51.5	25.3	23.4	23.0	3.6	15.7	6.2	0.8	4.0	137.6
507 Mäntyharju	75.0	33.1	39.0	42.1	19.3	20.4	21.4	3.4	14.7	5.2	0.6	3.3	143.7
588 Pertunmaa	46.2	22.4	22.3	62.8	30.4	29.2	29.1	5.3	19.8	8.3	1.0	5.3	146.4
593 Pieksämäki	54.6	21.2	31.0	48.2	24.4	20.9	19.7	2.5	13.8	4.4	0.4	2.7	126.8
618 Punkaharju	62.6	27.0	33.6	59.5	28.0	28.8	22.2	2.8	16.3	5.0	0.4	3.4	149.3
623 Puumala	85.9	34.7	47.8	26.6	11.3	13.9	19.2	2.6	13.9	3.4	0.2	2.0	135.1
681 Rantasalmi	51.6	21.5	28.3	51.9	23.0	26.0	21.8	2.6	16.1	6.8	0.6	4.6	132.0
696 Ristiina	71.2	32.9	35.6	48.1	23.0	22.6	23.0	3.8	15.9	5.8	0.7	3.8	148.0
740 Savonlinna	61.9	27.0	32.8	54.0	24.3	27.0	21.6	2.8	15.8	5.5	0.4	3.7	143.0
768 Sulkava	70.0	30.5	36.9	38.7	17.3	19.2	20.2	2.6	14.5	4.3	0.3	2.8	133.2
Total	59.9	25.9	31.8	50.9	24.3	23.8	21.5	3.0	15.2	5.4	0.5	3.5	137.7

Table 6a. Continued

Forestry centre	Pine			Spruce			Birch			Other broadleaved tree species			All tree species
	Total	Logs	Pulpwood	Total	Logs	Pulpwood	Total	Logs	Pulpwood	Total	Logs	Pulpwood	
Municipality	m ³ /ha												
Etelä-Pohjanmaa													
005 Alajärvi	70.5	18.2	48.3	13.8	5.1	7.5	13.1	0.9	9.5	1.6	0.2	1.1	99.0
010 Alavus	68.4	19.0	45.3	15.5	5.6	8.8	12.9	1.0	9.3	1.4	0.2	0.8	98.3
052 Evijärvi	51.7	9.4	38.2	15.2	4.8	8.9	18.2	0.7	13.9	3.0	0.4	2.0	88.0
074 Halsua	61.4	13.0	43.2	6.3	2.6	3.1	13.1	0.5	9.9	1.5	0.1	1.2	82.3
095 Himanka	59.3	11.7	43.4	17.8	5.8	10.4	15.9	0.4	12.5	2.4	0.2	1.6	95.4
145 Ilmajoki	55.9	13.9	38.4	26.9	10.2	14.6	14.4	1.0	10.5	1.7	0.2	1.1	98.9
151 Isojoki	60.8	13.7	43.1	23.4	9.6	12.0	12.7	0.8	9.4	1.5	0.1	1.1	98.4
152 Isokyrö	44.0	9.0	31.6	25.1	7.6	15.0	20.2	0.8	14.4	3.3	0.5	2.2	92.5
164 Jalasjärvi	63.6	16.7	43.2	16.0	5.7	9.0	12.4	1.0	8.8	1.8	0.3	1.0	93.9
217 Kannus	54.9	10.2	40.3	12.9	4.0	7.6	17.0	0.5	13.4	1.4	0.1	1.1	86.2
218 Karjoki	58.8	11.5	43.2	29.6	11.3	16.3	12.4	0.6	8.9	1.3	0.1	0.8	102.0
232 Kauhajoki	59.7	11.6	43.9	15.2	5.5	8.6	9.1	0.5	6.6	0.7	0.1	0.5	84.7
233 Kauhava	58.6	11.2	43.1	13.9	4.1	8.2	15.3	0.6	11.6	3.4	0.4	2.4	91.2
236 Kaustinen	57.2	10.7	42.1	13.6	4.1	8.2	15.8	0.5	12.3	2.0	0.2	1.5	88.6
272 Kokkola-Karleby	55.5	10.5	40.8	17.4	5.7	10.1	16.1	0.5	12.4	2.4	0.3	1.7	91.4
300 Kuortane	73.8	21.2	48.7	14.8	5.7	7.9	13.6	0.9	9.7	1.4	0.2	0.8	103.6
301 Kurikka	53.4	11.8	38.0	25.7	9.4	14.3	13.9	0.8	9.9	1.7	0.2	1.1	94.7
399 Laihia	48.0	10.7	34.2	32.1	10.3	19.0	21.8	1.0	15.9	3.4	0.6	2.3	105.3
403 Lappajärvi	61.9	12.8	44.9	14.8	4.6	8.6	16.5	0.7	12.6	3.4	0.4	2.5	96.5
408 Lapua	60.4	12.4	44.0	18.6	6.0	10.9	17.1	0.7	13.1	2.8	0.3	2.0	99.0
421 Lestijärvi	51.9	9.7	38.1	14.1	4.7	8.3	15.5	0.5	11.7	2.4	0.2	1.7	83.9
584 Perho	60.7	12.3	43.8	12.2	4.3	6.8	13.0	0.4	9.8	1.7	0.1	1.2	87.6
743 Seinäjoki	56.3	13.9	38.8	16.7	5.8	9.3	15.4	1.1	11.2	2.3	0.2	1.4	90.6
759 Soini	68.3	17.8	46.8	17.7	7.0	9.4	13.6	0.9	10.1	2.0	0.2	1.4	101.6
846 Teuva	54.7	10.3	40.3	26.1	9.8	14.3	12.4	0.6	8.7	1.5	0.2	1.0	94.6
849 Toholampi	53.7	11.0	38.5	14.4	4.9	8.3	15.0	0.6	11.6	1.8	0.1	1.4	84.9
863 Töysä	77.7	23.6	50.2	17.7	7.2	9.1	11.8	0.8	8.3	1.3	0.1	0.7	108.5
924 Veteli	58.4	10.9	43.2	14.3	4.6	8.4	15.7	0.5	12.2	2.2	0.2	1.6	90.5
934 Vimpeli	59.7	12.0	43.4	15.7	5.4	9.0	16.5	0.6	12.8	2.4	0.2	1.7	94.3
942 Vähäkyrö	33.0	7.8	23.1	32.8	9.9	20.1	26.9	1.1	19.0	6.0	0.4	4.3	98.7
989 Ähtäri	70.5	19.9	47.1	23.5	9.6	12.3	15.1	1.3	11.0	2.4	0.2	1.6	111.6
Total	59.9	13.5	42.4	17.7	6.3	9.9	14.6	0.7	10.8	2.1	0.2	1.4	94.2
Keski-Suomi													
077 Hankasalmi	44.5	17.4	25.0	53.3	29.3	21.3	22.4	2.7	15.5	4.4	0.4	2.8	124.6
172 Joutsa	51.6	24.2	25.6	61.8	31.1	27.8	25.7	4.6	17.9	6.7	0.7	4.5	145.8
179 Jyväskylä	44.5	19.1	23.7	59.8	31.9	24.9	21.3	2.9	15.4	5.4	0.6	3.5	131.1
182 Jämsä	50.9	19.4	29.3	50.9	26.6	21.6	17.4	2.1	12.3	4.0	0.4	2.6	123.2
216 Kannonkoski	65.7	19.7	43.2	34.2	14.9	17.3	17.4	1.4	13.0	3.1	0.2	2.2	120.4
226 Karstula	65.7	17.1	45.3	24.6	10.0	12.9	17.7	1.1	13.5	2.3	0.1	1.6	110.4
249 Keuruu	64.3	21.5	40.2	43.0	19.6	20.9	18.1	1.9	13.0	3.4	0.5	2.2	128.8
256 Kinnula	59.8	13.1	42.7	20.3	7.4	11.3	17.1	0.7	13.0	2.4	0.2	1.7	99.6
265 Kivijärvi	66.0	18.2	44.6	26.7	11.4	13.5	15.6	1.1	11.8	2.3	0.2	1.6	110.7
275 Konnevesi	46.4	18.3	26.2	57.9	31.5	23.5	21.8	2.4	16.0	4.5	0.4	2.6	130.6
291 Kuhmoinen	47.5	20.6	25.2	66.1	35.6	27.4	17.9	2.5	12.8	4.8	0.6	3.2	136.3
312 Kyyjärvi	65.2	15.2	46.2	16.1	6.0	8.7	16.0	0.8	12.3	1.9	0.1	1.4	99.2
410 Laukaa	47.0	18.7	26.3	48.7	26.0	20.1	19.3	2.6	13.2	4.2	0.4	2.6	119.2
435 Luhanka	44.9	24.1	19.2	69.8	37.5	29.6	26.5	4.4	19.5	8.8	0.9	5.8	149.9
495 Multia	66.0	18.9	44.0	30.9	14.0	14.9	16.5	1.2	12.3	2.4	0.2	1.6	115.7
500 Muurame	38.6	17.2	20.1	71.6	38.4	29.8	21.9	3.1	16.1	6.2	0.8	3.9	138.3
592 Petäjävesi	51.7	16.9	32.4	44.5	22.9	19.2	16.9	1.7	12.2	3.2	0.3	1.9	116.3
601 Pihtipudas	52.4	9.8	39.4	27.6	8.6	16.7	18.7	0.9	14.3	3.4	0.3	2.2	102.0
729 Saarijärvi	61.4	18.5	40.2	35.7	16.2	17.4	19.6	1.5	14.7	3.1	0.2	2.1	119.8
850 Toivakka	51.4	22.0	27.4	46.1	23.3	20.2	21.5	3.3	15.0	5.5	0.6	3.5	124.5
892 Uurainen	54.1	17.6	33.9	40.5	20.9	17.4	16.7	1.7	12.1	2.8	0.2	1.7	114.1
931 Viitasaari	54.4	15.8	35.8	36.9	15.5	18.9	17.6	1.7	12.6	4.2	0.4	2.6	113.0
992 Äänekoski	53.8	20.5	31.2	51.8	26.8	22.3	18.6	2.3	13.5	3.8	0.4	2.2	128.1
Total	55.1	18.3	34.3	43.2	21.1	19.7	19.0	2.0	13.8	3.9	0.4	2.5	121.2
Pohjois-Savo													
140 Iisalmi	29.8	8.0	20.4	47.4	21.6	22.9	24.0	2.3	18.1	5.8	0.4	3.3	107.0
174 Juankoski	40.3	12.9	25.6	51.4	25.3	23.3	20.4	2.1	14.8	5.6	0.4	3.3	117.6
204 Kaavi	53.6	16.7	34.4	44.4	20.3	21.5	17.4	1.6	12.3	3.2	0.2	2.0	118.6
227 Karttula	45.8	17.9	26.0	55.3	28.6	23.6	22.1	2.7	15.9	5.3	0.5	3.2	128.4
239 Keitele	48.8	15.1	31.2	45.0	21.4	20.9	19.6	2.0	13.9	3.0	0.2	1.7	116.3
263 Kiuruvesi	37.5	9.4	26.2	32.0	11.4	18.0	23.3	1.4	17.9	4.5	0.3	2.8	97.3
297 Kuopio	38.5	15.2	21.9	69.3	37.7	28.8	23.2	3.5	16.7	8.8	0.7	5.1	139.8
402 Lapinlahti	32.6	8.7	22.2	52.1	24.1	25.0	24.5	2.4	18.5	5.2	0.4	2.9	114.4
420 Leppävirta	41.2	16.1	23.6	72.4	37.9	31.1	24.1	3.4	17.8	6.6	0.4	3.8	144.3
476 Maaninka	31.9	10.0	20.4	59.9	29.4	27.4	23.8	2.6	17.7	5.6	0.5	3.2	121.2
534 Nilsiä	36.7	11.6	23.4	56.7	28.3	25.6	20.6	2.3	15.2	5.4	0.4	3.1	119.4

Table 6a. Continued

Forestry centre	Pine			Spruce			Birch			Other broadleaved tree species			All tree species
	Total	Logs	Pulpwood	Total	Logs	Pulpwood	Total	Logs	Pulpwood	Total	Logs	Pulpwood	
Municipality	m ³ /ha												
595 Pielavesi	43.2	12.9	28.2	46.5	19.8	23.6	23.3	2.3	17.4	4.4	0.4	2.7	117.5
686 Rautalampi	49.7	20.2	27.4	50.0	24.5	22.5	22.2	3.1	15.8	5.0	0.4	3.1	126.8
687 Rautavaara	57.4	15.4	39.0	29.1	11.6	15.3	15.5	1.1	11.2	2.0	0.1	1.2	103.9
749 Siilinjärvi	27.7	9.2	17.3	62.3	32.7	26.7	21.8	2.4	16.3	6.4	0.4	3.6	118.1
762 Sonkajärvi	50.1	12.4	34.9	26.6	10.3	14.1	17.4	1.1	12.8	2.8	0.2	1.7	96.9
778 Suonenjoki	52.1	20.6	29.3	53.4	28.0	22.4	20.1	2.6	14.2	4.4	0.4	2.7	130.0
844 Tervo	41.9	17.1	23.1	49.9	24.2	22.7	24.6	3.3	17.7	5.5	0.4	3.4	121.9
857 Tuusniemi	36.5	13.6	21.5	66.5	33.9	29.4	23.5	3.2	17.3	7.2	0.4	4.2	133.6
915 Varkaus	48.0	19.8	26.6	68.0	34.7	29.9	25.2	3.7	18.7	6.6	0.4	4.1	147.8
916 Varpaisjärvi	39.7	12.0	25.8	43.4	19.9	20.9	19.7	1.9	14.6	4.6	0.4	2.7	107.4
921 Vesanto	47.8	17.8	28.0	49.4	24.9	21.9	20.8	2.7	14.8	4.4	0.4	2.6	122.3
925 Vieremä	44.8	11.5	30.8	28.8	10.7	15.7	20.6	1.3	15.4	3.6	0.3	2.3	97.8
Total	43.4	13.9	27.5	47.9	22.8	22.3	21.3	2.2	15.6	4.8	0.4	2.9	117.4
Pohjois-Karjala													
146 Ilomantsi	67.2	20.6	42.9	20.4	9.4	9.6	13.4	1.2	9.1	1.8	0.1	0.9	102.9
167 Joensuu	54.5	20.4	31.8	43.0	21.6	19.1	19.2	2.6	13.1	3.4	0.2	1.8	120.1
176 Juuka	62.1	20.6	38.6	30.0	13.6	14.4	16.8	1.9	11.5	2.2	0.1	1.1	111.2
248 Kesälahti	62.9	26.5	34.1	39.4	18.2	19.2	21.1	2.5	15.1	4.3	0.2	2.6	127.7
260 Kitee	51.3	21.1	28.2	46.7	23.1	21.3	22.1	2.7	15.7	4.5	0.2	2.6	124.6
276 Kontiolahti	58.8	24.0	32.3	35.0	16.7	16.2	19.8	2.3	13.9	3.6	0.2	2.0	117.1
309 Outokumpu	60.6	24.3	33.9	36.9	16.3	18.3	19.6	2.3	14.6	4.9	0.3	3.1	122.0
422 Lieksa	66.5	22.7	40.2	19.5	8.3	9.7	14.1	1.3	9.5	2.1	0.1	1.0	102.1
426 Liperi	57.5	24.6	30.8	42.6	20.0	20.2	20.3	2.5	14.9	5.1	0.4	3.1	125.5
541 Nurmes	53.6	15.0	35.7	29.2	12.4	14.6	18.1	1.5	12.5	2.3	0.1	1.3	103.3
607 Polvijärvi	62.9	24.8	35.5	27.1	11.4	13.8	20.4	2.2	14.7	3.7	0.3	2.2	114.2
707 Rääkkylä	53.8	23.5	28.3	51.0	25.2	23.5	26.3	2.9	20.0	6.7	0.4	4.3	137.8
848 Tohmajärvi	56.1	19.7	34.1	43.2	21.1	19.7	18.2	2.4	12.5	2.9	0.2	1.5	120.4
911 Valtimo	49.1	12.2	34.2	30.3	11.1	16.7	19.0	1.1	14.0	2.6	0.2	1.6	101.0
Total	60.1	20.8	36.4	30.8	14.2	14.7	17.4	1.8	12.1	2.9	0.2	1.6	111.1
Kainuu													
105 Hyrynsalmi	48.1	13.9	31.2	19.7	6.9	11.2	13.6	0.2	9.7	1.3	0.1	0.8	82.7
205 Kajaani	54.6	12.3	38.8	13.2	4.4	7.5	16.2	0.4	11.9	1.6	0.1	1.1	85.7
290 Kuhmo	57.8	19.3	34.7	15.5	4.8	9.2	11.2	0.4	7.5	0.8	0.0	0.4	85.3
578 Paltamo	52.7	14.4	35.5	24.2	9.6	12.9	16.6	0.5	12.2	2.2	0.1	1.4	95.7
620 Puolanka	41.9	8.8	30.2	19.2	6.4	11.2	13.3	0.2	9.6	1.4	0.1	1.0	75.7
697 Ristijärvi	49.8	13.2	33.4	20.3	7.0	11.5	14.5	0.3	10.1	1.3	0.1	0.8	85.9
765 Sotkamo	53.7	14.3	36.3	23.4	8.3	13.1	15.9	0.6	11.5	1.9	0.1	1.3	94.8
777 Suomussalmi	45.9	12.4	30.3	14.0	3.8	8.9	9.3	0.1	6.5	1.0	0.0	0.7	70.2
785 Vaala	50.3	8.7	37.2	6.5	1.8	4.1	13.3	0.1	10.2	0.7	0.0	0.5	70.7
Total	50.7	13.8	33.5	16.7	5.4	9.8	12.6	0.3	9.0	1.2	0.1	0.8	81.2
Pohjois-Pohjanmaa													
009 Alaveska	51.0	8.2	38.6	14.6	4.0	9.1	15.1	0.3	11.8	2.4	0.3	1.6	83.0
069 Haapajärvi	50.1	9.7	37.1	24.1	7.6	14.6	21.0	0.8	16.5	3.6	0.3	2.5	98.8
071 Haapavesi	47.8	8.7	35.6	16.4	4.8	10.0	20.5	0.6	16.3	2.8	0.2	1.9	87.4
072 Hailuoto	43.1	9.7	29.9	8.4	2.5	5.1	11.4	0.1	8.8	1.8	0.1	1.3	64.8
084 Haukipudas	52.6	11.5	37.2	13.7	4.3	8.3	12.6	0.1	9.8	1.6	0.1	1.1	80.5
139 Ii	46.4	9.1	33.8	13.1	3.6	8.1	12.8	0.1	9.4	1.3	0.1	0.9	73.6
208 Kalajoki	49.8	7.2	38.1	11.3	2.7	7.3	16.2	0.3	12.9	1.8	0.1	1.2	79.1
244 Kempele	48.9	10.2	34.7	13.0	3.8	8.1	17.8	0.2	13.9	2.2	0.1	1.4	81.8
255 Kiiminki	57.0	12.0	40.4	15.5	5.2	9.0	12.4	0.1	9.7	1.6	0.1	1.1	86.5
305 Kuusamo	41.5	9.5	29.1	16.6	4.2	11.0	8.2	0.1	5.9	0.8	0.0	0.5	67.1
317 Kärsämäki	50.8	8.9	38.2	19.6	6.3	11.7	21.8	0.5	17.2	2.7	0.2	2.0	94.9
425 Liminka	44.9	7.5	33.0	7.0	1.6	4.6	17.0	0.2	13.1	1.7	0.1	1.2	70.6
436 Lumijoki	42.8	8.6	30.6	9.4	2.4	6.0	19.3	0.3	15.1	2.4	0.1	1.7	74.0
483 Merijärvi	46.5	7.9	34.9	16.2	4.1	10.2	16.6	0.3	13.0	2.3	0.3	1.6	81.5
494 Muhos	49.2	8.7	35.9	6.7	1.9	4.2	12.1	0.1	9.3	0.9	0.1	0.7	68.8
535 Nivala	48.8	9.9	35.7	22.5	7.2	13.5	19.0	0.7	15.0	3.9	0.4	2.5	94.3
563 Oulainen	44.0	8.0	32.7	16.4	4.5	10.1	16.6	0.4	13.1	2.8	0.3	1.9	79.7
564 Oulu	57.2	11.4	41.1	12.0	3.5	7.5	12.2	0.1	9.4	1.1	0.1	0.8	82.5
567 Oulunsalo	47.7	10.8	33.5	13.0	3.7	8.2	16.4	0.2	12.7	2.3	0.2	1.4	79.4
615 Pudasjärvi	44.4	7.3	33.5	11.1	2.5	7.4	9.4	0.1	6.6	0.6	0.0	0.5	65.6
625 Pyhäjoki	47.4	7.2	35.9	12.5	3.1	8.0	16.9	0.3	13.6	2.1	0.2	1.4	78.9
626 Pyhäsalmi	47.2	9.3	34.9	24.1	7.3	14.7	21.1	0.7	16.8	3.1	0.2	2.2	95.4
630 Pyhäntä	53.1	9.4	39.2	10.2	2.9	6.4	15.9	0.2	12.2	1.2	0.1	0.9	80.4
678 Raahe	51.3	10.7	36.5	12.4	3.9	7.5	16.4	0.2	12.7	2.1	0.2	1.5	82.2
691 Reisjärvi	51.8	8.7	39.1	19.3	6.1	11.5	19.4	0.6	15.2	2.9	0.2	2.0	93.4
746 Sievi	50.3	7.9	38.1	12.9	3.8	7.8	16.8	0.5	13.3	2.2	0.2	1.4	82.2
748 Siikajoki	46.8	8.6	34.1	7.9	2.1	5.1	16.1	0.2	12.4	1.7	0.1	1.2	72.6
791 Siikalatva	52.5	8.8	39.1	9.2	2.5	5.9	18.6	0.2	14.3	1.5	0.1	1.1	81.8
832 Taivalkoski	43.3	9.6	30.9	17.9	5.0	11.5	8.9	0.1	6.4	1.2	0.0	0.9	71.2

Table 6a. Continued

Forestry centre	Pine			Spruce			Birch			Other broadleaved tree species			All tree species
	Total	Logs	Pulpwood	Total	Logs	Pulpwood	Total	Logs	Pulpwood	Total	Logs	Pulpwood	
Municipality	m ³ /ha												
859 Tyrnävä	47.8	8.1	35.1	6.8	1.7	4.4	14.4	0.1	11.1	1.3	0.1	0.9	70.3
889 Utajärvi	52.8	9.0	39.1	6.6	1.7	4.2	11.1	0.1	8.5	0.5	0.0	0.4	71.0
926 Vihanti	48.1	9.4	34.9	12.2	3.4	7.7	17.3	0.3	13.5	2.0	0.1	1.5	79.6
972 Yli-Ii	50.4	9.1	37.1	9.9	2.5	6.4	12.1	0.1	8.9	0.8	0.0	0.6	73.2
977 Ylivieska	48.7	9.3	35.9	16.5	4.7	10.2	18.5	0.5	14.6	3.0	0.3	2.0	86.7
Total	47.2	8.9	34.6	13.7	3.7	8.7	13.4	0.2	10.2	1.5	0.1	1.0	75.8
Lapland													
047 Enontekiö	17.9	3.2	13.8	1.5	0.3	1.0	12.2	0.0	3.8	0.1	0.0	0.0	31.7
148 Inari	39.6	6.3	31.1	2.7	0.7	1.9	6.5	0.0	3.0	0.1	0.0	0.0	48.9
240 Kemi	14.3	2.1	10.4	40.3	12.0	24.5	20.5	0.1	15.8	7.1	0.1	5.1	82.1
241 Kemijärvi	21.3	3.1	16.2	32.9	7.5	21.6	23.7	0.2	18.7	3.7	0.1	2.6	81.7
261 Kittilä	30.8	5.8	22.8	9.7	2.4	6.3	7.9	0.0	5.7	0.4	0.0	0.2	48.8
273 Kolari	41.9	11.0	27.7	8.5	1.1	5.8	7.6	0.1	5.1	0.6	0.0	0.4	58.7
320 Kemijärvi	43.1	8.5	31.4	7.7	1.3	5.4	7.7	0.0	5.1	0.2	0.0	0.1	58.8
498 Muonio	39.9	8.0	29.8	11.0	2.7	7.4	5.7	0.0	3.5	0.6	0.0	0.3	57.1
583 Pelkosenniemi	31.4	5.2	23.5	11.0	2.0	7.8	11.3	0.0	7.5	0.4	0.0	0.1	54.0
614 Posio	41.2	8.5	29.8	11.0	2.7	7.4	5.7	0.1	3.9	0.5	0.0	0.3	58.3
683 Ranua	37.3	5.6	28.5	9.0	1.6	6.2	8.3	0.0	5.6	0.5	0.0	0.3	55.0
698 Rovaniemi	40.4	8.1	28.9	9.2	1.7	6.2	7.9	0.0	5.5	0.6	0.0	0.4	58.1
732 Salla	29.4	5.0	22.3	15.0	3.5	10.2	8.4	0.0	5.6	0.4	0.0	0.2	53.2
742 Savukoski	34.9	6.6	26.0	9.8	2.3	6.7	6.0	0.0	4.0	0.2	0.0	0.1	50.9
751 Simo	35.0	5.3	26.7	15.1	3.9	9.5	14.0	0.1	10.1	1.7	0.1	1.2	65.9
758 Sodankylä	33.2	6.4	24.4	9.3	2.1	6.4	6.7	0.0	4.6	0.3	0.0	0.1	49.4
845 Tervola	27.5	4.2	20.8	21.8	4.2	15.0	19.8	0.2	15.0	1.7	0.0	1.1	70.9
851 Tornio	18.1	2.5	13.6	32.5	6.5	22.5	23.4	0.1	17.9	4.1	0.0	3.1	78.1
854 Pello	37.0	8.6	25.2	11.9	2.7	7.7	11.1	0.1	7.8	1.7	0.1	1.0	61.7
890 Utsjoki	3.0	0.1	2.5	0.3	0.0	0.2	12.1	0.0	2.4	0.1	0.0	0.0	15.4
976 Ylitornio	32.0	5.6	23.0	11.3	1.6	7.8	10.9	0.0	7.6	0.6	0.0	0.5	54.8
Total	33.9	6.0	25.7	6.8	1.5	4.6	8.2	0.0	4.5	0.3	0.0	0.2	49.3

Table 6b. The growing stock volume by tree species and roundwood assortment on forest land and poorly productive forest land by forestry centres.

Forestry centre Municipality	Pine			Spruce			Birch			Other broadleaved tree species			All tree species
	Total	Logs	Pulpwood	Total	Logs	Pulpwood	Total	Logs	Pulpwood	Total	Logs	Pulpwood	
													1 000 m ³
Åland													
035 Brändö	189	30	138	52	14	32	111	4	69	131	4	89	483
043 Eckerö	537	133	369	202	68	118	151	12	112	80	2	63	970
060 Finström	546	140	372	245	83	143	185	15	137	120	4	95	1 096
062 Föglö	645	132	470	198	61	122	139	8	103	91	3	72	1 073
065 Geta	349	69	250	98	31	59	66	4	49	34	1	27	547
076 Hammarland	642	158	442	258	85	153	200	16	149	108	3	86	1 207
170 Jomala	605	162	408	269	93	156	193	16	141	123	3	97	1 191
295 Kumlinge	269	33	200	27	7	17	77	2	45	83	3	53	456
318 Kökar	9	1	6	3	1	3	40	0	16	37	0	24	89
417 Lemland	538	137	368	247	82	146	188	14	140	108	4	86	1 081
438 Lumparland	192	43	135	65	22	38	41	3	31	23	1	18	321
478 Mariehamn-Maarianhamina	27	5	19	9	3	5	10	1	7	10	0	7	55
736 Saltvik	713	153	507	222	73	132	133	9	99	69	2	54	1 137
766 Sottunga	62	10	46	15	4	9	19	1	12	18	0	12	113
771 Sund	539	122	380	185	61	110	121	9	90	63	2	49	909
941 Vårdö	446	87	323	124	39	75	73	4	54	34	1	26	677
Total	6 307	1 417	4 431	2 219	727	1 318	1 747	117	1 253	1 131	34	858	11 405
Rannikko/Etelärannikko													
049 Espoo-Esbo	947	353	556	1 049	497	492	413	84	284	164	27	107	2 574
078 Hanko-Hangö	582	207	350	426	186	215	116	16	85	35	6	24	1 160
091 Helsinki-Helsingfors	399	156	226	417	203	188	206	40	143	96	15	68	1 118
092 Vantaa-Vanda	405	159	231	623	289	295	350	70	241	157	24	106	1 534
149 Ingå-Inkoo	1 370	494	817	1 044	454	524	356	63	247	140	27	93	2 910
235 Kauniainen-Grankulla	13	5	8	12	5	6	5	1	4	2	0	1	33
257 Kirkkonummi-Kyrkslätt	1 323	464	799	1 075	482	524	398	72	277	158	27	104	2 953
322 Kemiönsaari	3 306	1 136	2 029	1 657	702	859	462	62	337	163	26	114	5 587
407 Lapinjärvi-Lapträsk	937	371	532	1 566	686	794	462	85	322	125	30	74	3 090
424 Liljendal	320	125	183	485	212	246	140	27	96	38	9	22	983
434 Loviisa-Lovisa	197	74	115	222	101	108	57	11	40	15	3	10	490
444 Länsi-Turunmaa	4 172	1 344	2 628	1 781	686	974	645	76	470	312	52	215	6 909
585 Pernå-Pernaja	1 580	601	919	2 109	944	1 048	625	119	436	185	41	117	4 499
638 Porvoo-Borgå	2 253	850	1 317	2 896	1 294	1 440	876	173	609	296	63	189	6 322
701 Ruotsinpyhtää-Strömfors	993	379	576	1 337	575	683	477	86	335	123	28	75	2 931
710 Raasepori	5 588	2 084	3 303	4 418	1 987	2 194	1 245	186	894	411	75	280	11 663
753 Sipoo-Sibbo	1 006	396	572	1 607	779	744	502	102	347	202	38	132	3 316
755 Siuntio-Sjundeå	645	239	378	692	300	348	279	47	193	115	23	70	1 730
Total	26 037	9 436	15 540	23 416	10 381	11 681	7 614	1 320	5 360	2 737	515	1 802	59 803
Rannikko/Pohjanmaan rannikko													
231 Kaskinen-Kaskö	20	4	14	20	6	12	18	1	13	3	0	2	60
280 Korsnäs	710	173	496	761	232	467	478	20	344	88	9	63	2 036
287 Kristinestad-Kristiinankaupunki	2 775	644	1 963	1 856	730	992	769	41	558	130	9	88	5 530
288 Kronoby-Kruunupyö	2 926	559	2 166	1 198	381	708	1 061	37	831	143	17	98	5 327
440 Larsmo-Luoto	538	90	406	295	101	169	225	8	167	60	10	41	1 119
475 Malax-Maalathi	1 451	330	1 028	1 432	438	877	957	38	692	184	15	135	4 024
499 Korsholm-Mustasaari	2 239	450	1 665	3 026	1 048	1 761	1 681	59	1 261	395	18	305	7 341
545 Närpes-Närpiö	3 314	757	2 353	2 479	867	1 418	1 191	53	855	142	16	93	7 126
559 Oravais-Oravainen	560	105	417	417	123	253	359	14	265	55	6	37	1 391
598 Jakobstad-Pietarsaari	269	48	202	141	38	88	145	4	112	21	2	15	575
599 Pedersöre-Pedersören kunta	3 128	566	2 344	1 356	402	825	1 261	40	990	142	17	96	5 887
893 Nykarleby-Uusikaarlepyy	2 726	528	2 026	1 405	422	853	1 181	48	890	157	21	101	5 469
905 Vaasa-Vasa	426	94	311	750	267	436	360	14	270	86	4	66	1 622
945 Vörå-Maxmo Vöyri-Maksamaa	1 560	324	1 138	1 569	508	933	1 072	45	780	200	16	145	4 401
Total	22 639	4 672	16 528	16 705	5 563	9 792	10 756	423	8 029	1 807	159	1 285	51 907
Lounais-Suomi													
019 Aura	267	102	155	198	85	101	68	8	48	28	5	19	560
050 Eura	2 339	896	1 368	1 703	672	909	692	67	504	192	26	151	4 927
051 Eurajoki	1 269	427	801	1 204	475	634	475	36	338	94	8	70	3 042
079 Harjavalta	407	132	260	395	161	206	168	15	122	24	2	19	994
099 Honkajoki	1 419	347	987	245	92	133	271	18	199	30	3	18	1 965
102 Huittinen	1 460	504	901	1 636	717	821	629	71	443	111	16	81	3 836
181 Jämijärvi	741	225	476	453	205	215	242	18	180	49	4	34	1 485
202 Kaarina	479	173	288	291	117	155	117	13	84	60	10	41	947
214 Kankaanpää	2 894	809	1 924	1 278	592	600	725	47	535	146	12	100	5 042
230 Karvia	2 249	552	1 561	389	136	222	386	26	280	44	4	26	3 068
254 Kiikoinen	513	177	315	500	225	245	171	15	126	23	1	17	1 208
271 Kokemäki	1 690	562	1 058	1 479	652	734	638	62	461	113	6	92	3 920
284 Koski T.I.	491	218	258	505	242	241	196	21	140	43	10	26	1 234

Table 6b. Continued

Forestry centre Municipality	Pine			Spruce			Birch			Other broadleaved tree species			All tree species
	Total	Logs	Pulpwood	Total	Logs	Pulpwood	Total	Logs	Pulpwood	Total	Logs	Pulpwood	
	1 000 m ³												
304 Kustavi	746	221	487	224	78	129	97	11	71	49	7	34	1 117
319 Köyliö	1 194	460	699	579	255	287	214	19	151	46	5	37	2 033
400 Laitila	2 284	833	1 376	1 254	464	692	512	55	375	139	22	106	4 189
413 Lavia	1 487	515	913	1 131	510	551	410	39	308	66	4	49	3 094
423 Lieto	680	259	399	430	184	221	137	18	98	54	9	39	1 302
430 Loimaa	2 017	862	1 093	2 109	1 032	979	688	78	496	175	47	108	4 988
442 Luvia	891	288	578	694	268	383	328	25	257	67	10	49	1 979
480 Marttila	587	217	348	461	198	236	171	21	123	60	12	41	1 279
481 Masku	701	245	429	362	142	195	141	16	101	63	10	44	1 266
484 Merikarvia	1 902	550	1 256	1 597	752	749	572	35	428	166	12	117	4 237
503 Mynämäki	2 221	781	1 354	1 250	488	679	523	62	379	159	29	112	4 153
529 Naantali	1 287	408	819	472	178	261	173	19	126	88	13	62	2 020
531 Nakkila	523	159	343	548	218	291	231	19	171	44	5	33	1 346
537 Noormarkku	1 380	484	843	1 469	665	722	518	50	381	102	13	73	3 469
538 Nousiainen	805	293	484	486	203	254	160	20	116	51	9	36	1 503
561 Oripää	369	133	223	241	103	125	89	11	64	25	4	18	725
577 Paimio	933	346	556	571	243	294	186	23	133	75	12	53	1 765
608 Pomarkku	1 320	484	783	1 538	766	699	432	46	312	79	7	59	3 369
609 Pori	1 880	669	1 156	1 777	717	948	781	76	585	183	29	126	4 620
631 Pyhärinta	688	248	419	471	177	264	189	22	143	63	4	51	1 410
636 Pöytyä	3 086	1 115	1 856	2 026	845	1 061	750	93	544	223	45	153	6 085
680 Raisio	146	51	89	73	29	39	31	4	22	16	2	11	266
684 Rauma	2 204	791	1 338	1 404	566	744	553	49	413	179	14	137	4 339
704 Rusko	485	177	291	301	124	159	108	13	79	36	6	25	930
734 Salo	7 977	3 022	4 682	6 165	2 757	3 076	1 898	248	1 364	685	130	471	16 725
738 Sauvo	977	346	595	549	222	293	189	23	138	78	14	54	1 794
747 Siikainen	2 104	590	1 404	1 441	690	663	615	37	457	155	12	109	4 314
761 Somero	1 781	705	1 014	2 235	1 060	1 059	725	92	506	145	25	97	4 886
783 Säkyä	725	283	420	371	161	187	145	15	105	47	9	36	1 288
833 Taivassalo	545	172	350	193	70	109	81	8	59	41	6	29	861
838 Tarvasjoki	300	113	176	226	96	116	77	10	55	33	6	22	634
853 Turku-Åbo	717	257	434	422	169	224	187	21	133	94	14	67	1 421
886 Ulvila	1 539	509	964	1 603	687	812	624	60	453	109	12	81	3 875
895 Uusikaupunki	2 249	751	1 408	953	351	532	435	46	313	178	27	125	3 815
918 Vehmaa	699	237	435	300	111	167	137	15	98	59	9	41	1 195
Total	65 648	22 697	40 360	46 202	19 949	23 416	17 885	1 814	13 015	4 786	701	3 399	134 521
Häme-Uusimaa													
015 Artjärvi	390	155	221	731	337	357	204	37	140	73	15	44	1 399
016 Asikkala	1 805	798	942	3 164	1 570	1 439	1 032	183	717	330	44	220	6 330
018 Askola	472	192	262	948	428	471	279	56	190	98	23	57	1 796
061 Forssa	529	254	256	1 214	630	534	309	43	222	70	11	48	2 122
081 Hartola	1 864	933	868	3 555	1 844	1 566	1 165	204	822	310	33	210	6 894
082 Hattula	1 068	457	574	1 469	661	719	578	98	403	191	33	120	3 307
086 Hausjärvi	802	376	393	1 436	671	697	356	54	243	109	14	71	2 703
098 Hollola	1 091	519	534	2 393	1 209	1 075	589	79	415	212	29	137	4 285
103 Humpplia	367	160	195	663	342	297	135	13	100	42	7	28	1 206
106 Hyvinkää	827	362	429	1 509	720	720	415	67	287	127	17	83	2 877
109 Hämeenlinna	5 532	2 537	2 806	10 689	5 203	4 969	2 858	458	2 002	751	128	486	19 830
111 Heinola	3 297	1 592	1 591	3 403	1 749	1 494	1 416	266	967	393	54	255	8 510
165 Janakkala	1 415	652	715	2 639	1 273	1 237	717	122	495	238	38	156	5 009
169 Jokioinen	259	105	144	677	343	308	151	17	110	49	4	37	1 136
186 Järvenpää	44	18	24	87	39	42	40	7	27	21	3	13	191
223 Karjalohja	367	132	218	346	148	176	185	29	129	70	13	44	968
224 Karkkila	839	329	479	1 185	544	575	385	71	265	134	29	81	2 543
245 Kerava	49	19	27	71	32	35	38	7	26	18	3	12	176
283 Hämeenkoski	360	172	175	1 021	496	478	244	31	172	81	11	52	1 705
316 Kärkölä	434	190	225	1 133	533	546	275	37	185	84	10	53	1 926
398 Lahti	268	113	145	468	248	197	149	20	103	64	7	41	949
433 Loppi	2 039	878	1 088	2 997	1 441	1 401	871	157	597	277	48	173	6 184
444 Lohja	870	323	509	974	424	489	463	76	317	205	35	126	2 512
504 Myrskylä-Mörskom	513	206	288	957	414	490	311	58	215	102	25	59	1 883
505 Mäntsälä	1 241	559	628	3 181	1 516	1 527	687	107	468	192	28	123	5 301
532 Nastola	1 030	454	536	1 409	697	644	528	85	368	185	24	120	3 153
540 Nummi-Pusula	1 563	582	919	1 552	673	783	668	109	463	231	46	141	4 013
543 Nurmijärvi	632	248	357	972	438	473	434	74	297	205	33	126	2 242
560 Orimattila	1 381	620	708	2 430	1 186	1 121	634	92	436	215	30	138	4 659
576 Padasjoki	2 095	932	1 093	3 448	1 641	1 627	949	179	653	286	57	181	6 779
611 Pornainen	344	133	197	604	269	301	218	41	152	88	19	54	1 254
616 Pukkila	260	104	146	534	230	273	189	34	131	73	16	43	1 056
694 Riihimäki	227	101	116	504	249	233	144	24	98	56	8	36	931
781 Sysmä	2 501	1 408	1 015	4 093	2 208	1 729	1 425	281	990	485	58	338	8 503

Table 6b. Continued

Forestry centre Municipality	Pine			Spruce			Birch			Other broadleaved tree species			All tree species
	Total	Logs	Pulpwood	Total	Logs	Pulpwood	Total	Logs	Pulpwood	Total	Logs	Pulpwood	
	1 000 m ³												
834 Tammela	2 451	978	1 382	3 289	1 594	1 514	1 116	175	795	140	27	96	6 996
858 Tuusula	347	139	193	701	319	342	306	55	211	146	24	94	1 500
927 Vihti	1 553	589	903	2 017	904	995	748	135	516	292	57	178	4 610
981 Ypäjä	328	133	184	728	369	331	159	16	118	48	6	35	1 263
Total	41 450	18 452	21 488	69 191	33 594	32 203	21 369	3 599	14 848	6 690	1 064	4 311	138 700
Kaakkois-Suomi													
075 Hamina	2 780	1 031	1 632	2 125	978	1 030	732	83	538	172	27	118	5 809
142 Iitti	1 989	900	1 020	3 026	1 577	1 315	983	179	687	268	41	169	6 267
153 Imatra	497	215	268	688	324	334	225	32	166	65	6	44	1 475
285 Kotka	1 078	431	603	707	301	361	301	36	218	75	7	51	2 162
286 Kouvola	11 970	5 248	6 271	9 975	5 007	4 454	3 577	555	2 484	854	123	547	26 375
405 Lappeenranta	4 229	1 704	2 367	3 945	1 918	1 834	1 329	164	969	361	45	242	9 864
416 Lemi	983	401	541	796	378	377	302	42	213	67	7	45	2 148
441 Luumäki	3 867	1 476	2 226	2 934	1 414	1 364	1 048	120	767	215	33	145	8 064
489 Miehikkälä	1 982	671	1 226	1 748	810	850	532	55	395	117	21	82	4 379
580 Parikkala	2 155	857	1 223	2 491	1 100	1 275	1 067	127	795	283	19	192	5 996
624 Pyhtää-Pyttis	1 153	443	665	1 287	547	662	511	87	363	133	32	83	3 085
689 Rautjärvi	1 355	566	749	1 909	847	967	726	94	537	202	18	136	4 192
700 Ruokolahti	5 764	2 482	3 081	3 621	1 678	1 763	1 635	212	1 192	360	32	236	11 380
739 Savitaipale	3 250	1 326	1 785	1 477	645	743	782	108	544	139	11	89	5 647
775 Suomenniemi	2 040	852	1 102	833	358	423	424	65	291	86	6	56	3 383
831 Taipalsaari	2 235	920	1 221	852	356	451	530	85	370	97	7	59	3 714
935 Virolahti	1 590	538	983	1 391	604	713	406	40	301	91	16	64	3 479
978 Ylämaa	1 962	700	1 184	1 747	845	814	535	56	400	115	20	79	4 359
Total	50 880	20 762	28 147	41 550	19 686	19 733	15 646	2 141	11 231	3 701	473	2 437	111 777
Pirkanmaa													
020 Akaa	184	87	90	349	161	167	139	20	97	32	5	21	703
108 Hämeenkyrö	1 388	520	813	1 966	907	944	892	111	646	195	27	131	4 440
143 Ikaalinen	3 246	1 110	2 000	2 699	1 252	1 282	1 123	118	810	226	27	152	7 295
177 Juupajoki	1 044	438	569	1 389	702	617	425	56	307	87	13	58	2 945
211 Kangasala	1 395	656	698	2 205	1 076	1 005	862	149	620	216	33	150	4 679
250 Kihniö	2 098	540	1 448	616	223	335	473	31	342	57	9	35	3 244
289 Kuhmalahti	551	239	292	818	370	401	270	47	186	84	15	53	1 724
310 Kylmäkoski	462	210	235	831	399	392	252	38	179	55	10	39	1 600
418 Lempäälä	560	252	292	1 365	683	606	487	102	335	144	19	105	2 555
508 Mänttä-Vilppula	2 267	891	1 295	3 191	1 601	1 427	1 038	140	747	267	32	186	6 762
536 Nokia	770	367	383	1 286	619	599	524	95	368	135	26	92	2 716
562 Orivesi	3 081	1 316	1 660	4 605	2 324	2 053	1 422	202	1 024	307	46	205	9 416
581 Parkano	4 582	1 254	3 086	1 633	659	839	1 028	67	752	157	17	103	7 400
604 Pirkkala	147	65	78	382	188	173	146	32	100	49	7	36	724
619 Punkalaidun	1 124	536	553	1 336	673	603	378	37	273	93	24	58	2 931
635 Pälkäne	1 591	739	797	3 692	1 789	1 735	957	183	662	340	58	227	6 579
702 Ruovesi	3 620	1 413	2 077	4 436	2 231	1 989	1 279	169	925	292	36	202	9 627
790 Sastamala	4 694	1 602	2 897	5 219	2 455	2 460	1 916	248	1 358	330	38	232	12 160
837 Tampere	1 825	782	982	2 876	1 432	1 300	962	153	692	212	32	143	5 875
887 Urjala	1 428	651	732	2 302	1 146	1 058	664	76	482	172	38	111	4 565
908 Valkeakoski	599	287	293	1 207	578	562	468	93	323	140	27	95	2 415
922 Vesilähti	857	439	394	1 564	815	674	447	83	309	93	20	63	2 961
936 Virrat	6 436	1 936	4 170	3 477	1 460	1 778	1 453	109	1 069	234	33	148	11 600
980 Ylöjärvi	5 488	1 989	3 292	5 163	2 432	2 437	1 868	226	1 355	361	47	247	12 880
Total	49 438	18 318	29 126	54 607	26 174	25 432	19 474	2 586	13 961	4 279	640	2 890	127 798
Etelä-Savo													
046 Enonkoski	1 377	608	727	1 650	748	817	548	69	407	173	16	116	3 748
090 Heinävesi	4 415	1 696	2 578	5 704	2 591	2 795	1 897	234	1 423	516	31	348	12 532
097 Hirvensalmi	2 189	1 117	1 002	2 228	1 086	1 035	1 135	221	770	379	49	243	5 930
171 Joroinen	2 457	986	1 377	2 621	1 398	1 088	904	101	632	208	21	126	6 191
178 Juva	5 991	2 621	3 134	5 066	2 530	2 261	1 883	273	1 289	446	56	284	13 387
213 Kangasniemi	4 824	2 162	2 462	4 657	2 406	2 008	1 845	278	1 231	486	55	308	11 812
246 Kerimäki	2 445	1 051	1 306	2 654	1 211	1 314	1 075	128	787	261	24	174	6 435
491 Mikkelä	7 804	3 609	3 896	7 077	3 480	3 209	3 151	495	2 159	854	110	544	18 887
507 Mäntyharju	6 217	2 739	3 233	3 485	1 603	1 690	1 777	283	1 219	429	47	275	11 908
588 Pertunmaa	1 430	693	690	1 940	938	902	899	165	611	256	32	163	4 525
593 Pieksämäki	7 455	2 894	4 232	6 578	3 326	2 849	2 685	334	1 889	594	51	367	17 312
618 Punkaharju	2 489	1 073	1 335	2 366	1 115	1 146	883	110	648	199	16	133	5 938
623 Puumala	6 033	2 440	3 354	1 867	794	978	1 346	181	977	240	12	142	9 485
681 Rantasalmi	2 310	964	1 266	2 323	1 028	1 164	977	114	719	302	26	206	5 912
696 Ristiina	3 331	1 539	1 668	2 251	1 074	1 057	1 074	176	744	272	32	175	6 928
740 Savonlinna	6 513	2 840	3 452	5 690	2 557	2 842	2 275	291	1 662	577	46	385	15 056
768 Sulkava	3 529	1 539	1 860	1 950	874	970	1 021	130	733	219	16	142	6 720
Total	70 810	30 570	37 571	60 108	28 758	28 125	25 376	3 584	17 899	6 410	641	4 131	162 704

Table 6b. Continued

Forestry centre	Pine			Spruce			Birch			Other broadleaved tree species			All tree species
	Total	Logs	Pulpwood	Total	Logs	Pulpwood	Total	Logs	Pulpwood	Total	Logs	Pulpwood	
Municipality	1 000 m ³												
Etelä-Pohjanmaa													
005 Alajärvi	5 566	1 435	3 814	1 087	404	593	1 036	69	752	129	14	83	7 818
010 Alavus	3 910	1 086	2 589	887	322	504	737	55	532	80	9	46	5 613
052 Evijärvi	1 333	243	986	393	123	229	468	18	358	76	10	53	2 271
074 Halsua	1 872	396	1 316	191	78	96	400	16	302	46	2	38	2 509
095 Himanka	1 167	230	855	351	114	205	312	8	245	46	5	32	1 876
145 Ilmajoki	1 942	482	1 336	936	353	508	501	34	363	59	6	38	3 437
151 Isojoki	2 955	667	2 097	1 136	469	585	617	37	457	75	6	51	4 783
152 Isokyrö	893	184	643	510	155	305	409	17	293	66	10	44	1 879
164 Jalasjärvi	3 336	874	2 266	838	301	472	652	50	463	93	13	54	4 920
217 Kannus	1 926	359	1 414	453	141	267	598	18	468	49	4	37	3 026
218 Karjoki	756	148	556	381	146	209	159	7	114	16	2	10	1 312
232 Kauhajoki	5 234	1 017	3 848	1 332	484	754	800	46	578	62	5	39	7 428
233 Kauhava	4 788	918	3 519	1 132	338	667	1 251	47	944	279	35	197	7 449
236 Kaustinen	1 456	272	1 073	346	103	208	402	12	313	52	5	37	2 255
272 Kokkola-Karleby	5 803	1 094	4 265	1 816	596	1 054	1 687	56	1 300	253	29	177	9 558
300 Kuortane	2 553	734	1 684	512	198	273	470	30	336	49	5	28	3 584
301 Kurikka	3 314	730	2 355	1 594	582	886	859	48	615	105	12	67	5 873
399 Laihia	1 648	366	1 174	1 102	354	650	747	34	545	118	19	79	3 614
403 Lappajärvi	1 911	394	1 385	457	143	266	509	22	390	105	11	77	2 981
408 Lapua	2 729	560	1 985	838	270	491	774	33	590	128	14	91	4 470
421 Lestijärvi	1 963	366	1 440	532	177	312	586	18	442	91	7	65	3 171
584 Perho	3 440	697	2 483	688	242	387	737	25	556	96	6	67	4 961
743 Seinäjoki	5 193	1 282	3 577	1 538	534	861	1 421	100	1 030	207	21	131	8 359
759 Soini	3 068	799	2 103	796	315	422	610	41	452	91	7	63	4 565
846 Teuva	2 102	396	1 549	1 003	378	551	477	22	335	58	6	37	3 639
849 Toholampi	2 230	458	1 599	599	201	343	624	23	480	73	5	57	3 526
863 Töysä	1 803	548	1 164	411	167	212	275	18	193	30	3	17	2 519
924 Veteli	2 034	379	1 504	498	160	293	545	18	425	75	7	54	3 151
934 Vimpeli	1 180	238	858	309	106	178	326	12	252	48	4	34	1 863
942 Vähäkylä	301	71	210	298	90	183	244	10	173	55	4	39	898
989 Ähtäri	4 841	1 366	3 234	1 614	656	845	1 039	89	753	162	16	107	7 656
Total	83 246	18 787	58 881	24 577	8 700	13 809	20 272	1 032	15 049	2 873	302	1 948	130 968
Keski-Suomi													
077 Hankasalmi	1 989	778	1 119	2 386	1 309	955	1 002	121	692	197	17	123	5 575
172 Joutsa	3 738	1 754	1 854	4 479	2 250	2 012	1 865	333	1 296	487	49	324	10 569
179 Jyväskylä	4 193	1 802	2 230	5 629	3 004	2 343	2 007	275	1 447	512	60	327	12 341
182 Jämsä	6 634	2 524	3 813	6 632	3 464	2 810	2 270	269	1 608	517	53	333	16 052
216 Kannonkoski	2 601	779	1 711	1 355	591	684	690	56	514	123	8	88	4 770
226 Karstula	4 836	1 255	3 330	1 812	734	949	1 305	82	992	171	10	118	8 124
249 Keuruu	7 011	2 341	4 385	4 693	2 132	2 283	1 971	207	1 420	369	50	245	14 044
256 Kinnula	2 355	516	1 684	799	293	445	673	29	513	95	7	66	3 922
265 Kivijärvi	2 828	778	1 909	1 143	489	577	669	45	506	100	7	70	4 740
275 Konnevesi	2 061	814	1 163	2 572	1 399	1 042	966	107	710	198	18	115	5 797
291 Kuhmoinen	2 708	1 171	1 437	3 771	2 029	1 560	1 019	142	730	272	35	183	7 769
312 Kyyjärvi	2 369	551	1 678	583	218	316	580	30	446	70	4	50	3 603
410 Laukaa	2 295	911	1 282	2 378	1 271	982	943	125	645	207	20	128	5 822
435 Luhanka	807	434	345	1 256	674	532	476	78	350	158	16	104	2 696
495 Multia	4 330	1 242	2 891	2 027	920	978	1 081	77	806	156	12	108	7 595
500 Muurame	441	197	229	819	439	341	250	36	184	71	9	45	1 581
592 Petäjävesi	1 971	643	1 236	1 698	872	732	645	64	466	121	10	72	4 435
601 Pihtipudas	4 773	894	3 589	2 511	788	1 518	1 706	81	1 301	309	24	198	9 299
729 Saarijärvi	6 479	1 949	4 242	3 770	1 709	1 837	2 069	159	1 548	323	22	222	12 642
850 Toivakka	1 563	668	833	1 401	709	615	653	100	454	166	19	108	3 783
892 Uurainen	1 561	508	979	1 170	602	501	481	48	348	80	6	48	3 292
931 Viitasaari	5 937	1 728	3 915	4 027	1 691	2 069	1 921	188	1 373	458	39	284	12 343
992 Äänekoski	4 083	1 553	2 366	3 931	2 033	1 692	1 414	171	1 023	291	29	167	9 719
Total	77 565	25 790	48 219	60 842	29 618	27 772	26 656	2 821	19 371	5 448	523	3 524	170 512
Pohjois-Savo													
140 Iisalmi	1 669	445	1 139	2 649	1 207	1 281	1 342	128	1 010	324	25	183	5 984
174 Juankoski	1 453	464	921	1 852	912	841	735	77	535	201	13	119	4 241
204 Kaavi	3 174	990	2 036	2 626	1 203	1 271	1 027	95	729	190	9	116	7 018
227 Karttula	1 911	746	1 087	2 306	1 193	984	922	114	662	220	21	135	5 359
239 Keitele	2 037	632	1 306	1 880	893	873	819	81	580	124	9	72	4 859
263 Kiuruvesi	3 815	958	2 660	3 257	1 160	1 826	2 365	139	1 819	456	31	288	9 893
297 Kuopio	3 425	1 352	1 950	6 176	3 361	2 568	2 065	316	1 491	788	63	454	12 454
402 Lapinlahti	1 506	403	1 026	2 411	1 115	1 157	1 131	109	855	240	19	132	5 288
420 Leppävirta	3 891	1 523	2 230	6 843	3 582	2 935	2 281	323	1 678	619	40	362	13 633
476 Maaninka	1 093	344	700	2 056	1 008	940	815	90	607	192	16	111	4 157
534 Nilsia	2 066	653	1 318	3 195	1 595	1 442	1 160	127	857	303	24	172	6 724

Table 6b. Continued

Forestry centre Municipality	Pine			Spruce			Birch			Other broadleaved tree species			All tree species
	Total	Logs	Pulpwood	Total	Logs	Pulpwood	Total	Logs	Pulpwood	Total	Logs	Pulpwood	
1 000 m ³													
595 Pielavesi	4 113	1 226	2 685	4 427	1 885	2 248	2 218	214	1 652	422	37	254	11 181
686 Rautalampi	2 253	915	1 243	2 267	1 113	1 020	1 005	140	716	227	19	139	5 751
687 Rautavaara	5 727	1 540	3 888	2 900	1 158	1 527	1 544	106	1 122	198	13	122	10 370
749 Siilinjärvi	754	250	471	1 697	890	729	594	65	443	175	12	98	3 220
762 Sonkajärvi	6 160	1 522	4 287	3 272	1 272	1 735	2 143	134	1 572	339	24	205	11 914
778 Suonenjoki	3 201	1 262	1 801	3 277	1 722	1 373	1 235	160	872	273	24	166	7 986
844 Tervo	1 254	512	691	1 494	724	679	736	99	529	165	12	102	3 650
857 Tuusniemi	1 646	612	971	3 001	1 530	1 329	1 059	143	780	323	19	191	6 029
915 Varkaus	1 514	625	840	2 144	1 095	944	796	116	590	208	12	129	4 661
916 Varpaisjärvi	1 541	465	1 001	1 683	770	811	763	73	565	180	16	104	4 168
921 Vesanto	1 711	638	1 003	1 765	890	782	743	97	530	156	14	92	4 375
925 Vieremä	3 309	850	2 278	2 123	791	1 160	1 522	97	1 134	267	18	166	7 221
Total	59 223	18 927	37 528	65 303	31 068	30 457	29 021	3 046	21 327	6 590	487	3 914	160 137
Pohjois-Karjala													
146 Ilomantsi	15 758	4 830	10 058	4 789	2 194	2 239	3 135	281	2 142	428	18	200	24 110
167 Joensuu	10 961	4 097	6 395	8 662	4 340	3 850	3 865	526	2 632	683	36	360	24 171
176 Juuka	8 094	2 688	5 028	3 909	1 768	1 872	2 193	242	1 503	288	16	146	14 484
248 Kesälahti	2 032	857	1 100	1 272	588	621	681	80	489	138	7	84	4 123
260 Kitee	3 535	1 450	1 943	3 216	1 593	1 467	1 521	185	1 079	308	17	180	8 580
276 Kontiolahti	3 992	1 633	2 191	2 379	1 133	1 102	1 343	159	942	242	14	133	7 955
309 Outokumpu	2 188	877	1 223	1 334	588	660	708	83	526	177	10	111	4 407
422 Lieksa	20 200	6 888	12 213	5 910	2 516	2 933	4 283	395	2 895	623	21	290	31 016
426 Liperi	3 079	1 319	1 650	2 279	1 068	1 083	1 084	131	798	273	20	168	6 715
541 Nurmes	7 650	2 147	5 094	4 177	1 777	2 091	2 590	213	1 787	333	16	189	14 750
607 Polvijärvi	3 984	1 569	2 250	1 720	721	874	1 293	142	932	236	16	141	7 233
707 Rääkkylä	1 794	785	943	1 703	839	784	878	95	667	223	14	142	4 598
848 Tohmajärvi	3 739	1 311	2 268	2 875	1 408	1 314	1 213	158	832	192	10	102	8 019
911 Valtimo	3 439	857	2 397	2 123	774	1 171	1 331	74	983	185	11	113	7 078
Total	90 446	31 307	54 753	46 346	21 307	22 061	26 118	2 765	18 206	4 331	226	2 359	167 242
Kainuu													
105 Hyrynsalmi	6 165	1 780	4 000	2 518	889	1 434	1 743	28	1 238	168	8	102	10 594
205 Kajaani	8 661	1 951	6 154	2 092	698	1 192	2 574	59	1 887	259	9	173	13 586
290 Kuhmo	24 510	8 203	14 741	6 591	2 050	3 910	4 745	170	3 185	337	5	186	36 182
578 Paltamo	4 328	1 182	2 912	1 985	788	1 056	1 366	42	1 005	180	7	113	7 859
620 Puolanka	9 193	1 939	6 626	4 208	1 408	2 459	2 909	35	2 096	303	14	220	16 613
697 Ristijärvi	3 745	992	2 514	1 523	529	867	1 091	20	761	95	4	59	6 455
765 Sotkamo	12 753	3 389	8 618	5 553	1 980	3 106	3 787	144	2 727	442	24	303	22 536
777 Suomussalmi	21 282	5 743	14 017	6 482	1 740	4 123	4 303	57	2 998	473	20	309	32 540
785 Vaala	5 088	875	3 766	654	177	411	1 341	7	1 033	71	5	53	7 154
Total	95 725	26 055	63 348	31 607	10 259	18 558	23 858	562	16 929	2 328	96	1 517	153 518
Pohjois-Pohjanmaa													
009 Alavieska	878	141	664	251	68	157	259	5	203	41	4	27	1 429
069 Haapajärvi	3 052	590	2 256	1 468	464	888	1 275	49	1 004	219	15	150	6 014
071 Haapavesi	3 936	719	2 934	1 348	398	826	1 690	50	1 339	230	18	155	7 205
072 Hailuoto	650	146	451	127	38	76	171	1	133	28	1	19	976
084 Haukipudas	1 784	389	1 259	463	144	281	427	4	331	55	5	37	2 730
139 Ii	5 516	1 078	4 021	1 555	429	965	1 519	14	1 122	158	9	107	8 748
208 Kalajoki	2 508	364	1 919	567	135	367	817	14	650	92	7	62	3 984
244 Kempele	315	65	224	84	24	52	115	1	89	14	1	9	527
255 Kiiminki	1 467	310	1 040	398	134	232	320	2	249	40	2	29	2 225
305 Kuusamo	17 641	4 016	12 392	7 066	1 784	4 676	3 487	26	2 509	340	12	194	28 534
317 Kärsämäki	2 858	503	2 150	1 103	354	657	1 226	30	966	154	10	110	5 341
425 Liminka	1 957	327	1 439	305	70	199	742	7	573	76	3	53	3 080
436 Lumijoki	594	119	424	131	34	83	267	4	209	34	1	23	1 026
483 Merijärvi	850	145	638	295	76	187	303	6	237	42	5	29	1 490
494 Muhos	2 772	492	2 023	376	107	234	682	4	522	53	3	39	3 883
535 Nivala	1 545	312	1 131	712	227	427	603	23	475	124	11	80	2 984
563 Oulainen	2 070	377	1 537	771	211	476	780	20	615	131	15	90	3 752
564 Oulu	5 946	1 182	4 277	1 248	362	777	1 269	7	975	113	7	80	8 576
567 Oulunsalo	252	57	177	69	20	43	87	1	67	12	1	7	419
615 Pudasjärvi	19 365	3 190	14 600	4 844	1 106	3 236	4 119	28	2 884	264	6	199	28 592
625 Pyhäjoki	2 125	324	1 609	561	140	358	758	15	609	95	9	64	3 538
626 Pyhäsalmi	5 265	1 033	3 891	2 693	817	1 637	2 350	81	1 875	343	22	241	10 652
630 Pyhäntä	3 488	618	2 575	668	188	419	1 042	11	800	80	5	61	5 279
678 Raahe	2 156	451	1 536	520	163	314	690	8	535	90	7	64	3 456
691 Reisjärvi	1 920	323	1 449	713	225	426	719	24	564	108	7	73	3 460
746 Sievi	3 061	480	2 321	786	233	475	1 026	28	807	132	9	88	5 004
748 Siikajoki	3 595	657	2 618	608	160	389	1 237	14	952	131	7	94	5 572
791 Siikalatva	8 976	1 504	6 690	1 579	421	1 009	3 181	28	2 453	259	14	195	13 995
832 Taivalkoski	9 009	2 003	6 441	3 730	1 050	2 392	1 855	23	1 335	239	7	183	14 833

Table 6b. Continued

Forestry centre	Pine			Spruce			Birch		Other broadleaved tree species			All tree species	
	Total	Logs	Pulpwood	Total	Logs	Pulpwood	Total	Logs	Pulpwood	Total	Logs		Pulpwood
Municipality	1 000 m ³												
859 Tyrnävä	1 548	262	1 136	221	55	143	468	3	359	42	2	30	2 279
889 Utajärvi	6 589	1 129	4 883	828	212	529	1 387	7	1 056	60	3	47	8 865
926 Vihanti	1 840	359	1 333	466	131	293	660	11	516	77	4	57	3 042
972 Yli-Ii	2 919	527	2 150	573	144	369	701	5	514	49	2	34	4 242
977 Ylivieska	2 102	400	1 548	713	204	439	799	23	632	131	12	87	3 745
Total	130 546	24 590	95 735	37 842	10 328	24 029	37 032	579	28 160	4 055	248	2 819	209 474
Lapland													
047 Enontekiö	4 746	839	3 654	400	91	274	3 252	0	1 004	18	0	1	8 415
148 Inari	44 485	7 072	34 935	3 086	814	2 081	7 312	0	3 411	109	0	48	54 992
240 Kemi	95	14	70	269	80	164	137	0	105	47	0	34	550
241 Kemina	1 020	150	774	1 577	360	1 032	1 137	7	893	175	4	123	3 909
261 Kittilä	19 984	3 776	14 770	6 286	1 578	4 074	5 153	11	3 684	225	27	108	31 647
273 Kolari	9 294	2 445	6 130	1 878	251	1 281	1 692	18	1 129	141	4	79	13 004
320 Kemijärvi	12 925	2 549	9 411	2 311	400	1 610	2 307	13	1 542	69	0	24	17 612
498 Muonio	6 394	1 279	4 785	1 766	430	1 188	906	1	563	92	0	42	9 158
583 Pelkosenniemi	4 593	768	3 436	1 608	287	1 137	1 658	6	1 101	54	0	21	7 913
614 Posio	10 250	2 104	7 420	2 744	670	1 830	1 416	11	969	113	1	74	14 523
683 Ranua	9 948	1 484	7 586	2 395	423	1 664	2 201	10	1 493	131	2	91	14 676
698 Rovaniemi	26 617	5 356	19 045	6 032	1 130	4 111	5 232	23	3 645	369	6	239	38 251
732 Salla	13 848	2 344	10 520	7 067	1 652	4 817	3 950	5	2 628	180	1	78	25 045
742 Savukoski	18 872	3 571	14 048	5 302	1 226	3 624	3 219	3	2 178	100	0	40	27 493
751 Simo	3 670	557	2 797	1 585	406	993	1 467	11	1 062	178	7	123	6 901
758 Sodankylä	28 727	5 544	21 117	8 074	1 808	5 521	5 817	7	3 941	222	7	79	42 841
845 Tervola	3 502	529	2 647	2 771	528	1 906	2 523	26	1 907	212	3	138	9 007
851 Tornio	1 641	230	1 228	2 942	586	2 032	2 115	11	1 618	366	2	280	7 063
854 Pello	5 830	1 362	3 964	1 875	426	1 219	1 747	21	1 230	266	14	152	9 718
890 Utsjoki	329	7	282	29	5	22	1 352	0	268	7	0	0	1 717
976 Ylitornio	5 573	967	4 006	1 959	277	1 358	1 897	5	1 327	112	0	80	9 540
Total	232 343	42 947	172 624	61 957	13 429	41 937	56 489	188	35 699	3 186	80	1 854	353 975

Table 6c. The mean volume of growing stock by tree species and roundwood assortment on forest and poorly productive forest land available for wood supply by forestry centres.

Forestry centre Municipality	Pine			Spruce			Birch			Other broadleaved tree species			All tree species
	Total	Logs	Pulpwood	Total	Logs	Pulpwood	Total	Logs	Pulpwood	Total	Logs	Pulpwood	
m ³ /ha													
Åland													
035 Brändö	39.2	6.2	28.6	10.7	2.9	6.6	23.0	0.9	14.4	27.1	0.8	18.4	100.0
043 Eckerö	70.4	17.4	48.4	26.5	8.9	15.5	19.8	1.6	14.6	10.5	0.3	8.3	127.2
060 Finström	66.7	17.2	45.4	29.9	10.1	17.5	22.6	1.9	16.6	14.5	0.5	11.4	133.6
062 Föglö	73.4	14.9	53.5	22.5	6.9	13.9	16.0	0.9	11.8	10.5	0.4	8.3	122.4
065 Geta	67.1	13.3	48.1	18.9	6.0	11.4	12.5	0.8	9.4	6.4	0.2	5.1	104.9
076 Hammarland	69.0	17.0	47.6	27.8	9.2	16.4	21.6	1.7	16.0	11.6	0.4	9.3	130.0
170 Jomala	67.8	18.2	45.7	30.2	10.4	17.4	21.6	1.8	15.8	13.7	0.4	10.8	133.4
295 Kumlinge	56.9	7.0	42.2	5.7	1.5	3.6	16.2	0.5	9.5	17.6	0.7	11.2	96.4
318 Kökar	7.5	0.5	5.2	3.1	0.6	2.4	37.2	0.0	14.4	34.7	0.3	22.8	82.6
417 Lemland	66.8	17.0	45.7	30.8	10.1	18.1	23.4	1.8	17.4	13.4	0.4	10.7	134.4
438 Lumparland	75.8	17.1	53.6	25.5	8.5	15.1	16.3	1.1	12.3	9.2	0.3	7.3	126.8
478 Mariehamn-Maarianhamina	50.8	10.0	36.7	17.0	4.8	10.4	18.6	1.4	13.3	18.0	0.3	13.7	104.3
736 Saltvik	74.8	16.1	53.1	23.4	7.7	13.9	14.1	0.9	10.5	7.4	0.2	5.8	119.6
766 Sottunga	54.3	8.8	40.2	13.1	3.7	8.2	16.4	0.6	10.8	15.5	0.4	10.4	99.3
771 Sund	73.1	16.5	51.4	25.2	8.3	14.9	16.5	1.2	12.3	8.6	0.2	6.7	123.3
941 Vårdö	73.2	14.3	52.9	20.3	6.5	12.3	12.0	0.7	8.9	5.5	0.2	4.3	111.0
Total	67.1	15.1	47.2	23.6	7.7	14.0	18.7	1.3	13.4	12.1	0.4	9.2	121.5
Rannikko/Etelärannikko													
049 Espoo-Esbo	53.9	20.0	31.7	59.9	28.2	28.1	24.6	5.0	16.9	10.0	1.6	6.5	148.3
078 Hanko-Hangö	70.8	25.3	42.6	52.1	22.5	26.5	14.5	2.0	10.5	4.4	0.7	3.0	141.7
091 Helsinki-Helsingfors	48.0	18.8	27.3	50.2	24.4	22.5	24.7	4.9	17.1	11.5	1.7	8.1	134.4
092 Vantaa-Vanda	37.7	14.7	21.5	57.4	26.6	27.2	32.7	6.5	22.5	14.8	2.2	10.0	142.6
149 Ingå-Inkoo	63.1	22.8	37.6	47.8	20.7	24.0	16.3	2.9	11.3	6.4	1.2	4.3	133.6
235 Kauniainen-Grankulla	56.3	20.0	33.6	51.7	24.1	24.3	23.6	4.5	16.2	9.9	1.7	6.3	141.5
257 Kirkkonummi-Kyrkslätt	56.0	19.6	33.8	45.4	20.1	22.3	17.8	3.2	12.4	7.1	1.2	4.6	126.3
322 Kemiönsaari	71.9	24.8	44.1	36.0	15.2	18.7	10.1	1.3	7.4	3.6	0.6	2.5	121.6
407 Lapinjärvi-Lapträsk	50.1	19.8	28.5	83.7	36.7	42.4	24.7	4.6	17.2	6.7	1.6	4.0	165.3
424 Liljendal	52.1	20.4	29.8	78.9	34.6	40.0	22.7	4.5	15.7	6.1	1.5	3.6	159.8
434 Loviisa-Lovisa	67.0	25.3	39.3	75.1	34.3	36.7	19.4	3.6	13.7	5.1	1.0	3.4	166.6
444 Länsi-Turunmaa	69.8	22.5	44.0	29.8	11.4	16.3	10.9	1.3	8.0	5.3	0.9	3.6	115.8
585 Pernå-Pernaja	55.9	21.3	32.5	74.7	33.4	37.2	22.3	4.2	15.5	6.5	1.5	4.1	159.4
638 Porvoo-Borgå	57.4	21.6	33.5	73.0	32.5	36.3	22.2	4.4	15.4	7.5	1.6	4.8	160.1
701 Ruotsinpyhtää-Strömfors	53.2	20.3	30.8	71.5	30.7	36.5	25.5	4.6	17.9	6.6	1.5	4.0	156.7
710 Raasepori	71.0	26.4	42.0	55.0	24.7	27.4	15.4	2.3	11.1	5.0	0.9	3.4	146.5
753 Sipoo-Sibbo	51.0	20.0	29.0	81.3	39.3	37.7	25.6	5.2	17.7	10.3	1.9	6.8	168.2
755 Siuntio-Sjundeå	47.0	17.3	27.6	50.0	21.5	25.3	20.6	3.5	14.2	8.6	1.7	5.3	126.1
Total	61.5	22.3	36.7	55.5	24.5	27.7	18.2	3.2	12.8	6.5	1.2	4.3	141.7
Rannikko/Pohjanmaan rannikko													
231 Kaskinen-Kaskö	28.4	6.0	20.6	28.3	9.2	16.6	25.0	0.9	18.6	4.4	0.5	2.3	86.0
280 Korsnäs	39.3	9.6	27.5	41.6	12.6	25.6	26.4	1.1	19.0	4.8	0.5	3.5	112.2
287 Kristinestad-Kristiinankaupunki	53.7	12.5	38.0	35.9	14.1	19.2	14.9	0.8	10.8	2.5	0.2	1.7	107.1
288 Kronoby-Kruunupyy	55.6	10.6	41.1	22.7	7.2	13.4	20.1	0.7	15.8	2.7	0.3	1.9	101.1
440 Larsmo-Luoto	47.6	8.0	36.0	26.1	8.7	15.1	20.4	0.7	15.2	5.2	0.8	3.5	99.4
475 Malax-Maalahti	40.2	9.2	28.5	39.6	12.1	24.2	26.4	1.1	19.1	5.0	0.4	3.7	111.2
499 Korsholm-Mustasaari	38.3	7.8	28.5	51.4	17.7	30.0	28.4	1.0	21.2	6.6	0.3	5.1	124.7
545 Närpes-Närpiö	49.0	11.2	34.8	36.7	12.8	21.0	17.6	0.8	12.7	2.1	0.2	1.4	105.4
559 Oravais-Oravainen	40.6	7.6	30.2	30.4	9.0	18.5	26.1	1.0	19.3	4.0	0.5	2.7	101.1
598 Jakobstad-Pietarsaari	44.4	7.9	33.3	23.1	6.1	14.6	23.8	0.7	18.4	3.4	0.4	2.4	94.7
599 Pedersöre-Pedersören kunta	53.8	9.7	40.3	23.3	6.9	14.2	21.7	0.7	17.0	2.4	0.3	1.7	101.2
893 Nykarleby-Uusikaarlepyy	53.0	10.2	39.4	27.1	8.1	16.5	23.1	0.9	17.4	3.1	0.4	2.0	106.2
905 Vaasa-Vasa	35.0	7.8	25.5	58.5	20.4	34.4	30.3	1.2	22.6	7.3	0.3	5.5	131.0
945 Vörå-Maxmo Vöyri-Maksamaa	38.6	8.0	28.1	36.8	11.8	21.9	26.2	1.1	18.9	4.8	0.4	3.5	106.3
Total	47.4	9.8	34.6	34.4	11.4	20.2	22.4	0.9	16.7	3.7	0.3	2.6	107.9
Lounais-Suomi													
019 Aura	65.9	25.2	38.2	48.8	21.0	24.9	16.7	2.1	11.9	6.8	1.2	4.8	138.2
050 Eura	64.5	24.7	37.7	46.7	18.4	25.0	19.0	1.8	13.9	5.3	0.7	4.2	135.5
051 Eurajoki	55.0	18.6	34.6	52.5	20.6	27.7	20.3	1.5	14.5	4.1	0.4	3.0	131.8
079 Harjavalta	54.3	17.7	34.6	52.8	21.4	27.5	22.3	2.0	16.1	3.2	0.2	2.5	132.5
099 Honkajoki	63.6	15.6	44.2	11.1	4.2	6.0	12.1	0.8	8.9	1.3	0.1	0.8	88.1
102 Huittinen	53.0	18.5	32.5	59.7	26.1	30.0	21.6	2.5	15.4	3.8	0.6	2.8	138.1
181 Jämijärvi	52.5	15.4	34.3	36.1	16.3	17.2	19.0	1.3	14.1	3.6	0.4	2.4	111.1
202 Kaarina	66.3	24.0	39.9	40.1	16.1	21.3	16.1	1.8	11.5	8.2	1.4	5.7	130.7
214 Kankaanpää	58.6	16.3	39.1	25.8	11.9	12.1	14.7	1.0	10.9	2.9	0.3	2.0	102.1
230 Karvia	66.5	16.5	46.1	11.8	4.1	6.7	11.6	0.8	8.4	1.3	0.1	0.8	91.2
254 Kiikoinen	54.0	18.6	33.2	52.5	23.5	25.7	18.0	1.6	13.2	2.4	0.1	1.8	126.9
271 Kokemäki	55.7	18.7	34.7	49.1	21.6	24.4	20.3	2.0	14.8	3.6	0.2	3.0	128.8
284 Koski T.I.	60.6	27.0	31.9	62.5	30.0	29.8	24.2	2.6	17.4	5.3	1.3	3.3	152.6

Table 6c. Continued

Forestry centre	Pine			Spruce			Birch		Other broadleaved tree species			All tree species	
	Total	Logs	Pulpwood	Total	Logs	Pulpwood	Total	Logs	Pulpwood	Total	Logs		Pulpwood
Municipality	m ³ /ha												
304 Kustavi	65.1	19.3	42.4	19.6	6.8	11.3	8.5	0.9	6.2	4.3	0.7	3.0	97.4
319 Köyliö	79.2	30.5	46.4	39.2	17.4	19.4	13.6	1.2	9.6	2.4	0.3	1.9	134.4
400 Laitila	67.8	24.8	40.8	37.3	13.8	20.6	14.7	1.6	10.8	3.7	0.7	2.8	123.6
413 Lavia	62.1	21.5	38.1	46.7	20.9	22.8	17.1	1.6	12.9	2.7	0.2	2.0	128.6
423 Lieto	74.8	28.4	43.9	46.6	19.9	24.0	14.8	1.9	10.6	5.7	0.9	4.0	142.0
430 Loimaa	59.7	25.7	32.2	63.1	30.9	29.3	20.4	2.4	14.7	5.2	1.4	3.2	148.4
442 Luvia	71.7	23.2	46.4	56.4	21.7	31.2	26.7	2.1	20.9	5.5	0.8	4.1	160.3
480 Marttila	63.1	23.4	37.4	49.8	21.4	25.5	18.4	2.3	13.2	6.5	1.3	4.5	137.8
481 Masku	69.3	24.3	42.4	35.5	14.0	19.2	13.4	1.5	9.6	6.0	0.9	4.2	124.2
484 Merikarvia	55.0	15.9	36.3	45.9	21.5	21.6	16.6	1.0	12.4	4.8	0.4	3.4	122.3
503 Mynämäki	70.2	24.8	42.7	39.7	15.5	21.6	16.4	2.0	11.9	4.9	0.9	3.5	131.2
529 Naantali	70.8	22.5	45.1	25.9	9.7	14.4	9.6	1.1	7.0	4.9	0.7	3.4	111.2
531 Nakkila	54.7	16.7	35.9	57.2	22.8	30.4	24.2	2.0	17.8	4.6	0.6	3.4	140.7
537 Noormarkku	55.5	19.5	33.9	58.9	26.6	29.0	20.7	2.0	15.3	4.1	0.5	2.9	139.2
538 Nousiainen	73.0	26.6	43.8	43.9	18.4	23.0	14.3	1.7	10.4	4.7	0.8	3.3	135.9
561 Oripää	67.6	24.3	40.8	44.2	18.8	22.8	16.2	2.0	11.7	4.6	0.8	3.2	132.6
577 Paimio	75.8	28.1	45.1	46.1	19.7	23.7	14.3	1.8	10.3	5.4	0.9	3.8	141.6
608 Pomarkku	57.3	21.1	33.8	67.4	33.6	30.7	18.5	2.0	13.4	3.4	0.3	2.5	146.6
609 Pori	61.1	21.5	37.8	56.4	22.5	30.3	25.7	2.5	19.3	6.0	0.9	4.1	149.1
631 Pyhärinta	66.0	23.8	40.2	45.1	17.0	25.2	17.9	2.1	13.6	6.0	0.4	4.9	135.1
636 Pöytyä	70.5	25.5	42.4	46.5	19.4	24.4	17.1	2.1	12.4	5.1	1.0	3.5	139.1
680 Raisio	67.4	23.8	41.2	33.7	13.3	18.2	14.5	1.6	10.3	7.5	1.1	5.4	123.2
684 Rauma	65.1	23.4	39.5	41.0	16.5	21.8	16.2	1.5	12.1	5.2	0.4	4.0	127.6
704 Rusko	73.8	27.0	44.3	45.6	18.7	24.2	16.3	2.0	11.8	5.5	1.0	3.9	141.2
734 Salo	69.8	26.5	40.9	54.2	24.2	27.0	16.5	2.2	11.9	5.9	1.1	4.0	146.3
738 Sauvo	71.1	25.2	43.3	39.9	16.2	21.3	13.7	1.6	10.0	5.7	1.0	3.9	130.4
747 Siikainen	58.2	16.4	38.8	40.1	19.2	18.4	17.0	1.0	12.6	4.3	0.4	3.0	119.5
761 Somero	52.7	20.9	30.0	66.8	31.7	31.7	21.6	2.7	15.1	4.4	0.8	2.9	145.5
783 Säkylä	65.7	25.9	37.6	40.0	17.4	20.0	15.9	1.6	11.5	5.3	1.0	4.0	126.8
833 Taivassalo	67.3	21.2	43.1	23.8	8.6	13.5	9.9	1.0	7.2	5.0	0.7	3.5	106.0
838 Tarvasjoki	69.5	26.3	40.9	52.1	22.2	26.9	17.2	2.2	12.4	7.0	1.4	4.8	145.8
853 Turku-Åbo	65.4	23.5	39.5	38.2	15.4	20.3	16.3	1.9	11.6	7.9	1.2	5.6	127.7
886 Ulvila	53.9	17.9	33.7	56.3	24.1	28.6	21.8	2.1	15.9	3.8	0.4	2.8	135.9
895 Uusikaupunki	68.1	22.7	42.6	28.7	10.6	16.1	13.1	1.4	9.4	5.4	0.8	3.8	115.3
918 Vehmaa	64.7	21.9	40.2	27.7	10.2	15.4	12.6	1.4	9.0	5.4	0.8	3.8	110.4
Total	63.4	21.9	38.9	44.9	19.4	22.7	17.2	1.7	12.5	4.6	0.7	3.2	130.0
Häme-Uusimaa													
015 Artjärvi	43.1	17.1	24.4	80.7	37.2	39.4	22.6	4.0	15.5	8.1	1.7	4.8	154.5
016 Asikkala	44.0	19.5	22.9	77.2	38.3	35.1	25.1	4.5	17.4	8.0	1.1	5.4	154.3
018 Askola	41.8	17.0	23.3	84.0	37.9	41.7	24.7	5.0	16.8	8.7	2.1	5.1	159.2
061 Forssa	38.9	18.7	18.9	89.5	46.4	39.4	22.7	3.2	16.3	5.1	0.8	3.6	156.2
081 Hartola	42.0	21.0	19.6	79.6	41.4	35.0	26.0	4.6	18.4	6.9	0.7	4.7	154.6
082 Hattula	44.5	19.1	23.9	61.0	27.4	29.9	24.1	4.1	16.8	8.0	1.4	5.0	137.5
086 Hausjärvi	41.5	19.7	20.2	75.4	35.3	36.6	18.6	2.8	12.7	5.7	0.7	3.7	141.2
098 Hollola	37.7	18.0	18.4	82.8	41.8	37.2	20.3	2.7	14.3	7.3	1.0	4.8	148.1
103 Humppila	50.7	22.1	27.0	91.6	47.3	41.0	18.6	1.8	13.8	5.8	1.0	3.9	166.7
106 Hyvinkää	40.2	17.8	20.7	75.6	36.1	36.1	20.6	3.4	14.3	6.4	0.9	4.2	142.8
109 Hämeenlinna	42.1	19.3	21.3	81.8	39.7	38.2	22.0	3.5	15.4	5.8	1.0	3.8	151.7
111 Heinola	57.5	27.8	27.8	60.0	30.8	26.3	25.0	4.7	17.0	7.0	1.0	4.5	149.4
165 Janakkala	41.8	19.3	21.1	78.1	37.7	36.6	21.2	3.6	14.6	7.1	1.1	4.6	148.1
169 Jokioinen	32.5	13.3	18.1	86.0	43.5	39.1	19.2	2.1	14.0	6.3	0.5	4.7	144.0
186 Järvenpää	30.6	12.3	16.9	57.1	25.5	28.0	27.4	5.0	19.0	14.3	2.0	9.2	129.4
223 Karjalohja	48.5	17.4	28.9	44.3	18.9	22.5	24.0	3.8	16.8	9.0	1.6	5.7	125.8
224 Karkkila	50.9	20.0	29.1	72.1	33.0	35.0	23.6	4.4	16.2	8.3	1.8	5.0	154.8
245 Kerava	38.0	14.9	21.5	55.8	24.9	27.3	29.8	5.7	20.7	14.3	2.3	9.3	137.9
283 Hämeenkoski	30.9	14.7	15.0	87.7	42.6	41.0	21.0	2.6	14.7	6.9	1.0	4.5	146.4
316 Kärkölä	30.8	13.6	15.9	80.8	38.0	39.0	19.7	2.7	13.2	6.1	0.8	3.8	137.3
398 Lahti	37.5	16.0	20.3	66.5	35.1	28.1	21.3	2.9	14.8	9.3	1.0	5.9	134.6
433 Loppi	46.3	20.0	24.7	68.7	33.0	32.1	20.1	3.6	13.7	6.4	1.1	4.0	141.5
444 Lohja	43.3	16.1	25.3	48.2	21.0	24.2	22.9	3.8	15.7	10.1	1.7	6.2	124.6
504 Myrskylä-Mörskom	43.4	17.4	24.4	80.9	35.0	41.4	26.3	4.9	18.2	8.6	2.1	5.0	159.1
505 Mäntsälä	35.4	16.0	17.9	91.6	43.7	44.1	19.7	3.1	13.4	5.5	0.8	3.6	152.3
532 Nastola	47.5	20.9	24.7	64.8	32.1	29.6	24.3	3.9	16.9	8.5	1.1	5.5	145.1
540 Nummi-Pusula	53.2	19.8	31.3	52.9	22.9	26.7	22.7	3.7	15.8	7.8	1.5	4.8	136.5
543 Nurmijärvi	35.8	14.1	20.2	55.8	25.2	27.2	24.9	4.3	17.0	11.8	1.9	7.2	128.2
560 Orimattila	40.1	18.0	20.5	70.7	34.5	32.6	18.4	2.7	12.7	6.3	0.9	4.0	135.4
576 Padasjoki	48.4	21.4	25.3	79.6	37.7	37.7	22.1	4.1	15.2	6.7	1.3	4.2	156.7
611 Pornainen	42.5	16.5	24.2	75.6	33.7	37.7	27.2	5.1	18.9	11.0	2.4	6.8	156.3
616 Pukkila	37.4	15.0	21.0	76.4	32.9	39.2	27.2	4.8	18.9	10.5	2.4	6.2	151.6
694 Riihimäki	32.9	14.7	16.9	73.3	36.2	33.8	20.9	3.5	14.2	8.1	1.1	5.3	135.2
781 Sysmä	47.3	26.7	19.2	77.5	41.8	32.8	27.0	5.3	18.8	9.2	1.1	6.4	161.0

Table 6c. Continued

Forestry centre	Pine			Spruce			Birch			Other broadleaved tree species			All tree species
	Total	Logs	Pulpwood	Total	Logs	Pulpwood	Total	Logs	Pulpwood	Total	Logs	Pulpwood	
Municipality	m ³ /ha												
834 Tammela	54.5	21.9	30.6	73.9	35.6	34.2	25.0	4.0	17.8	3.2	0.6	2.2	156.6
858 Tuusula	33.4	13.4	18.6	67.5	30.7	32.9	29.4	5.3	20.3	14.1	2.3	9.1	144.4
927 Vihti	47.4	17.9	27.6	63.1	28.0	31.4	24.5	4.4	16.9	9.8	1.9	6.0	144.8
981 Ypäjä	41.8	17.0	23.5	92.7	47.0	42.2	20.3	2.0	15.1	6.2	0.7	4.5	160.9
Total	44.1	19.7	22.8	74.1	36.0	34.5	22.9	3.9	15.9	7.2	1.2	4.7	148.4
Kaakkois-Suomi													
075 Hamina	61.9	22.9	36.4	47.3	21.8	23.0	16.3	1.9	12.0	3.8	0.6	2.6	129.4
142 Iitti	49.5	22.4	25.4	75.3	39.2	32.7	24.4	4.5	17.1	6.7	1.0	4.2	155.8
153 Imatra	50.1	21.6	27.1	69.5	32.7	33.7	22.7	3.3	16.7	6.6	0.6	4.4	148.9
285 Kotka	58.2	23.3	32.6	38.5	16.3	19.7	16.3	1.9	11.8	4.1	0.4	2.8	117.1
286 Kouvola	66.8	29.3	34.9	56.0	28.1	25.0	20.2	3.1	14.0	4.8	0.7	3.1	147.7
405 Lappeenranta	57.2	23.0	32.0	53.3	25.9	24.8	18.0	2.2	13.1	4.9	0.6	3.3	133.4
416 Lemi	59.8	24.4	32.9	48.4	23.0	23.0	18.4	2.6	13.0	4.1	0.4	2.7	130.7
441 Luumäki	64.3	24.6	37.0	48.8	23.5	22.7	17.4	2.0	12.8	3.6	0.6	2.4	134.1
489 Miehikkälä	61.2	20.7	37.9	54.0	25.0	26.3	16.4	1.7	12.2	3.6	0.6	2.5	135.2
580 Parikkala	49.6	19.7	28.1	57.2	25.3	29.3	24.6	2.9	18.3	6.5	0.5	4.4	137.9
624 Pyhtää-Pyttis	59.3	22.8	34.2	66.7	28.4	34.3	25.5	4.5	18.1	6.7	1.6	4.2	158.2
689 Rautjärvi	47.5	19.8	26.2	66.7	29.6	33.9	25.4	3.3	18.8	7.1	0.6	4.8	146.7
700 Ruokolahti	71.3	30.7	38.1	44.8	20.8	21.8	20.2	2.6	14.7	4.5	0.4	2.9	140.8
739 Savitaipale	73.2	29.8	40.3	33.3	14.6	16.8	17.8	2.5	12.4	3.2	0.3	2.0	127.5
775 Suomenniemi	83.3	34.8	45.0	34.0	14.6	17.3	17.3	2.6	11.9	3.5	0.3	2.3	138.1
831 Taipalsaari	78.3	32.3	42.7	29.9	12.4	15.9	19.0	3.0	13.2	3.5	0.3	2.1	130.6
935 Virolahti	59.2	20.0	36.6	51.8	22.5	26.6	15.1	1.5	11.2	3.4	0.6	2.4	129.6
978 Ylämaa	63.4	22.6	38.3	56.1	27.1	26.2	17.3	1.8	12.9	3.7	0.6	2.6	140.5
Total	63.3	25.8	35.0	51.8	24.6	24.6	19.5	2.7	14.0	4.6	0.6	3.1	139.3
Pirkanmaa													
020 Akaa	35.4	16.7	17.4	66.8	30.8	32.0	26.7	3.9	18.8	6.1	0.9	4.1	135.1
108 Hämeenkyrö	43.9	16.4	25.8	61.6	28.4	29.6	27.5	3.4	20.0	5.7	0.8	3.8	138.6
143 Ikaalinen	54.7	18.7	33.8	45.9	21.1	21.9	19.4	2.0	14.0	3.9	0.5	2.6	124.0
177 Juupajoki	50.5	21.1	27.6	66.4	33.6	29.5	20.3	2.7	14.7	4.1	0.6	2.7	141.3
211 Kangasala	42.4	19.9	21.3	66.0	32.1	30.1	25.7	4.5	18.5	6.4	1.0	4.5	140.6
250 Kihniö	73.7	19.0	50.9	21.8	7.9	11.8	16.7	1.1	12.1	2.0	0.3	1.2	114.2
289 Kuhmalahti	43.5	18.9	23.1	64.4	29.0	31.6	21.4	3.8	14.7	6.7	1.2	4.2	136.0
310 Kylmäkoski	42.3	19.3	21.5	76.1	36.6	35.9	23.1	3.5	16.4	5.1	0.9	3.6	146.6
418 Lempäälä	32.0	14.4	16.7	78.2	39.1	34.7	27.9	5.8	19.2	8.2	1.1	6.0	146.3
508 Mänttä-Vilppula	51.1	20.0	29.3	70.7	35.3	31.8	23.5	3.2	16.9	6.0	0.7	4.2	151.4
536 Nokia	39.8	19.0	19.8	66.6	32.0	31.1	27.3	4.9	19.1	7.0	1.3	4.8	140.7
562 Orivesi	48.3	20.6	26.0	71.9	36.3	32.1	22.3	3.2	16.0	4.8	0.7	3.2	147.3
581 Parkano	66.6	18.2	44.9	23.6	9.5	12.1	15.0	1.0	11.0	2.3	0.3	1.5	107.4
604 Pirkkala	28.8	12.7	15.3	74.1	36.3	33.8	28.9	6.4	19.8	9.7	1.3	7.0	141.4
619 Punkalaidun	60.2	28.9	29.5	72.1	36.3	32.5	20.2	2.0	14.6	5.0	1.3	3.1	157.5
635 Pälkäne	38.8	18.0	19.4	90.0	43.6	42.3	23.3	4.5	16.1	8.2	1.4	5.5	160.2
702 Ruovesi	55.0	21.4	31.6	68.5	34.2	31.0	20.3	2.7	14.7	4.7	0.6	3.3	148.5
790 Sastamala	53.1	18.1	32.9	58.8	27.5	27.8	21.2	2.7	15.1	3.6	0.4	2.5	136.7
837 Tampere	47.3	20.3	25.5	74.4	37.0	33.7	24.9	4.0	17.9	5.5	0.8	3.7	152.2
887 Urjala	48.7	22.2	24.9	78.4	39.0	36.0	22.6	2.6	16.4	5.8	1.3	3.8	155.5
908 Valkeakoski	36.8	17.9	17.8	76.6	36.6	35.7	28.8	5.9	19.9	8.7	1.7	5.9	150.8
922 Vesilahti	45.1	22.9	20.9	78.1	40.4	34.0	22.1	4.0	15.4	3.8	0.9	2.6	149.1
936 Virrat	67.9	20.4	44.0	36.8	15.4	18.8	15.3	1.2	11.3	2.5	0.4	1.6	122.4
980 Ylöjärvi	59.4	21.4	35.7	55.1	25.7	26.3	20.5	2.5	14.9	4.0	0.5	2.7	139.0
Total	53.5	19.8	31.6	58.7	28.0	27.5	21.0	2.8	15.1	4.6	0.7	3.1	137.9
Etelä-Savo													
046 Enonkoski	49.0	21.3	26.1	61.2	27.6	30.5	21.0	2.6	15.5	6.7	0.6	4.5	137.9
090 Heinävesi	47.6	18.2	27.9	61.3	27.8	30.1	20.7	2.5	15.5	5.6	0.3	3.8	135.2
097 Hirvensalmi	55.4	28.3	25.4	57.0	27.8	26.5	29.0	5.6	19.7	9.7	1.3	6.2	151.0
171 Joroinen	53.0	21.3	29.7	56.5	30.1	23.5	19.6	2.2	13.7	4.5	0.5	2.7	133.6
178 Juva	62.4	27.3	32.6	53.1	26.5	23.6	19.8	2.9	13.5	4.7	0.6	3.0	139.9
213 Kangasniemi	52.8	23.6	27.0	51.0	26.3	22.0	20.2	3.0	13.5	5.3	0.6	3.4	129.3
246 Kerimäki	52.7	22.6	28.1	57.4	26.2	28.4	23.3	2.8	17.0	5.7	0.5	3.8	139.0
491 Mikkelä	56.7	26.2	28.3	51.4	25.3	23.3	23.0	3.6	15.7	6.2	0.8	4.0	137.4
507 Mäntyharju	74.8	33.0	38.9	42.0	19.3	20.4	21.5	3.4	14.7	5.2	0.6	3.3	143.5
588 Pertunmaa	46.2	22.5	22.3	63.1	30.5	29.3	29.2	5.4	19.8	8.3	1.0	5.3	146.8
593 Pieksämäki	54.7	21.2	31.1	48.4	24.5	21.0	19.7	2.5	13.9	4.4	0.4	2.7	127.2
618 Punkaharju	62.0	26.6	33.4	58.5	27.5	28.4	22.3	2.8	16.4	5.1	0.4	3.4	147.9
623 Puumala	85.5	34.4	47.7	26.1	11.0	13.8	19.3	2.6	14.0	3.4	0.2	2.0	134.4
681 Rantasalmi	49.6	20.4	27.4	51.1	22.5	25.7	21.6	2.5	15.9	6.7	0.6	4.6	128.9
696 Ristiina	70.9	32.8	35.5	48.1	23.0	22.6	23.0	3.8	15.9	5.8	0.7	3.8	147.9
740 Savonlinna	60.6	26.3	32.2	53.3	23.9	26.7	21.7	2.8	15.8	5.5	0.4	3.7	141.2
768 Sulkava	69.8	30.3	36.8	38.3	17.1	19.1	20.3	2.6	14.6	4.4	0.3	2.8	132.7
Total	59.6	25.7	31.6	50.6	24.2	23.6	21.5	3.0	15.2	5.4	0.5	3.5	137.0

Table 6c. Continued

Forestry centre	Pine			Spruce			Birch			Other broadleaved tree species			All tree species
	Total	Logs	Pulpwood	Total	Logs	Pulpwood	Total	Logs	Pulpwood	Total	Logs	Pulpwood	
Municipality	m ³ /ha												
Etelä-Pohjanmaa													
005 Alajärvi	70.5	18.2	48.3	13.8	5.1	7.5	13.1	0.9	9.5	1.6	0.2	1.1	99.0
010 Alavus	68.5	19.0	45.3	15.5	5.6	8.8	12.9	1.0	9.3	1.4	0.2	0.8	98.3
052 Evijärvi	51.7	9.4	38.2	15.2	4.8	8.9	18.2	0.7	13.9	3.0	0.4	2.1	88.1
074 Halsua	61.5	13.0	43.2	6.3	2.6	3.1	13.1	0.5	9.9	1.5	0.1	1.2	82.4
095 Himanka	58.9	11.4	43.2	17.4	5.6	10.2	16.0	0.4	12.6	2.3	0.2	1.6	94.6
145 Ilmajoki	55.9	13.9	38.4	26.9	10.2	14.6	14.4	1.0	10.5	1.7	0.2	1.1	98.9
151 Isojoki	61.0	13.9	43.2	24.3	10.1	12.5	13.1	0.8	9.6	1.6	0.1	1.1	100.0
152 Isokyrö	44.0	9.1	31.7	25.2	7.6	15.1	20.2	0.8	14.5	3.3	0.5	2.2	92.6
164 Jalasjärvi	63.7	16.7	43.2	16.0	5.8	9.0	12.4	1.0	8.8	1.8	0.3	1.0	93.9
217 Kannus	55.0	10.3	40.4	13.0	4.0	7.6	17.1	0.5	13.4	1.4	0.1	1.1	86.4
218 Karjoki	58.8	11.5	43.2	29.6	11.3	16.3	12.4	0.6	8.9	1.3	0.1	0.8	102.0
232 Kauhajoki	59.7	11.7	43.9	15.7	5.7	8.9	9.4	0.5	6.8	0.7	0.1	0.5	85.5
233 Kauhava	58.7	11.3	43.1	13.8	4.1	8.2	15.3	0.6	11.6	3.4	0.4	2.4	91.3
236 Kaustinen	57.5	10.8	42.4	13.7	4.1	8.2	15.9	0.5	12.4	2.1	0.2	1.5	89.2
272 Kokkola-Karleby	55.9	10.6	41.1	17.5	5.7	10.2	16.3	0.5	12.6	2.5	0.3	1.7	92.2
300 Kuortane	73.8	21.2	48.7	14.8	5.7	7.9	13.6	0.9	9.7	1.4	0.2	0.8	103.6
301 Kurikka	53.5	11.8	38.0	25.8	9.4	14.3	13.9	0.8	9.9	1.7	0.2	1.1	94.9
399 Laihia	48.3	10.8	34.4	32.7	10.5	19.3	22.0	1.0	16.0	3.5	0.6	2.3	106.4
403 Lappajärvi	62.0	12.8	44.9	14.8	4.6	8.6	16.5	0.7	12.6	3.4	0.4	2.5	96.7
408 Lapua	60.4	12.4	43.9	18.6	6.0	10.9	17.2	0.7	13.1	2.9	0.3	2.0	99.0
421 Lestijärvi	51.8	9.6	38.0	13.8	4.5	8.1	15.7	0.5	11.9	2.5	0.2	1.8	83.8
584 Perho	60.4	12.1	43.7	11.7	4.1	6.6	13.1	0.4	9.9	1.7	0.1	1.2	86.9
743 Seinäjoki	56.3	13.9	38.8	16.7	5.8	9.3	15.4	1.1	11.2	2.3	0.2	1.4	90.6
759 Soini	68.3	17.8	46.9	17.6	7.0	9.4	13.6	0.9	10.1	2.0	0.2	1.4	101.6
846 Teuva	54.8	10.4	40.4	26.5	10.0	14.5	12.5	0.6	8.8	1.5	0.2	1.0	95.4
849 Toholampi	53.9	11.1	38.7	14.6	4.9	8.4	15.1	0.6	11.6	1.8	0.1	1.4	85.4
863 Töysä	77.7	23.6	50.2	17.7	7.2	9.1	11.8	0.8	8.3	1.3	0.1	0.7	108.5
924 Veteli	58.8	11.0	43.4	14.5	4.7	8.5	15.7	0.5	12.2	2.2	0.2	1.6	91.1
934 Vimpeli	59.8	12.1	43.5	15.7	5.4	9.0	16.5	0.6	12.8	2.4	0.2	1.7	94.4
942 Vähäkyrö	33.0	7.8	23.1	32.7	9.9	20.1	26.9	1.1	19.0	6.0	0.4	4.3	98.6
989 Ähtäri	70.5	19.9	47.2	23.2	9.4	12.2	15.1	1.3	11.0	2.4	0.2	1.6	111.3
Total	60.0	13.6	42.4	17.8	6.3	10.0	14.7	0.8	10.9	2.1	0.2	1.4	94.5
Keski-Suomi													
077 Hankasalmi	44.5	17.4	25.0	53.3	29.2	21.3	22.4	2.7	15.5	4.4	0.4	2.8	124.6
172 Joutsa	51.1	24.0	25.3	62.2	31.2	28.0	25.9	4.6	18.0	6.8	0.7	4.5	145.9
179 Jyväskylä	44.5	19.1	23.7	59.5	31.7	24.8	21.3	2.9	15.3	5.4	0.6	3.5	130.7
182 Jämsä	50.8	19.3	29.2	50.5	26.3	21.4	17.4	2.1	12.3	4.0	0.4	2.6	122.7
216 Kannonkoski	65.6	19.6	43.2	33.9	14.7	17.1	17.4	1.4	13.0	3.1	0.2	2.2	120.0
226 Karstula	65.8	17.1	45.3	24.6	9.9	12.9	17.8	1.1	13.5	2.3	0.1	1.6	110.5
249 Keuruu	64.3	21.4	40.3	42.6	19.3	20.8	18.0	1.9	13.0	3.4	0.5	2.2	128.4
256 Kinnula	59.5	13.0	42.6	20.4	7.5	11.4	17.1	0.7	13.1	2.4	0.2	1.7	99.4
265 Kivijärvi	65.3	18.0	44.1	26.9	11.4	13.6	15.9	1.1	12.0	2.4	0.2	1.7	110.4
275 Konnevesi	46.2	18.2	26.1	57.5	31.3	23.3	21.8	2.4	16.0	4.5	0.4	2.6	130.0
291 Kuhmoinen	46.6	20.1	24.8	64.4	34.4	26.8	17.9	2.5	12.8	4.8	0.6	3.2	133.7
312 Kyyjärvi	65.5	15.3	46.4	16.2	6.1	8.8	16.1	0.8	12.4	2.0	0.1	1.4	99.8
410 Laukaa	47.0	18.6	26.3	48.6	26.0	20.1	19.3	2.6	13.2	4.2	0.4	2.6	119.1
435 Luhanka	44.5	23.9	19.0	70.1	37.6	29.7	26.3	4.3	19.3	8.7	0.9	5.8	149.6
495 Multia	66.0	18.9	44.1	30.7	13.9	14.8	16.5	1.2	12.3	2.4	0.2	1.7	115.5
500 Muurame	38.3	16.9	20.0	70.0	37.2	29.4	21.9	3.1	16.1	6.2	0.8	4.0	136.4
592 Petäjävesi	51.7	16.9	32.4	44.5	22.9	19.2	16.9	1.7	12.2	3.2	0.3	1.9	116.3
601 Pihtipudas	52.5	9.8	39.5	27.6	8.6	16.7	18.8	0.9	14.3	3.4	0.3	2.2	102.3
729 Saarijärvi	61.2	18.3	40.2	35.1	15.8	17.2	19.7	1.5	14.7	3.1	0.2	2.1	119.1
850 Toivakka	51.2	21.9	27.3	45.9	23.2	20.2	21.5	3.3	15.0	5.5	0.6	3.6	124.2
892 Uurainen	54.2	17.6	33.9	40.6	20.9	17.4	16.7	1.7	12.1	2.8	0.2	1.7	114.2
931 Viitasaari	54.3	15.8	35.8	36.9	15.5	18.9	17.6	1.7	12.6	4.2	0.4	2.6	113.0
992 Äänekoski	53.8	20.4	31.2	51.7	26.7	22.2	18.6	2.2	13.5	3.8	0.4	2.2	127.9
Total	55.0	18.3	34.2	43.0	20.9	19.7	19.0	2.0	13.8	3.9	0.4	2.5	120.8
Pohjois-Savo													
140 Iisalmi	29.8	8.0	20.4	47.4	21.6	22.9	24.0	2.3	18.1	5.8	0.4	3.3	107.1
174 Juankoski	40.3	12.9	25.6	51.3	25.2	23.3	20.4	2.1	14.8	5.6	0.4	3.3	117.5
204 Kaavi	53.6	16.7	34.4	44.3	20.2	21.4	17.3	1.6	12.3	3.2	0.2	2.0	118.4
227 Karttula	45.8	17.9	26.0	55.3	28.6	23.6	22.1	2.8	15.9	5.3	0.5	3.2	128.5
239 Keitele	48.7	15.1	31.2	45.0	21.4	20.9	19.6	2.0	13.9	3.0	0.2	1.7	116.2
263 Kiuruvesi	37.5	9.4	26.2	31.9	11.3	17.9	23.3	1.4	17.9	4.5	0.3	2.8	97.2
297 Kuopio	38.2	15.0	21.8	68.1	36.8	28.6	23.2	3.5	16.8	8.8	0.7	5.1	138.4
402 Lapinlahti	32.6	8.7	22.2	52.0	24.0	25.0	24.5	2.4	18.5	5.2	0.4	2.9	114.3
420 Leppävirta	40.9	16.0	23.5	72.1	37.7	31.0	24.1	3.4	17.7	6.5	0.4	3.8	143.6
476 Maaninka	31.9	10.0	20.4	60.0	29.4	27.4	23.8	2.6	17.7	5.6	0.5	3.2	121.3
534 Nilsiä	36.6	11.5	23.4	56.2	28.0	25.5	20.6	2.3	15.2	5.4	0.4	3.1	118.8

Table 6c. Continued

Forestry centre	Pine			Spruce			Birch			Other broadleaved tree species			All tree species
	Total	Logs	Pulpwood	Total	Logs	Pulpwood	Total	Logs	Pulpwood	Total	Logs	Pulpwood	
Municipality	m ³ /ha												
595 Pielavesi	43.2	12.9	28.2	46.5	19.8	23.6	23.3	2.3	17.4	4.4	0.4	2.7	117.4
686 Rautalampi	49.4	20.1	27.3	49.6	24.3	22.4	22.1	3.1	15.8	5.0	0.4	3.1	126.2
687 Rautavaara	57.4	15.4	39.1	28.8	11.4	15.3	15.6	1.1	11.4	2.1	0.1	1.3	103.9
749 Siilinjärvi	27.7	9.2	17.3	62.3	32.7	26.8	21.8	2.4	16.3	6.4	0.4	3.6	118.1
762 Sonkajärvi	50.1	12.4	34.9	26.5	10.3	14.1	17.5	1.1	12.8	2.8	0.2	1.7	96.9
778 Suonenjoki	52.0	20.5	29.3	53.3	28.0	22.4	20.2	2.6	14.2	4.5	0.4	2.7	129.9
844 Tervo	41.7	16.9	23.0	49.6	24.1	22.6	24.5	3.3	17.6	5.5	0.4	3.4	121.3
857 Tuusniemi	36.3	13.5	21.4	66.2	33.8	29.3	23.4	3.2	17.2	7.2	0.4	4.2	133.1
915 Varkaus	47.3	19.5	26.3	68.1	34.9	29.9	25.2	3.7	18.7	6.6	0.4	4.1	147.2
916 Varpaisjärvi	39.2	11.8	25.6	43.4	19.9	20.9	19.8	1.9	14.7	4.7	0.4	2.7	107.2
921 Vesanto	47.8	17.8	28.1	49.3	24.9	21.8	20.8	2.7	14.8	4.4	0.4	2.6	122.3
925 Vieremä	44.6	11.4	30.7	28.6	10.6	15.7	20.7	1.3	15.4	3.6	0.3	2.3	97.5
Total	43.3	13.8	27.5	47.7	22.6	22.3	21.3	2.2	15.7	4.9	0.4	2.9	117.1
Pohjois-Karjala													
146 Ilomantsi	67.3	20.5	43.1	20.4	9.3	9.6	13.5	1.2	9.2	1.9	0.1	0.9	103.1
167 Joensuu	54.4	20.3	31.8	42.9	21.5	19.1	19.2	2.6	13.1	3.4	0.2	1.8	120.0
176 Juuka	62.1	20.6	38.6	29.9	13.5	14.3	16.9	1.9	11.6	2.2	0.1	1.1	111.0
248 Kesälahti	62.9	26.5	34.1	39.4	18.2	19.3	21.1	2.5	15.1	4.3	0.2	2.6	127.8
260 Kitee	51.3	21.1	28.2	46.8	23.2	21.3	22.1	2.7	15.7	4.5	0.2	2.6	124.7
276 Kontiolahti	58.5	23.8	32.2	34.8	16.5	16.1	19.8	2.3	13.9	3.6	0.2	2.0	116.6
309 Outokumpu	60.7	24.3	33.9	36.7	16.2	18.2	19.6	2.3	14.6	4.9	0.3	3.1	121.9
422 Lieksa	64.5	21.3	39.6	18.9	7.9	9.5	14.3	1.3	9.6	2.1	0.1	1.0	99.8
426 Liperi	57.5	24.6	30.8	42.3	19.8	20.1	20.2	2.5	14.9	5.1	0.4	3.1	125.1
541 Nurmes	53.2	14.7	35.7	28.6	12.1	14.3	18.2	1.5	12.6	2.4	0.1	1.3	102.3
607 Polvijärvi	62.9	24.7	35.5	27.3	11.4	13.9	20.5	2.3	14.8	3.8	0.3	2.2	114.4
707 Rääkkylä	53.8	23.6	28.3	50.8	25.1	23.4	26.3	2.9	20.0	6.7	0.4	4.3	137.6
848 Tohmajärvi	56.2	19.7	34.1	43.3	21.2	19.8	18.2	2.4	12.5	2.9	0.2	1.5	120.6
911 Valtimo	48.8	12.0	34.2	29.5	10.6	16.4	19.0	1.1	14.0	2.7	0.2	1.6	100.0
Total	59.6	20.5	36.2	30.8	14.1	14.7	17.5	1.9	12.2	2.9	0.2	1.6	110.7
Kainuu													
105 Hyrynsalmi	47.7	13.2	31.5	17.5	5.7	10.3	13.8	0.2	9.8	1.3	0.1	0.8	80.3
205 Kajaani	54.6	12.2	38.8	13.0	4.3	7.4	16.3	0.4	12.0	1.7	0.1	1.1	85.5
290 Kuhmo	56.6	17.9	35.0	13.3	3.8	8.1	11.2	0.4	7.4	0.8	0.0	0.5	81.8
578 Paltamo	52.7	14.4	35.5	24.1	9.5	12.8	16.6	0.5	12.2	2.2	0.1	1.4	95.6
620 Puolanka	42.4	8.8	30.7	15.2	4.4	9.3	13.1	0.1	9.3	1.3	0.1	0.9	71.9
697 Ristijärvi	49.7	13.1	33.4	20.2	7.0	11.5	14.6	0.3	10.2	1.3	0.1	0.8	85.7
765 Sotkamo	53.3	13.8	36.4	21.9	7.5	12.4	15.9	0.6	11.5	1.9	0.1	1.3	92.9
777 Suomussalmi	44.4	11.3	29.8	12.4	3.0	8.1	9.4	0.1	6.5	1.0	0.0	0.6	67.1
785 Vaala	50.2	8.6	37.2	6.5	1.8	4.1	13.6	0.1	10.5	0.7	0.0	0.5	71.0
Total	50.0	13.0	33.6	15.1	4.6	9.0	12.7	0.3	9.0	1.2	0.1	0.8	79.1
Pohjois-Pohjanmaa													
009 Alaveska	51.0	8.2	38.6	14.6	4.0	9.1	15.1	0.3	11.8	2.4	0.3	1.6	83.0
069 Haapajärvi	50.2	9.7	37.1	24.1	7.6	14.6	21.0	0.8	16.5	3.6	0.3	2.5	98.8
071 Haapavesi	47.8	8.8	35.6	16.5	4.9	10.1	20.6	0.6	16.3	2.8	0.2	1.9	87.7
072 Hailuoto	43.6	9.9	30.3	8.4	2.5	5.0	11.8	0.1	9.2	1.9	0.1	1.3	65.7
084 Haukipudas	52.8	11.5	37.2	13.8	4.3	8.4	12.7	0.1	9.8	1.6	0.1	1.1	80.9
139 Ii	46.6	9.1	34.0	13.2	3.6	8.2	12.8	0.1	9.5	1.3	0.1	0.9	73.9
208 Kalajoki	49.9	7.2	38.2	11.0	2.6	7.2	16.3	0.3	13.0	1.8	0.1	1.2	79.0
244 Kempele	48.9	10.2	34.8	13.0	3.8	8.1	17.8	0.2	13.9	2.2	0.1	1.3	81.9
255 Kiiminki	58.1	12.3	41.2	15.7	5.3	9.1	12.5	0.1	9.7	1.6	0.1	1.1	87.8
305 Kuusamo	39.9	8.9	28.1	15.4	3.7	10.3	8.2	0.1	5.9	0.8	0.0	0.5	64.3
317 Kärsämäki	50.8	8.9	38.2	19.6	6.3	11.7	21.8	0.5	17.2	2.7	0.2	2.0	94.8
425 Liminka	44.9	7.5	33.1	7.3	1.7	4.8	17.9	0.2	13.9	1.8	0.1	1.3	72.0
436 Lumijoki	42.6	8.6	30.4	9.5	2.5	6.0	19.6	0.3	15.3	2.5	0.1	1.7	74.2
483 Merijärvi	46.5	7.9	34.9	16.2	4.1	10.2	16.6	0.3	13.0	2.3	0.3	1.6	81.5
494 Muhos	49.3	8.8	36.0	6.7	1.9	4.2	12.3	0.1	9.4	0.9	0.1	0.7	69.2
535 Nivala	48.8	9.9	35.7	22.6	7.2	13.5	19.1	0.7	15.0	3.9	0.4	2.6	94.4
563 Oulainen	44.0	8.0	32.7	16.4	4.5	10.1	16.6	0.4	13.1	2.8	0.3	1.9	79.8
564 Oulu	57.4	11.4	41.3	12.1	3.5	7.5	12.2	0.1	9.4	1.1	0.1	0.8	82.7
567 Oulunsalo	48.8	11.1	34.3	13.3	3.8	8.4	16.7	0.2	12.9	2.3	0.2	1.4	81.0
615 Pudasjärvi	44.7	7.2	33.8	9.8	2.0	6.6	9.2	0.1	6.5	0.6	0.0	0.4	64.2
625 Pyhäjoki	47.4	7.2	35.9	12.5	3.1	8.0	16.9	0.3	13.6	2.1	0.2	1.4	78.9
626 Pyhäsalmi	47.2	9.3	34.9	24.0	7.3	14.6	21.1	0.7	16.8	3.1	0.2	2.2	95.4
630 Pyhäntä	53.5	9.5	39.5	10.2	2.8	6.4	16.1	0.2	12.3	1.3	0.1	1.0	81.0
678 Raahe	51.3	10.7	36.5	12.4	3.9	7.5	16.4	0.2	12.7	2.1	0.2	1.5	82.2
691 Reisjärvi	51.7	8.7	39.0	19.3	6.1	11.5	19.5	0.6	15.3	2.9	0.2	2.0	93.4
746 Sievi	50.4	7.9	38.2	13.0	3.8	7.8	16.9	0.5	13.3	2.2	0.2	1.5	82.4
748 Siikajoki	47.3	8.7	34.4	8.1	2.1	5.2	16.4	0.2	12.6	1.7	0.1	1.2	73.4

Table 6c. Continued

Forestry centre	Pine			Spruce			Birch			Other broadleaved tree species			All tree species
	Total	Logs	Pulpwood	Total	Logs	Pulpwood	Total	Logs	Pulpwood	Total	Logs	Pulpwood	
Municipality	m ³ /ha												
791 Siikalatva	52.8	8.9	39.4	9.4	2.5	6.0	18.9	0.2	14.6	1.5	0.1	1.2	82.6
832 Taivalkoski	43.3	9.5	31.1	15.3	4.0	10.0	8.6	0.1	6.1	1.1	0.0	0.8	68.3
859 Tyrnävä	47.8	8.1	35.1	6.8	1.7	4.4	14.4	0.1	11.1	1.3	0.1	0.9	70.3
889 Utajärvi	53.3	9.2	39.5	6.8	1.8	4.3	11.4	0.1	8.7	0.5	0.0	0.4	72.0
926 Vihanti	48.1	9.4	34.8	12.2	3.4	7.7	17.3	0.3	13.5	2.0	0.1	1.5	79.5
972 Yli-Ii	50.4	9.1	37.1	9.9	2.5	6.4	12.1	0.1	8.9	0.8	0.0	0.6	73.3
977 Ylivieska	48.7	9.3	35.9	16.5	4.7	10.2	18.5	0.5	14.7	3.0	0.3	2.0	86.8
Total	47.3	8.8	34.7	13.2	3.5	8.4	13.6	0.2	10.3	1.5	0.1	1.0	75.5
Lapland													
047 Enontekiö	25.3	4.6	19.3	1.9	0.5	1.3	11.3	0.0	3.4	0.1	0.0	0.0	38.5
148 Inari	47.3	7.5	37.0	1.5	0.4	1.0	4.7	0.0	2.1	0.1	0.0	0.0	53.6
240 Kemi	14.5	2.1	10.6	41.2	12.2	25.1	20.9	0.1	16.1	7.1	0.1	5.1	83.6
241 Kemina	20.6	3.0	15.6	33.2	7.4	21.9	24.3	0.1	19.1	3.7	0.1	2.6	81.8
261 Kittilä	31.6	6.0	23.2	9.3	2.2	6.1	7.8	0.0	5.6	0.3	0.0	0.2	49.0
273 Kolari	41.9	11.0	27.6	8.4	1.1	5.8	7.7	0.1	5.1	0.6	0.0	0.4	58.7
320 Kemijärvi	43.2	8.5	31.5	7.7	1.3	5.4	7.7	0.0	5.1	0.2	0.0	0.1	58.8
498 Muonio	40.6	8.4	30.0	9.1	2.0	6.2	5.3	0.0	3.2	0.7	0.0	0.3	55.6
583 Pelkosenniemi	31.1	5.1	23.4	11.1	2.0	7.8	11.6	0.0	7.7	0.4	0.0	0.1	54.2
614 Posio	40.4	8.0	29.4	10.0	2.3	6.7	5.7	0.0	3.9	0.4	0.0	0.3	56.5
683 Ranua	37.3	5.5	28.5	8.9	1.6	6.2	8.3	0.0	5.6	0.5	0.0	0.3	55.0
698 Rovaniemi	40.0	8.0	28.7	8.9	1.6	6.1	7.9	0.0	5.5	0.6	0.0	0.4	57.4
732 Salla	29.7	5.1	22.5	13.9	3.1	9.5	8.6	0.0	5.7	0.4	0.0	0.2	52.6
742 Savukoski	34.5	6.5	25.5	7.8	1.7	5.3	5.9	0.0	4.0	0.2	0.0	0.1	48.3
751 Simo	34.9	5.2	26.7	14.8	3.7	9.4	14.1	0.1	10.3	1.7	0.1	1.2	65.5
758 Sodankylä	31.1	6.2	22.5	8.7	1.8	6.0	6.7	0.0	4.4	0.3	0.0	0.1	46.7
845 Tervola	27.3	4.1	20.7	21.9	4.1	15.1	20.2	0.2	15.3	1.7	0.0	1.1	71.0
851 Tornio	18.2	2.6	13.6	32.7	6.5	22.6	23.4	0.1	17.9	4.1	0.0	3.1	78.4
854 Pello	36.9	8.6	25.0	11.4	2.4	7.5	11.0	0.1	7.8	1.6	0.1	0.9	60.9
890 Utsjoki	3.4	0.1	3.0	0.2	0.0	0.2	15.0	0.0	3.3	0.1	0.0	0.0	18.7
976 Ylitornio	32.0	5.6	22.9	11.3	1.6	7.8	11.0	0.0	7.7	0.6	0.0	0.5	54.9
Total	37.5	6.6	28.4	6.1	1.3	4.1	7.7	0.0	4.2	0.4	0.0	0.2	51.7

Table 6d. The growing stock volume by tree species and roundwood assortment on forest land and poorly productive forest land available for wood supply by forestry centres.

Forestry centre Municipality	Pine			Spruce			Birch			Other broadleaved tree species			All tree species
	Total	Logs	Pulpwood	Total	Logs	Pulpwood	Total	Logs	Pulpwood	Total	Logs	Pulpwood	
1 000 m ³													
Åland													
035 Brändö	189	30	138	52	14	32	111	4	69	131	4	89	483
043 Eckerö	536	132	368	202	67	118	151	12	111	80	2	63	969
060 Finström	545	140	371	244	83	143	184	15	136	118	4	93	1 093
062 Föglö	632	129	461	194	59	119	138	8	102	91	3	71	1 054
065 Geta	349	69	250	98	31	59	65	4	49	33	1	26	545
076 Hammarland	639	158	440	257	85	152	200	16	148	107	3	86	1 203
170 Jomala	605	162	407	269	93	155	193	16	141	123	3	97	1 189
295 Kumlinge	269	33	200	27	7	17	77	2	45	83	3	53	456
318 Kökar	8	1	5	3	1	3	39	0	15	37	0	24	87
417 Lemland	530	135	362	244	80	144	186	14	138	106	3	85	1 065
438 Lumparland	190	43	134	64	21	38	41	3	31	23	1	18	318
478 Mariehamn-Maarianhamina	27	5	19	9	3	5	10	1	7	9	0	7	54
736 Saltvik	693	149	492	217	72	129	130	9	97	68	2	54	1 108
766 Sottunga	62	10	46	15	4	9	19	1	12	18	0	12	113
771 Sund	532	121	375	184	61	109	120	9	89	63	2	48	898
941 Vårdö	445	87	322	124	39	75	73	4	54	34	1	26	675
Total	6 251	1 404	4 391	2 201	720	1 307	1 736	116	1 246	1 124	34	853	11 312
Rannikko/Etelärannikko													
049 Espoo-Esbo	841	313	495	934	440	438	384	78	264	155	25	102	2 315
078 Hanko-Hangö	523	187	314	385	166	196	107	14	78	33	5	22	1 046
091 Helsinki-Helsingfors	387	151	219	404	196	181	199	39	138	93	14	65	1 082
092 Vantaa-Vanda	379	148	216	577	268	273	329	66	226	149	22	100	1 434
149 Ingå-Inkoo	1 319	476	786	999	433	502	341	60	237	134	26	89	2 793
235 Kauniainen-Grankulla	12	4	7	11	5	5	5	1	3	2	0	1	30
257 Kirkkonummi-Kyrkslätt	1 144	401	691	927	411	455	363	65	253	145	25	94	2 580
322 Kemiönsaari	3 143	1 082	1 929	1 573	665	817	441	59	322	155	25	109	5 312
407 Lapinjärvi-Lapträsk	935	370	531	1 562	684	792	461	85	321	125	30	74	3 084
424 Liljendal	320	125	183	485	212	246	140	27	96	38	9	22	982
434 Loviisa-Lovisa	196	74	115	220	100	107	57	11	40	15	3	10	487
444 Länsi-Turunmaa	3 852	1 242	2 429	1 643	629	902	603	71	439	290	49	200	6 388
585 Pernå-Pernaja	1 532	584	890	2 048	914	1 020	610	116	426	178	40	112	4 368
638 Porvoo-Borgå	2 215	835	1 295	2 817	1 256	1 402	858	169	596	290	62	184	6 180
701 Ruotsinpyhtää-Strömfors	993	379	576	1 335	574	682	475	86	334	122	28	75	2 925
710 Raasepori	5 152	1 917	3 049	3 989	1 789	1 987	1 118	169	803	365	67	248	10 625
753 Sipoo-Sibbo	984	387	560	1 570	759	728	494	100	342	200	37	131	3 248
755 Siuntio-Sjundeå	615	227	361	655	281	331	269	46	186	113	22	69	1 651
Total	24 542	8 901	14 645	22 132	9 783	11 064	7 255	1 261	5 105	2 602	492	1 708	56 531
Rannikko/Pohjanmaan rannikko													
231 Kaskinen-Kaskö	20	4	14	20	6	12	18	1	13	3	0	2	60
280 Korsnäs	665	162	465	704	212	433	447	19	321	81	8	59	1 897
287 Kristinestad-Kristiinankaupunki	2 763	641	1 954	1 847	726	987	765	41	555	130	9	88	5 504
288 Kronoby-Kruunupyö	2 921	558	2 162	1 196	380	707	1 059	37	829	142	17	98	5 318
440 Larsmo-Luoto	482	81	365	265	89	153	207	7	154	53	8	36	1 006
475 Malax-Maalathi	1 419	324	1 006	1 398	427	855	932	37	673	178	14	132	3 927
499 Korsholm-Mustasaari	2 093	424	1 557	2 805	967	1 636	1 550	56	1 157	362	16	280	6 810
545 Närpes-Närpiö	3 272	749	2 322	2 449	856	1 401	1 177	53	845	141	16	93	7 039
559 Oravais-Oravainen	555	105	414	416	123	253	358	14	265	55	6	37	1 385
598 Jakobstad-Pietarsaari	261	47	196	136	36	86	140	4	108	20	2	14	558
599 Pedersöre-Pedersören kunta	3 115	564	2 334	1 350	400	822	1 258	40	988	141	16	96	5 865
893 Nykarleby-Uusikaarlepyy	2 684	519	1 997	1 372	409	835	1 170	48	882	155	21	100	5 381
905 Vaasa-Vasa	393	87	287	657	229	386	340	13	254	81	3	62	1 471
945 Vörå-Maxmo Vöyri-Maksamaa	1 489	309	1 085	1 422	455	847	1 010	43	731	187	16	135	4 108
Total	22 135	4 574	16 159	16 036	5 314	9 412	10 430	412	7 776	1 729	154	1 229	50 329
Lounais-Suomi													
019 Aura	267	102	155	198	85	101	68	8	48	28	5	19	560
050 Eura	2 325	890	1 359	1 682	661	899	685	66	500	191	26	150	4 883
051 Eurajoki	1 245	421	784	1 189	468	627	460	35	329	92	8	68	2 987
079 Harjavalta	404	132	258	393	160	205	166	15	120	23	2	18	987
099 Honkajoki	1 371	337	952	240	90	130	261	17	191	29	2	17	1 900
102 Huittinen	1 410	492	865	1 588	694	799	576	65	409	102	15	74	3 676
181 Jämijärvi	626	184	409	431	194	205	227	16	168	43	4	29	1 327
202 Kaarina	472	171	284	286	115	152	114	13	82	58	10	40	930
214 Kankaanpää	2 724	756	1 819	1 198	554	564	685	44	504	135	12	93	4 744
230 Karvia	2 121	526	1 469	375	131	214	369	24	268	42	4	25	2 907
254 Kiikoinen	512	176	315	498	223	244	171	15	126	23	1	17	1 204
271 Kokemäki	1 650	554	1 027	1 454	640	723	602	58	438	107	6	88	3 813
284 Koski T.I.	490	218	257	505	242	241	195	21	140	43	10	26	1 233

Table 6d. Continued

Forestry centre Municipality	Pine			Spruce			Birch			Other broadleaved tree species			All tree species
	Total	Logs	Pulpwood	Total	Logs	Pulpwood	Total	Logs	Pulpwood	Total	Logs	Pulpwood	
	1 000 m ³												
304 Kustavi	728	216	474	219	76	126	95	10	69	48	7	33	1 090
319 Köyliö	1 080	416	633	534	237	264	185	17	130	33	4	26	1 831
400 Laitila	2 146	784	1 292	1 182	438	653	466	51	342	119	21	89	3 913
413 Lavia	1 470	508	903	1 105	496	541	405	38	304	65	4	48	3 045
423 Lieto	623	236	366	388	166	200	123	16	88	47	8	34	1 182
430 Loimaa	1 986	854	1 072	2 100	1 028	974	678	78	490	173	46	107	4 938
442 Luvia	854	277	553	672	258	371	318	24	249	66	9	48	1 909
480 Marttila	580	215	344	457	196	234	169	21	121	60	12	41	1 266
481 Masku	659	231	403	338	133	182	127	14	92	57	9	40	1 181
484 Merikarvia	1 870	541	1 235	1 562	733	734	565	35	423	163	12	116	4 162
503 Mynämäki	2 106	743	1 282	1 191	466	647	493	59	358	148	27	104	3 939
529 Naantali	1 248	396	794	456	172	253	169	19	123	86	13	60	1 959
531 Nakkila	521	159	342	545	217	290	230	19	170	44	5	33	1 341
537 Noormarkku	1 352	475	825	1 435	648	706	504	49	371	100	13	71	3 390
538 Nousiainen	770	281	462	463	194	242	150	18	110	50	9	35	1 433
561 Oripää	368	133	222	241	102	124	88	11	64	25	4	17	722
577 Paimio	863	320	514	525	225	270	163	21	117	62	11	43	1 613
608 Pomarkku	1 297	479	767	1 527	760	695	419	45	304	77	7	57	3 321
609 Pori	1 551	545	960	1 432	572	769	652	62	490	151	24	105	3 785
631 Pyhärinta	683	246	416	467	176	261	186	21	140	62	4	50	1 397
636 Pöytyä	2 939	1 065	1 766	1 938	809	1 015	712	89	518	212	43	145	5 801
680 Raisio	144	51	88	72	28	39	31	3	22	16	2	11	262
684 Rauma	2 170	779	1 317	1 367	550	726	541	49	405	174	13	134	4 252
704 Rusko	464	170	278	287	118	152	102	13	74	35	6	24	888
734 Salo	7 562	2 870	4 435	5 872	2 627	2 929	1 792	236	1 289	636	123	436	15 862
738 Sauvo	975	345	594	548	222	292	188	23	137	78	14	54	1 789
747 Siikainen	2 072	583	1 383	1 427	683	656	604	36	449	153	12	107	4 255
761 Somero	1 731	687	984	2 193	1 041	1 039	710	90	496	143	25	96	4 776
783 Säkylä	576	227	330	350	153	176	139	14	101	46	8	35	1 112
833 Taivassalo	543	171	348	192	70	109	80	8	58	40	6	28	855
838 Tarvasjoki	286	108	168	214	91	110	71	9	51	29	6	20	599
853 Turku-Åbo	655	235	396	383	155	203	163	19	116	79	12	56	1 280
886 Ulvila	1 520	504	950	1 587	679	805	615	60	447	107	11	80	3 829
895 Uusikaupunki	2 202	736	1 379	929	341	520	424	45	305	174	27	123	3 730
918 Vehmaa	698	236	434	299	110	167	136	15	98	59	9	41	1 192
Total	62 907	21 780	38 660	44 534	19 226	22 579	17 075	1 732	12 443	4 533	669	3 213	129 048
Häme-Uusimaa													
015 Artjärvi	390	155	221	731	337	357	204	37	140	73	15	44	1 399
016 Asikkala	1 781	788	929	3 127	1 552	1 422	1 016	180	706	326	43	217	6 250
018 Askola	472	192	262	948	428	471	279	56	190	98	23	57	1 796
061 Forssa	528	253	256	1 213	629	533	308	43	221	70	11	48	2 118
081 Hartola	1 846	924	860	3 501	1 818	1 540	1 144	201	807	305	32	207	6 796
082 Hattula	1 051	450	565	1 443	648	706	568	96	396	188	33	118	3 250
086 Hausjärvi	789	374	384	1 433	670	696	354	53	241	108	14	71	2 685
098 Hollola	1 082	516	529	2 376	1 201	1 068	584	79	412	211	28	136	4 253
103 Humpplila	367	160	195	662	342	297	135	13	100	42	7	28	1 205
106 Hyvinkää	791	351	407	1 486	709	710	406	66	281	125	17	82	2 809
109 Hämeenlinna	5 224	2 397	2 648	10 168	4 935	4 741	2 733	437	1 914	722	123	467	18 847
111 Heinola	3 191	1 540	1 540	3 327	1 708	1 461	1 385	260	945	386	53	250	8 288
165 Janakkala	1 407	649	710	2 632	1 270	1 233	713	122	493	238	38	155	4 990
169 Jokioinen	255	105	142	674	341	307	151	17	110	49	4	37	1 129
186 Järvenpää	42	17	23	79	35	39	38	7	26	20	3	13	178
223 Karjalohja	357	128	212	326	139	166	177	28	123	66	12	42	926
224 Karkkila	819	321	468	1 159	531	563	379	70	261	133	29	80	2 491
245 Kerava	49	19	27	71	32	35	38	7	26	18	3	12	176
283 Hämeenkoski	359	171	175	1 019	495	477	244	31	171	81	11	52	1 703
316 Kärkölä	427	189	221	1 122	527	541	273	37	184	84	10	53	1 906
398 Lahti	254	108	137	449	237	190	144	20	100	63	7	40	910
433 Loppi	1 963	845	1 047	2 909	1 397	1 361	851	153	582	272	47	170	5 994
444 Lohja	855	317	500	951	414	477	453	74	310	200	34	123	2 458
504 Myrskylä-Mörskom	513	206	288	957	414	490	311	58	215	102	25	59	1 883
505 Mäntsälä	1 218	551	615	3 155	1 503	1 516	678	106	461	191	28	122	5 241
532 Nastola	1 028	453	535	1 404	694	641	526	85	366	185	24	119	3 142
540 Nummi-Pusula	1 560	581	917	1 550	672	781	665	109	462	228	45	139	4 003
543 Nurmijärvi	617	243	348	963	434	469	430	74	294	204	32	125	2 214
560 Orimattila	1 376	619	705	2 428	1 185	1 120	633	92	436	215	30	138	4 651
576 Padasjoki	1 937	859	1 013	3 189	1 509	1 512	883	164	608	268	53	169	6 278
611 Pornainen	338	132	193	603	268	301	217	41	151	88	19	54	1 246
616 Pukkila	257	103	144	525	226	270	187	33	130	72	16	42	1 042
694 Riihimäki	227	101	116	504	249	233	143	24	98	56	8	36	930
781 Sysmä	2 477	1 395	1 006	4 056	2 188	1 714	1 412	279	982	481	57	336	8 427

Table 6d. Continued

Forestry centre	Pine			Spruce			Birch			Other broadleaved tree species			All tree species
	Total	Logs	Pulpwood	Total	Logs	Pulpwood	Total	Logs	Pulpwood	Total	Logs	Pulpwood	
Municipality	1 000 m ³												
834 Tammela	2 185	879	1 227	2 963	1 427	1 371	1 004	158	715	128	24	88	6 280
858 Tuusula	346	139	193	699	318	340	305	55	210	146	24	94	1 495
927 Vihti	1 368	516	798	1 823	808	906	707	127	488	283	55	172	4 181
981 Ypäjä	326	133	183	724	367	329	158	16	118	48	6	35	1 257
Total	40 073	17 876	20 739	67 348	32 659	31 384	20 836	3 507	14 474	6 571	1 043	4 232	134 828
Kaakkois-Suomi													
075 Hamina	2 753	1 020	1 618	2 105	968	1 022	726	82	533	170	27	117	5 755
142 Iitti	1 978	894	1 014	3 009	1 568	1 308	976	178	682	266	41	168	6 229
153 Imatra	496	214	268	688	324	334	225	32	166	65	6	44	1 474
285 Kotka	1 053	420	590	695	295	355	295	35	214	74	7	51	2 116
286 Kouvola	11 643	5 115	6 090	9 760	4 904	4 353	3 515	546	2 442	842	122	540	25 761
405 Lappeenranta	4 203	1 693	2 352	3 917	1 905	1 821	1 322	163	965	359	45	241	9 802
416 Lemi	983	401	541	796	378	377	302	42	213	67	7	45	2 148
441 Luumäki	3 865	1 476	2 225	2 933	1 413	1 364	1 048	120	766	215	33	145	8 060
489 Miehikkälä	1 974	669	1 221	1 741	806	847	530	55	394	117	20	82	4 362
580 Parikkala	2 139	851	1 214	2 469	1 089	1 263	1 060	126	790	281	19	191	5 949
624 Pyhtää-Pyttis	1 096	421	632	1 232	525	633	471	83	334	125	30	78	2 925
689 Rautjärvi	1 354	565	748	1 902	842	965	725	94	536	202	18	136	4 182
700 Ruokolahti	5 762	2 481	3 080	3 620	1 677	1 763	1 634	212	1 191	360	32	236	11 375
739 Savitaipale	3 181	1 295	1 750	1 448	632	728	771	107	537	137	11	88	5 538
775 Suomenniemi	2 033	849	1 099	829	356	421	422	64	290	86	6	55	3 370
831 Taipalsaari	2 064	851	1 125	789	327	420	501	79	349	91	7	56	3 446
935 Virolahti	1 583	536	979	1 385	601	710	404	40	300	91	16	64	3 464
978 Ylämaa	1 947	693	1 176	1 722	831	804	531	55	397	114	20	78	4 313
Total	50 107	20 445	27 723	41 039	19 443	19 489	15 460	2 114	11 099	3 664	468	2 414	110 270
Pirkanmaa													
020 Akaa	183	86	90	344	159	165	138	20	97	32	5	21	697
108 Hämeenkyrö	1 258	470	739	1 763	813	848	787	98	573	163	23	109	3 971
143 Ikaalinen	3 092	1 054	1 909	2 593	1 193	1 238	1 099	115	793	223	27	149	7 007
177 Juupajoki	1 001	419	547	1 317	665	585	403	53	291	81	12	54	2 802
211 Kangasala	1 340	629	672	2 087	1 015	952	814	142	583	203	31	141	4 444
250 Kihniö	2 081	536	1 436	614	222	334	471	30	341	57	9	35	3 223
289 Kuhmalahti	545	236	288	806	363	395	268	47	184	83	15	52	1 701
310 Kylmäkoski	461	210	234	829	398	391	251	38	178	55	10	39	1 597
418 Lempäälä	552	249	289	1 352	676	600	482	101	331	142	18	104	2 528
508 Mänttä-Vilppula	2 234	874	1 280	3 090	1 540	1 390	1 026	138	738	263	32	183	6 612
536 Nokia	741	353	369	1 240	595	579	507	92	356	131	25	89	2 620
562 Orivesi	3 046	1 302	1 641	4 540	2 288	2 026	1 404	200	1 011	303	46	203	9 293
581 Parkano	4 507	1 232	3 037	1 595	640	821	1 013	66	742	155	17	102	7 270
604 Pirkkala	144	64	77	372	182	169	145	32	99	49	7	35	709
619 Punkalaidun	1 115	534	546	1 335	673	602	375	37	270	93	24	58	2 918
635 Pälkäne	1 584	737	793	3 677	1 783	1 728	951	182	658	337	57	225	6 549
702 Ruovesi	3 264	1 271	1 874	4 069	2 028	1 840	1 207	159	873	280	35	193	8 821
790 Sastamala	4 464	1 519	2 760	4 935	2 312	2 335	1 783	230	1 269	302	36	213	11 484
837 Tampere	1 812	776	976	2 848	1 416	1 288	954	152	686	210	31	142	5 824
887 Urjala	1 408	644	720	2 268	1 128	1 043	654	75	474	169	37	109	4 499
908 Valkeakoski	514	249	248	1 071	512	499	403	82	277	121	24	82	2 108
922 Vesilähti	733	372	339	1 271	657	554	360	64	250	62	14	42	2 425
936 Virrat	6 363	1 915	4 122	3 446	1 445	1 763	1 439	108	1 058	232	33	147	11 480
980 Ylöjärvi	5 262	1 898	3 165	4 887	2 275	2 329	1 818	220	1 319	354	46	242	12 321
Total	47 705	17 628	28 152	52 349	24 980	24 476	18 751	2 481	13 454	4 098	616	2 769	122 902
Etelä-Savo													
046 Enonkoski	1 099	478	586	1 373	618	684	471	59	348	151	14	101	3 094
090 Heinävesi	4 170	1 593	2 443	5 375	2 436	2 637	1 813	223	1 360	494	29	333	11 853
097 Hirvensalmi	1 965	1 003	900	2 022	985	939	1 029	199	698	343	44	220	5 359
171 Joroinen	2 425	973	1 359	2 581	1 376	1 072	895	99	626	206	21	124	6 107
178 Juva	5 841	2 557	3 054	4 971	2 485	2 215	1 850	268	1 266	437	55	279	13 100
213 Kangasniemi	4 752	2 125	2 429	4 582	2 368	1 975	1 815	272	1 211	476	53	302	11 625
246 Kerimäki	2 410	1 035	1 288	2 627	1 198	1 302	1 064	127	779	259	23	172	6 361
491 Mikkeli	7 620	3 524	3 804	6 912	3 400	3 132	3 086	484	2 113	837	107	533	18 454
507 Mäntyharju	6 149	2 709	3 197	3 449	1 586	1 673	1 764	280	1 210	426	47	273	11 788
588 Pertunmaa	1 417	688	682	1 933	935	899	894	164	608	255	31	162	4 499
593 Pieksämäki	7 363	2 860	4 180	6 511	3 293	2 820	2 656	331	1 868	589	51	364	17 117
618 Punkaharju	2 390	1 025	1 286	2 254	1 058	1 095	861	107	631	195	16	131	5 701
623 Puumala	5 793	2 332	3 231	1 770	744	936	1 309	175	950	233	12	138	9 105
681 Rantasalmi	2 058	848	1 138	2 120	934	1 065	897	103	658	279	25	189	5 354
696 Ristiina	3 287	1 520	1 134	2 231	1 066	1 048	1 066	175	738	270	32	174	6 854
740 Savonlinna	5 947	2 583	3 160	5 230	2 343	2 618	2 126	271	1 551	541	44	361	13 844
768 Sulkava	3 480	1 513	1 837	1 912	854	952	1 012	128	726	217	16	141	6 621
Total	68 166	29 367	36 220	57 855	27 678	27 061	24 607	3 465	17 342	6 208	622	3 998	156 837

Table 6d. Continued

Forestry centre	Pine			Spruce			Birch			Other broadleaved tree species			All tree species
	Total	Logs	Pulpwood	Total	Logs	Pulpwood	Total	Logs	Pulpwood	Total	Logs	Pulpwood	
Municipality	1 000 m ³												
Etelä-Pohjanmaa													
005 Alajärvi	5 566	1 435	3 814	1 087	404	593	1 036	69	752	129	14	83	7 818
010 Alavus	3 902	1 084	2 584	885	321	504	736	55	531	79	9	46	5 603
052 Evijärvi	1 331	242	984	392	123	229	468	18	358	76	10	53	2 267
074 Halsua	1 864	394	1 310	190	77	95	399	16	301	46	2	38	2 499
095 Himanka	1 131	220	830	333	107	196	307	8	241	45	5	31	1 816
145 Ilmajoki	1 939	481	1 334	933	352	506	500	34	363	59	6	38	3 430
151 Isojoki	2 786	635	1 974	1 111	459	572	596	36	440	73	6	50	4 566
152 Isokyrö	890	183	640	509	154	305	408	17	293	66	10	44	1 874
164 Jalasjärvi	3 330	873	2 262	837	301	472	651	50	463	93	13	54	4 912
217 Kannus	1 914	357	1 405	451	141	266	596	18	467	49	4	37	3 011
218 Karjoki	756	148	556	381	146	209	159	7	114	16	2	10	1 312
232 Kauhajoki	4 971	971	3 653	1 307	475	740	780	45	563	61	5	39	7 119
233 Kauhava	4 770	915	3 506	1 126	336	664	1 247	47	941	278	35	196	7 421
236 Kaustinen	1 439	270	1 060	343	102	206	397	12	310	52	5	37	2 232
272 Kokkola-Karleby	5 611	1 060	4 125	1 757	576	1 020	1 633	54	1 260	246	28	172	9 247
300 Kuortane	2 552	734	1 683	512	198	273	470	30	336	49	5	28	3 583
301 Kurikka	3 286	726	2 334	1 585	579	881	853	48	610	105	12	66	5 829
399 Laihia	1 612	360	1 148	1 091	351	644	734	34	536	116	19	78	3 553
403 Lappajärvi	1 906	393	1 382	456	142	266	507	22	388	104	11	77	2 974
408 Lapua	2 713	557	1 973	834	268	488	771	32	587	128	14	91	4 446
421 Lestijärvi	1 851	344	1 360	493	162	291	562	17	424	89	6	64	2 995
584 Perho	3 183	639	2 302	619	215	350	688	23	519	90	6	63	4 580
743 Seinäjoki	5 161	1 275	3 555	1 531	530	857	1 414	99	1 025	206	21	131	8 313
759 Soini	3 057	796	2 096	788	311	419	609	41	451	91	7	62	4 545
846 Teuva	2 062	391	1 519	995	376	547	472	22	331	58	6	37	3 586
849 Toholampi	2 188	451	1 568	594	200	340	613	23	472	72	5	56	3 467
863 Töysä	1 803	548	1 164	411	167	212	275	18	193	30	3	17	2 519
924 Veteli	1 985	373	1 466	490	158	288	530	17	414	73	7	53	3 078
934 Vimpeli	1 173	237	853	307	105	177	324	12	251	48	4	34	1 852
942 Vähäkylä	300	71	210	297	90	182	244	10	172	55	4	39	896
989 Ähtäri	4 807	1 353	3 214	1 583	638	833	1 031	88	747	161	16	106	7 582
Total	81 842	18 516	57 867	24 231	8 565	13 622	20 010	1 021	14 853	2 845	300	1 929	128 928
Keski-Suomi													
077 Hankasalmi	1 984	775	1 116	2 377	1 303	951	999	120	690	196	17	123	5 556
172 Joutsa	3 516	1 652	1 742	4 283	2 150	1 925	1 782	319	1 237	470	48	312	10 051
179 Jyväskylä	4 151	1 782	2 210	5 560	2 964	2 317	1 988	272	1 433	507	60	324	12 207
182 Jämsä	6 566	2 494	3 777	6 522	3 398	2 770	2 250	266	1 594	512	53	330	15 850
216 Kannonkoski	2 567	768	1 690	1 327	577	671	682	55	507	121	8	87	4 697
226 Karstula	4 814	1 249	3 315	1 800	728	943	1 299	82	987	170	10	118	8 083
249 Keuruu	6 969	2 324	4 362	4 620	2 091	2 254	1 955	205	1 409	366	49	243	13 911
256 Kinnula	2 301	502	1 646	787	288	439	663	29	505	94	7	65	3 844
265 Kivijärvi	2 633	725	1 777	1 083	460	549	642	44	485	96	6	67	4 454
275 Konnevesi	1 998	787	1 129	2 488	1 352	1 008	941	104	692	193	17	112	5 620
291 Kuhmoinen	2 517	1 084	1 340	3 473	1 855	1 448	967	133	693	259	34	173	7 217
312 Kyyjärvi	2 333	545	1 652	578	216	313	574	29	442	69	4	49	3 553
410 Laukaa	2 290	909	1 280	2 370	1 267	979	941	125	644	206	20	128	5 808
435 Luhanka	782	420	334	1 231	661	521	462	76	339	153	15	101	2 627
495 Multia	4 314	1 235	2 882	2 005	906	970	1 078	76	804	156	12	108	7 553
500 Muurame	427	189	223	782	415	328	245	35	180	69	9	44	1 523
592 Petäjävesi	1 968	642	1 234	1 696	870	731	644	64	465	121	10	72	4 428
601 Pihtipudas	4 698	880	3 534	2 473	774	1 496	1 684	80	1 284	305	24	195	9 160
729 Saarijärvi	6 339	1 894	4 161	3 636	1 632	1 784	2 039	156	1 526	319	22	219	12 332
850 Toivakka	1 537	656	819	1 378	696	606	646	99	449	165	19	106	3 725
892 Uurainen	1 559	508	977	1 169	601	501	480	48	347	80	6	48	3 288
931 Viitasaari	5 887	1 713	3 883	3 994	1 676	2 053	1 909	187	1 364	456	38	282	12 246
992 Äänekoski	4 034	1 534	2 339	3 877	2 006	1 667	1 397	168	1 011	288	28	165	9 596
Total	76 186	25 268	47 422	59 506	28 888	27 224	26 268	2 771	19 087	5 370	516	3 473	167 330
Pohjois-Savo													
140 Iisalmi	1 666	445	1 137	2 647	1 206	1 280	1 341	128	1 009	324	25	183	5 977
174 Juankoski	1 446	461	917	1 840	906	837	731	77	532	200	13	118	4 218
204 Kaavi	3 150	981	2 021	2 599	1 189	1 260	1 018	94	723	189	9	115	6 956
227 Karttula	1 904	743	1 082	2 300	1 189	982	919	114	660	220	20	135	5 343
239 Keitele	2 027	628	1 299	1 870	888	869	815	81	577	123	9	72	4 835
263 Kiuruvesi	3 798	953	2 650	3 234	1 148	1 816	2 358	139	1 813	455	31	287	9 846
297 Kuopio	3 334	1 309	1 905	5 947	3 211	2 494	2 029	309	1 465	772	61	445	12 082
402 Lapinlahti	1 502	402	1 023	2 400	1 109	1 153	1 129	109	853	240	19	132	5 270
420 Leppävirta	3 791	1 480	2 176	6 685	3 495	2 870	2 234	316	1 644	606	39	355	13 317
476 Maaninka	1 090	343	698	2 049	1 004	938	813	90	605	192	16	111	4 145
534 Nilsia	2 041	643	1 304	3 137	1 560	1 421	1 151	125	850	301	23	171	6 630

Table 6d. Continued

Forestry centre Municipality	Pine			Spruce			Birch			Other broadleaved tree species			All tree species
	Total	Logs	Pulpwood	Total	Logs	Pulpwood	Total	Logs	Pulpwood	Total	Logs	Pulpwood	
	1 000 m ³												
595 Pielavesi	4 109	1 224	2 683	4 416	1 878	2 244	2 217	214	1 651	422	36	254	11 164
686 Rautalampi	2 170	883	1 196	2 176	1 065	982	972	135	692	221	18	136	5 538
687 Rautavaara	5 463	1 460	3 718	2 741	1 082	1 452	1 487	102	1 081	195	12	119	9 886
749 Siilinjärvi	753	250	470	1 696	889	728	593	65	443	175	12	98	3 217
762 Sonkajärvi	6 102	1 505	4 248	3 230	1 251	1 716	2 128	133	1 561	338	24	205	11 797
778 Suonenjoki	3 151	1 243	1 773	3 228	1 694	1 354	1 222	158	863	271	24	164	7 871
844 Tervo	1 219	494	673	1 451	704	659	717	96	514	161	12	99	3 547
857 Tuusniemi	1 618	601	954	2 949	1 503	1 306	1 042	141	767	319	19	189	5 927
915 Varkaus	1 437	591	799	2 070	1 060	909	766	112	568	199	12	124	4 472
916 Varpaisjärvi	1 492	447	972	1 652	755	797	754	72	558	179	16	103	4 077
921 Vesanto	1 702	634	998	1 755	885	777	738	96	526	155	14	92	4 350
925 Vieremä	3 240	830	2 232	2 077	770	1 138	1 502	96	1 119	265	18	165	7 083
Total	58 205	18 551	36 932	64 150	30 442	29 980	28 676	3 003	21 076	6 519	481	3 871	157 550
Pohjois-Karjala													
146 Ilomantsi	14 893	4 538	9 540	4 526	2 056	2 129	2 994	269	2 045	411	17	191	22 824
167 Joensuu	10 890	4 065	6 358	8 592	4 300	3 824	3 847	523	2 620	681	36	359	24 011
176 Juuka	7 991	2 650	4 968	3 844	1 734	1 845	2 173	240	1 489	286	16	146	14 294
248 Kesälahti	2 015	850	1 091	1 263	584	617	675	80	485	137	7	83	4 090
260 Kitee	3 509	1 439	1 929	3 197	1 583	1 458	1 512	184	1 072	307	16	179	8 524
276 Kontiolahti	3 898	1 589	2 144	2 316	1 100	1 076	1 319	155	924	237	14	130	7 769
309 Outokumpu	2 175	872	1 215	1 317	580	653	702	82	522	175	10	110	4 369
422 Lieksa	18 387	6 078	11 289	5 377	2 241	2 699	4 082	376	2 748	596	20	276	28 441
426 Liperi	3 048	1 304	1 634	2 245	1 051	1 068	1 072	130	789	270	20	166	6 636
541 Nurmes	7 375	2 029	4 950	3 959	1 675	1 986	2 516	205	1 738	328	16	186	14 177
607 Polvijärvi	3 917	1 542	2 214	1 701	712	865	1 276	140	920	234	16	140	7 128
707 Rääkkylä	1 775	777	932	1 677	827	772	868	94	659	221	14	141	4 541
848 Tohmajärvi	3 723	1 307	2 258	2 867	1 404	1 310	1 209	157	829	192	10	102	7 990
911 Valtimo	3 378	829	2 365	2 044	736	1 134	1 315	72	971	184	11	113	6 922
Total	86 973	29 868	52 888	44 924	20 583	21 435	25 559	2 709	17 810	4 259	224	2 320	161 716
Kainuu													
105 Hyrynsalmi	5 781	1 602	3 812	2 114	689	1 244	1 670	26	1 185	157	7	95	9 722
205 Kajaani	8 486	1 901	6 040	2 025	668	1 158	2 540	59	1 863	257	9	171	13 308
290 Kuhmo	22 005	6 943	13 608	5 165	1 471	3 142	4 335	137	2 894	314	5	173	31 819
578 Paltamo	4 303	1 176	2 895	1 962	777	1 046	1 355	41	997	179	7	112	7 800
620 Puolanka	8 749	1 814	6 330	3 143	914	1 930	2 695	27	1 927	268	13	192	14 855
697 Ristijärvi	3 699	975	2 488	1 501	521	854	1 084	19	756	95	4	58	6 378
765 Sotkamo	12 344	3 192	8 421	5 066	1 745	2 872	3 675	128	2 651	438	23	301	21 522
777 Suomussalmi	18 824	4 794	12 632	5 252	1 280	3 418	3 973	46	2 739	419	18	272	28 468
785 Vaala	4 838	824	3 589	625	168	394	1 310	7	1 010	68	4	51	6 842
Total	89 028	23 220	59 815	26 853	8 235	16 057	22 638	490	16 020	2 194	90	1 426	140 714
Pohjois-Pohjanmaa													
009 Alavieska	878	141	664	251	68	157	259	5	203	41	4	27	1 429
069 Haapajärvi	3 046	589	2 252	1 462	461	885	1 273	49	1 003	219	15	150	6 000
071 Haapavesi	3 880	712	2 890	1 338	395	820	1 669	50	1 323	229	18	154	7 116
072 Hailuoto	603	136	418	116	34	70	163	1	126	26	1	18	907
084 Haukipudas	1 766	386	1 246	462	144	279	423	4	328	55	5	36	2 706
139 Ii	5 426	1 062	3 955	1 530	423	949	1 493	14	1 105	156	9	106	8 605
208 Kalajoki	2 467	356	1 889	546	128	354	807	14	642	90	6	60	3 910
244 Kempele	315	65	224	83	24	52	114	1	89	14	1	9	526
255 Kiiminki	1 386	293	983	374	126	218	298	2	232	37	2	27	2 095
305 Kuusamo	15 256	3 408	10 756	5 894	1 431	3 939	3 135	23	2 242	302	10	171	24 586
317 Kärsämäki	2 855	502	2 148	1 100	352	655	1 225	30	965	154	10	110	5 335
425 Liminka	1 795	300	1 323	292	68	190	715	7	554	74	3	52	2 877
436 Lumijoki	578	117	413	129	33	82	265	4	208	34	1	23	1 006
483 Merijärvi	849	145	638	295	76	187	303	6	237	42	5	29	1 490
494 Muhos	2 698	482	1 968	366	104	228	671	4	514	51	3	38	3 787
535 Nivala	1 538	312	1 126	711	227	426	601	23	474	124	11	80	2 974
563 Oulainen	2 060	375	1 530	768	211	474	777	20	613	131	15	90	3 736
564 Oulu	5 861	1 166	4 215	1 235	358	768	1 244	6	960	112	7	79	8 451
567 Oulunsalo	249	56	175	68	19	43	85	1	66	12	1	7	413
615 Pudasjärvi	17 904	2 896	13 542	3 915	808	2 661	3 684	22	2 586	220	5	162	25 723
625 Pyhäjoki	2 117	322	1 603	558	139	356	755	15	607	94	9	64	3 524
626 Pyhäsalmi	5 227	1 025	3 864	2 660	803	1 620	2 337	81	1 865	341	22	239	10 565
630 Pyhäntä	3 408	604	2 517	650	181	408	1 023	11	786	80	5	61	5 160
678 Raahe	2 146	449	1 529	517	162	312	687	7	533	89	7	64	3 440
691 Reisjärvi	1 897	319	1 432	706	223	422	714	23	561	107	7	72	3 424
746 Sievi	3 045	478	2 309	783	232	473	1 021	28	803	131	9	88	4 980
748 Siikajoki	3 513	645	2 558	600	159	383	1 217	14	936	129	7	92	5 459
791 Siikalatva	8 794	1 476	6 557	1 559	416	996	3 141	28	2 423	256	14	193	13 750

Table 6d. Continued

Forestry centre Municipality	Pine			Spruce			Birch		Other broadleaved tree species			All tree species	
	Total	Logs	Pulpwood	Total	Logs	Pulpwood	Total	Logs	Total	Logs	Pulpwood		
	1 000 m ³												
832 Taivalkoski	8 339	1 819	5 987	2 942	766	1 925	1 656	17	1 174	203	6	155	13 139
859 Tyrnävä	1 548	262	1 136	221	55	143	468	3	359	42	2	30	2 279
889 Utajärvi	6 360	1 095	4 713	809	209	515	1 354	7	1 032	59	3	46	8 583
926 Vihanti	1 829	357	1 325	464	131	291	656	11	513	76	4	57	3 025
972 Yli-Ii	2 918	527	2 149	573	144	369	701	5	514	49	2	34	4 240
977 Ylivieska	2 098	400	1 545	712	204	438	799	23	632	131	12	87	3 740
Total	124 647	23 277	91 577	34 689	9 315	22 089	35 734	560	27 208	3 909	242	2 711	198 979
Lapland													
047 Enontekiö	3 634	662	2 783	274	70	184	1 622	0	491	15	0	0	5 544
148 Inari	25 232	3 984	19 750	821	237	537	2 524	0	1 134	49	0	18	28 626
240 Kemi	93	14	68	264	78	161	134	0	103	45	0	33	536
241 Keminmaa	926	133	703	1 492	331	983	1 093	6	860	168	3	118	3 679
261 Kittilä	16 361	3 109	12 037	4 803	1 129	3 153	4 064	10	2 906	168	19	82	25 396
273 Kolari	8 855	2 332	5 841	1 784	232	1 220	1 618	17	1 076	134	4	76	12 392
320 Kemijärvi	12 706	2 500	9 258	2 261	389	1 576	2 264	12	1 512	68	0	24	17 299
498 Muonio	5 214	1 081	3 852	1 166	252	801	682	0	405	85	0	39	7 148
583 Pelkosenniemi	4 121	670	3 099	1 469	263	1 039	1 541	5	1 019	51	0	19	7 182
614 Posio	8 753	1 739	6 376	2 158	495	1 456	1 245	9	845	95	1	61	12 251
683 Ranua	9 491	1 408	7 245	2 274	396	1 583	2 110	9	1 436	127	2	88	14 002
698 Rovaniemi	25 624	5 111	18 366	5 696	1 035	3 896	5 067	21	3 516	350	6	225	36 737
732 Salla	12 042	2 055	9 131	5 621	1 268	3 861	3 499	3	2 305	155	1	65	21 317
742 Savukoski	14 016	2 638	10 367	3 154	671	2 162	2 412	2	1 618	66	0	19	19 648
751 Simo	3 241	478	2 481	1 378	341	870	1 312	9	958	158	7	110	6 090
758 Sodankylä	19 698	3 916	14 241	5 504	1 125	3 819	4 228	5	2 812	171	6	63	29 601
845 Tervola	3 265	487	2 474	2 616	492	1 802	2 414	24	1 827	199	3	129	8 494
851 Tornio	1 621	228	1 212	2 913	581	2 013	2 087	11	1 597	363	2	277	6 983
854 Pello	5 641	1 323	3 827	1 736	366	1 149	1 687	20	1 186	250	14	143	9 314
890 Utsjoki	141	4	123	8	1	6	622	0	135	4	0	0	775
976 Ylitornio	5 347	931	3 838	1 887	263	1 308	1 836	5	1 285	107	0	76	9 177
Total	186 023	34 804	137 073	49 280	10 015	33 579	44 062	168	29 026	2 827	69	1 666	282 191

Table 7a. The mean volume of growing stock by tree species and roundwood assortment on forest land by forestry centres.

Forestry centre	Pine			Spruce			Birch			Other broadleaved tree species			All tree species
	Total	Logs	Pulpwood	Total	Logs	Pulpwood	Total	Logs	Pulpwood	Total	Logs	Pulpwood	
Municipality	m ³ /ha												
Åland													
035 Brändö	48.7	10.7	34.7	18.0	5.1	11.0	28.7	1.6	17.7	33.0	1.5	26.8	128.4
043 Eckerö	80.0	22.7	53.2	34.3	11.7	20.0	25.6	2.1	18.9	13.5	0.4	10.6	153.4
060 Finström	73.0	21.1	48.2	36.5	12.5	21.2	27.7	2.4	20.3	17.7	0.6	14.1	154.8
062 Föglö	85.8	21.0	60.4	30.8	9.8	18.7	21.6	1.2	16.0	13.5	0.5	11.0	151.7
065 Geta	85.8	22.7	58.6	31.8	10.4	18.9	21.1	1.4	15.8	10.7	0.3	8.6	149.4
076 Hammarland	77.4	21.7	51.8	34.8	11.7	20.4	27.0	2.2	20.1	14.5	0.5	11.6	153.7
170 Jomala	72.9	21.4	47.9	35.2	12.3	20.2	25.3	2.1	18.4	16.0	0.4	12.7	149.4
295 Kumlinge	73.2	14.6	54.4	11.5	3.2	7.2	23.3	1.0	13.3	23.4	1.5	18.7	131.5
318 Kökar	9.4	1.8	6.8	11.3	2.2	8.6	18.3	0.0	7.4	92.6	1.1	60.1	131.6
417 Lemland	72.7	20.6	48.4	36.9	12.4	21.6	28.0	2.2	20.8	15.9	0.5	12.8	153.5
438 Lumparland	87.8	23.8	59.6	35.0	12.0	20.5	22.4	1.6	16.8	12.3	0.4	10.0	157.5
478 Mariehamn-Maarianhamina	53.9	12.9	37.7	21.7	6.4	13.2	24.4	1.9	17.5	23.6	0.4	18.0	123.6
736 Saltvik	91.4	24.8	62.0	35.4	12.1	20.8	21.1	1.4	15.7	10.8	0.4	8.7	158.7
766 Sottunga	71.1	16.1	50.9	23.2	6.9	14.3	22.8	1.1	15.2	19.3	0.7	15.8	136.4
771 Sund	85.8	23.6	57.9	35.5	12.0	20.8	23.1	1.7	17.2	11.9	0.3	9.3	156.3
941 Vårdö	94.0	24.2	64.9	34.3	11.3	20.5	19.9	1.2	14.9	8.8	0.3	7.1	157.0
Total	78.6	21.3	53.3	33.0	11.0	19.4	24.6	1.8	17.9	15.4	0.5	12.3	151.6
Rannikko/Etelärannikko													
049 Espoo-Esbo	56.0	21.8	32.2	66.4	31.6	31.1	26.1	5.3	17.9	10.3	1.7	6.8	158.8
078 Hanko-Hangö	78.2	31.1	44.7	64.2	28.6	32.2	17.2	2.4	12.4	5.0	0.9	3.6	164.6
091 Helsinki-Helsingfors	49.4	20.6	27.2	57.4	28.0	25.8	28.1	5.6	19.4	13.2	2.0	9.3	148.0
092 Vantaa-Vanda	38.2	15.4	21.4	62.0	28.8	29.4	34.8	7.0	23.9	15.6	2.4	10.5	150.6
149 Ingå-Inkoo	66.1	25.3	38.5	54.5	24.0	27.2	18.6	3.3	12.9	7.2	1.4	4.8	146.5
235 Kauniainen-Grankulla	59.2	22.2	34.8	58.3	27.3	27.4	26.3	5.1	17.9	10.8	1.9	7.0	154.6
257 Kirkkonummi-Kyrkslätt	59.5	22.2	35.1	53.0	24.0	25.7	19.6	3.6	13.6	7.6	1.4	5.1	139.7
322 Kemiönsaari	82.1	31.6	48.1	46.9	20.2	24.2	12.7	1.8	9.2	4.3	0.7	3.0	145.9
407 Lapinjärvi-Lapträsk	50.4	20.1	28.5	85.7	37.6	43.4	25.2	4.7	17.6	6.8	1.7	4.1	168.1
424 Lijendal	52.4	20.7	29.8	80.9	35.5	41.0	23.3	4.6	16.0	6.2	1.5	3.7	162.8
434 Loviisa-Lovisa	68.2	26.2	39.6	78.9	36.2	38.5	20.3	3.8	14.3	5.2	1.0	3.5	172.5
444 Länsi-Turunmaa	78.5	29.0	47.1	38.8	15.3	21.2	13.9	1.7	10.1	6.5	1.2	4.5	137.7
585 Pernå-Pernaja	56.6	22.0	32.6	77.9	35.0	38.7	23.1	4.4	16.1	6.8	1.5	4.3	164.3
638 Porvoo-Borgå	57.8	22.4	33.4	77.2	34.6	38.3	23.3	4.6	16.2	7.8	1.7	5.0	166.2
701 Ruotsinpyhtää-Strömfors	53.6	20.7	30.9	73.7	31.7	37.6	26.2	4.7	18.5	6.7	1.6	4.2	160.2
710 Raasepori	75.1	29.6	43.2	63.6	28.9	31.5	17.7	2.7	12.7	5.8	1.1	3.9	162.2
753 Sipoo-Sibbo	51.4	20.8	28.8	86.2	41.9	39.9	26.9	5.5	18.6	10.8	2.0	7.1	175.2
755 Siuntio-Sjundeå	47.9	18.5	27.6	54.8	23.9	27.5	22.1	3.8	15.3	9.1	1.8	5.6	133.9
Total	64.6	25.0	37.5	63.2	28.2	31.5	20.4	3.6	14.4	7.2	1.4	4.8	155.5
Rannikko/Pohjanmaan rannikko													
231 Kaskinen-Kaskö	28.7	6.1	20.8	28.9	9.4	17.0	25.5	0.9	18.9	4.5	0.6	2.4	87.6
280 Korsnäs	39.3	9.7	27.4	42.7	13.1	26.2	26.8	1.1	19.3	4.9	0.5	3.6	113.7
287 Kristinestad-Kristiinankaupunki	54.7	12.9	38.6	37.2	14.6	19.9	15.4	0.8	11.2	2.6	0.2	1.8	109.8
288 Kronoby-Kruunupyy	57.4	11.2	42.5	24.0	7.6	14.2	21.2	0.7	16.6	2.9	0.3	2.0	105.4
440 Larsmo-Luoto	48.8	8.3	36.8	27.5	9.4	15.7	20.8	0.7	15.4	5.6	0.9	3.8	102.7
475 Malax-Maalathi	40.3	9.4	28.5	40.6	12.4	24.9	27.1	1.1	19.6	5.2	0.4	3.8	113.2
499 Korsholm-Mustasaari	38.3	7.8	28.5	52.0	18.1	30.2	28.7	1.0	21.6	6.8	0.3	5.3	125.8
545 Närpes-Närpiö	49.9	11.6	35.4	38.1	13.3	21.8	18.3	0.8	13.1	2.2	0.3	1.4	108.4
559 Oravais-Oravainen	41.5	8.0	31.0	31.8	9.4	19.3	27.3	1.1	20.2	4.2	0.5	2.8	104.9
598 Jakobstad-Pietarsaari	45.1	8.2	33.8	24.4	6.6	15.3	25.0	0.8	19.3	3.6	0.4	2.5	98.2
599 Pedersöre-Pedersören kunta	55.4	10.2	41.5	24.5	7.3	14.9	22.8	0.7	17.9	2.6	0.3	1.8	105.3
893 Nykarleby-Uusikaarlepyy	54.6	10.8	40.6	28.9	8.7	17.5	24.2	1.0	18.3	3.2	0.4	2.1	110.9
905 Vaasa-Vasa	35.5	7.9	25.9	62.9	22.4	36.6	30.1	1.2	22.7	7.2	0.3	5.5	135.8
945 Vörå-Maxmo Vöyri-Maksamaa	39.2	8.3	28.6	40.2	13.0	23.9	27.4	1.2	20.0	5.1	0.4	3.7	111.9
Total	48.2	10.1	35.1	36.2	12.1	21.2	23.2	0.9	17.4	3.9	0.4	2.8	111.5
Lounais-Suomi													
019 Aura	67.8	26.7	38.9	51.7	22.3	26.4	17.7	2.2	12.5	7.1	1.2	5.0	144.2
050 Eura	65.6	25.5	38.0	49.0	19.3	26.1	19.8	1.9	14.4	5.5	0.7	4.4	139.9
051 Eurajoki	55.7	19.2	34.8	54.2	21.4	28.6	21.3	1.6	15.2	4.3	0.4	3.1	135.5
079 Harjavalta	54.9	18.0	35.0	54.0	21.9	28.1	22.9	2.0	16.6	3.3	0.2	2.6	135.1
099 Honkajoki	65.5	16.4	45.4	11.6	4.4	6.3	12.7	0.8	9.3	1.4	0.1	0.8	91.2
102 Huittinen	53.3	18.6	32.8	60.6	26.6	30.4	23.3	2.6	16.4	4.1	0.6	3.0	141.2
181 Jämijärvi	54.7	16.8	35.0	34.1	15.4	16.2	18.1	1.4	13.4	3.7	0.3	2.5	110.5
202 Kaarina	68.5	25.8	40.4	43.8	17.7	23.3	17.6	2.0	12.6	8.8	1.6	6.2	138.7
214 Kankaanpää	59.5	16.9	39.4	26.8	12.4	12.6	15.1	1.0	11.2	3.1	0.3	2.1	104.5
230 Karvia	68.9	17.3	47.6	12.1	4.3	6.9	12.0	0.8	8.7	1.4	0.1	0.8	94.5
254 Kiikoinen	55.0	19.0	33.7	54.4	24.5	26.7	18.5	1.7	13.7	2.5	0.2	1.9	130.5
271 Kokemäki	56.2	18.8	35.1	49.7	21.9	24.7	21.3	2.1	15.4	3.8	0.2	3.1	131.0
284 Koski T.I.	62.4	28.2	32.4	65.1	31.4	30.9	25.2	2.7	18.1	5.5	1.3	3.4	158.1

Table 7a. Continued

Forestry centre	Pine			Spruce			Birch		Other broadleaved tree species			All tree species	
	Total	Logs	Pulpwood	Total	Logs	Pulpwood	Total	Logs	Pulpwood	Total	Logs		Pulpwood
Municipality	m ³ /ha												
304 Kustavi	73.0	25.6	45.0	26.3	9.3	15.1	11.2	1.3	8.1	5.4	0.9	3.8	115.8
319 Köyliö	81.2	31.8	47.1	40.1	17.7	19.9	14.8	1.3	10.4	3.2	0.3	2.6	139.3
400 Laitila	68.8	25.9	40.8	39.7	14.7	21.9	16.1	1.8	11.8	4.4	0.7	3.4	129.0
413 Lavia	63.3	22.0	38.9	49.2	22.3	24.0	17.8	1.7	13.4	2.9	0.2	2.1	133.3
423 Lieto	77.4	30.4	44.7	50.8	21.8	26.1	16.2	2.1	11.6	6.2	1.0	4.5	150.5
430 Loimaa	61.2	26.6	32.8	65.2	32.0	30.2	21.1	2.4	15.3	5.2	1.4	3.3	152.7
442 Luvia	72.9	23.6	47.3	57.0	22.0	31.4	26.9	2.1	21.1	5.5	0.8	4.1	162.3
480 Marttila	65.6	25.0	38.3	53.4	23.0	27.3	19.7	2.4	14.1	6.8	1.4	4.7	145.4
481 Masku	70.9	26.1	42.4	38.8	15.4	20.9	15.1	1.7	10.9	6.5	1.1	4.7	131.4
484 Merikarvia	55.6	16.2	36.6	47.1	22.2	22.1	16.9	1.0	12.6	4.9	0.4	3.5	124.5
503 Mynämäki	72.9	26.5	43.8	42.7	16.7	23.2	17.7	2.1	12.9	5.3	1.0	3.7	138.6
529 Naantali	79.4	28.6	48.3	33.5	12.9	18.5	12.2	1.4	8.8	6.0	1.0	4.2	131.1
531 Nakkila	55.6	17.0	36.5	58.7	23.4	31.2	24.7	2.0	18.3	4.7	0.6	3.5	143.7
537 Noormarkku	56.2	19.8	34.3	60.3	27.3	29.6	21.2	2.0	15.6	4.2	0.6	3.0	141.8
538 Nousiainen	76.3	28.9	45.0	48.3	20.4	25.2	15.8	2.0	11.5	5.0	0.9	3.5	145.5
561 Oripää	70.4	26.3	41.8	48.0	20.5	24.8	17.7	2.2	12.7	4.9	0.9	3.5	141.0
577 Paimio	76.9	29.6	45.0	49.3	21.1	25.4	15.9	2.0	11.4	6.3	1.1	4.5	148.4
608 Pomarkku	57.8	21.3	34.3	68.2	34.0	31.0	19.0	2.0	13.8	3.5	0.3	2.6	148.6
609 Pori	60.6	21.6	37.3	57.4	23.2	30.7	25.2	2.5	18.9	5.9	0.9	4.1	149.2
631 Pyhäranta	67.7	25.4	40.5	48.9	18.4	27.3	19.5	2.3	14.8	6.5	0.4	5.3	142.7
636 Pöytyä	73.3	27.3	43.4	50.0	20.9	26.1	18.4	2.3	13.4	5.4	1.1	3.7	147.0
680 Raisio	70.5	26.1	42.1	37.3	14.8	20.0	16.0	1.8	11.4	8.1	1.2	5.8	131.8
684 Rauma	66.7	25.4	39.3	45.7	18.5	24.2	17.8	1.6	13.4	5.8	0.4	4.5	136.0
704 Rusko	76.2	28.6	45.1	48.9	20.2	25.8	17.5	2.2	12.7	5.7	1.0	4.0	148.3
734 Salo	72.5	28.5	41.8	58.7	26.4	29.2	17.9	2.4	12.9	6.3	1.3	4.4	155.4
738 Sauvo	74.6	27.9	44.4	44.8	18.3	23.9	15.4	1.9	11.1	6.2	1.2	4.3	141.0
747 Siikainen	59.1	16.8	39.4	41.0	19.6	18.9	17.5	1.1	13.0	4.4	0.4	3.1	122.0
761 Somero	53.5	21.3	30.3	67.7	32.1	32.0	21.9	2.8	15.3	4.4	0.8	2.9	147.4
783 Säkylä	71.6	28.6	40.9	37.7	16.4	19.0	14.7	1.5	10.6	4.8	0.9	3.6	128.8
833 Taivassalo	72.6	25.4	44.7	29.0	10.7	16.3	12.1	1.3	8.7	5.8	0.9	4.1	119.5
838 Tarvasjoki	70.1	27.1	40.8	54.4	23.2	28.1	18.4	2.3	13.2	7.7	1.5	5.4	150.7
853 Turku-Åbo	66.9	25.0	39.7	41.4	16.7	21.9	18.3	2.1	13.0	9.0	1.4	6.5	135.6
886 Ulvila	54.9	18.2	34.4	57.9	24.8	29.3	22.4	2.2	16.3	3.9	0.4	2.9	139.0
895 Uusikaupunki	71.5	25.5	43.5	32.7	12.2	18.2	14.8	1.6	10.6	5.9	1.0	4.2	124.9
918 Vehmaa	67.4	24.0	40.9	30.8	11.5	17.1	13.9	1.5	10.0	5.7	0.9	4.1	117.9
Total	65.0	23.1	39.5	47.5	20.5	24.0	18.3	1.9	13.3	4.8	0.7	3.5	135.6
Häme-Uusimaa													
015 Artjärvi	43.2	17.2	24.4	82.2	37.9	40.1	22.9	4.1	15.7	8.2	1.7	4.9	156.6
016 Asikkala	44.1	19.6	22.9	78.2	38.8	35.5	25.4	4.5	17.7	8.1	1.1	5.4	155.8
018 Askola	41.8	17.1	23.1	85.6	38.7	42.5	25.2	5.1	17.1	8.8	2.1	5.2	161.3
061 Forssa	39.2	19.1	18.8	91.2	47.3	40.1	23.2	3.3	16.7	5.3	0.8	3.6	158.9
081 Hartola	41.7	21.1	19.4	80.6	41.8	35.5	26.4	4.6	18.6	7.0	0.7	4.8	155.7
082 Hattula	44.8	19.3	24.0	62.4	28.1	30.5	24.5	4.2	17.1	8.1	1.4	5.1	139.8
086 Hausjärvi	41.6	19.6	20.4	75.6	35.4	36.7	18.7	2.8	12.8	5.7	0.7	3.7	141.7
098 Hollola	37.8	18.0	18.5	83.5	42.2	37.5	20.5	2.8	14.5	7.4	1.0	4.8	149.1
103 Humpplila	51.0	22.5	27.0	93.2	48.1	41.8	18.9	1.8	14.0	5.9	1.0	3.9	169.1
106 Hyvinkää	41.1	18.2	21.2	76.2	36.3	36.3	20.9	3.4	14.5	6.4	0.9	4.2	144.5
109 Hämeenlinna	42.6	19.6	21.5	82.9	40.3	38.5	22.1	3.6	15.5	5.8	1.0	3.8	153.3
111 Heinola	58.4	28.3	28.1	60.6	31.2	26.6	25.2	4.7	17.2	7.0	1.0	4.5	151.2
165 Janakkala	42.0	19.4	21.1	79.1	38.2	37.1	21.4	3.7	14.8	7.1	1.2	4.7	149.7
169 Jokioinen	32.8	13.4	18.2	86.2	43.7	39.2	19.3	2.1	14.1	6.3	0.5	4.7	144.6
186 Järvenpää	30.3	12.5	16.5	62.0	28.0	30.2	28.2	5.1	19.6	14.7	2.1	9.5	135.2
223 Karjalohja	49.0	18.0	28.9	47.9	20.6	24.2	25.6	4.1	17.8	9.6	1.8	6.1	132.0
224 Karkkila	51.6	20.4	29.3	73.9	34.0	35.8	24.0	4.4	16.5	8.3	1.8	5.0	157.8
245 Kerava	37.8	15.2	21.1	58.4	26.1	28.5	31.2	6.0	21.6	14.9	2.5	9.7	142.2
283 Hämeenkoski	30.9	14.8	15.0	88.2	42.8	41.3	21.1	2.7	14.8	7.0	1.0	4.5	147.1
316 Kärkölä	31.1	13.7	16.1	81.9	38.6	39.5	19.9	2.7	13.4	6.1	0.8	3.9	138.9
398 Lahti	38.3	16.3	20.7	67.8	35.9	28.6	21.5	3.0	14.9	9.2	1.0	5.9	136.8
433 Loppi	47.2	20.5	25.1	70.3	33.8	32.9	20.4	3.7	14.0	6.5	1.1	4.1	144.4
444 Lohja	43.4	16.5	25.2	50.4	22.1	25.2	24.0	3.9	16.4	10.6	1.8	6.5	128.4
504 Myrskylä-Mörskom	43.4	17.6	24.3	82.5	35.7	42.2	26.8	5.0	18.5	8.8	2.1	5.1	161.5
505 Mäntsälä	35.6	16.1	18.0	92.2	44.0	44.3	19.9	3.1	13.6	5.6	0.8	3.6	153.3
532 Nastola	47.9	21.3	24.9	66.3	32.8	30.3	24.7	4.0	17.3	8.6	1.1	5.6	147.6
540 Nummi-Pusula	53.7	20.3	31.4	54.6	23.8	27.5	23.4	3.8	16.3	8.1	1.6	5.0	139.8
543 Nurmijärvi	36.0	14.4	20.1	57.4	25.9	27.9	25.6	4.4	17.5	12.1	1.9	7.4	131.0
560 Orimattila	40.1	18.1	20.5	71.3	34.8	32.9	18.6	2.7	12.8	6.3	0.9	4.0	136.2
576 Padasjoki	49.2	22.0	25.6	81.6	38.9	38.5	22.4	4.2	15.5	6.8	1.3	4.3	159.9
611 Pornainen	42.6	16.8	24.2	77.0	34.3	38.4	27.8	5.2	19.3	11.2	2.4	6.9	158.6
616 Pukkila	37.4	15.1	20.9	77.7	33.6	39.8	27.5	4.9	19.1	10.6	2.4	6.2	153.3
694 Riihimäki	32.8	14.7	16.7	74.2	36.6	34.2	21.1	3.5	14.4	8.2	1.2	5.3	136.3
781 Sysmä	47.3	26.8	19.1	78.1	42.2	33.0	27.2	5.4	18.9	9.2	1.1	6.5	161.8
834 Tammela	55.8	22.4	31.4	75.4	36.6	34.7	25.5	4.0	18.2	3.2	0.6	2.2	159.9

Table 7a. Continued

Forestry centre	Pine			Spruce			Birch			Other broadleaved tree species			All tree species
	Total	Logs	Pulpwood	Total	Logs	Pulpwood	Total	Logs	Pulpwood	Total	Logs	Pulpwood	
Municipality	m ³ /ha												
858 Tuusula	33.2	13.6	18.4	69.4	31.6	33.8	30.2	5.4	20.9	14.5	2.4	9.4	147.3
927 Vihti	49.8	19.3	28.7	66.8	30.0	32.9	24.7	4.5	17.1	9.6	1.9	5.9	150.9
981 Ypäjä	41.9	17.2	23.4	93.8	47.6	42.7	20.5	2.0	15.2	6.2	0.8	4.5	162.4
Total	44.6	20.0	23.0	75.5	36.7	35.1	23.3	3.9	16.2	7.3	1.2	4.7	150.6
Kaakkois-Suomi													
075 Hamina	62.6	23.4	36.6	48.4	22.3	23.5	16.7	1.9	12.2	3.9	0.6	2.7	131.5
142 Iitti	49.8	22.6	25.5	76.2	39.7	33.1	24.8	4.5	17.3	6.7	1.0	4.3	157.4
153 Imatra	50.2	21.8	27.1	70.0	33.0	34.0	22.9	3.3	16.8	6.6	0.6	4.4	149.7
285 Kotka	58.9	23.8	32.8	39.1	16.6	20.0	16.6	2.0	12.1	4.1	0.4	2.8	118.8
286 Kouvola	67.8	29.8	35.4	56.8	28.5	25.4	20.3	3.2	14.1	4.8	0.7	3.1	149.7
405 Lappeenranta	57.7	23.4	32.2	54.2	26.4	25.2	18.3	2.3	13.3	4.9	0.6	3.3	135.1
416 Lemi	60.3	24.7	33.2	49.0	23.3	23.3	18.6	2.6	13.1	4.2	0.4	2.8	132.1
441 Luumäki	65.2	25.0	37.5	49.8	24.0	23.1	17.8	2.0	13.0	3.6	0.6	2.5	136.3
489 Miehikkälä	61.9	21.1	38.2	55.3	25.6	26.9	16.8	1.7	12.5	3.7	0.7	2.6	137.7
580 Parikkala	49.9	19.9	28.3	57.8	25.5	29.6	24.7	3.0	18.4	6.6	0.5	4.5	139.0
624 Pyhtää-Pyttis	59.9	23.4	34.2	68.3	29.1	35.1	27.1	4.6	19.2	7.0	1.7	4.4	162.3
689 Rautjärvi	47.6	19.9	26.3	67.2	29.8	34.1	25.5	3.3	18.9	7.1	0.6	4.8	147.4
700 Ruokolampi	71.9	31.0	38.4	45.4	21.0	22.1	20.5	2.7	14.9	4.5	0.4	3.0	142.2
739 Savitaipale	74.3	30.4	40.8	33.9	14.8	17.1	17.9	2.5	12.5	3.2	0.3	2.0	129.3
775 Suomensalmi	84.0	35.2	45.3	34.4	14.8	17.5	17.5	2.7	12.1	3.6	0.3	2.3	139.5
831 Taipalsaari	80.3	33.1	43.8	30.7	12.8	16.3	19.1	3.1	13.3	3.5	0.3	2.1	133.5
935 Virolampi	59.8	20.5	36.8	53.6	23.4	27.5	15.6	1.6	11.5	3.5	0.6	2.5	132.6
978 Ylämaa	64.1	23.0	38.6	57.4	27.7	26.7	17.6	1.8	13.1	3.8	0.7	2.6	142.7
Total	64.1	26.3	35.4	52.7	25.0	25.0	19.8	2.7	14.2	4.7	0.6	3.1	141.2
Pirkanmaa													
020 Akava	35.5	16.9	17.4	67.7	31.3	32.4	27.0	3.9	18.9	6.2	1.0	4.1	136.4
108 Hämeenkyrö	43.2	16.3	25.2	61.8	28.5	29.6	28.0	3.5	20.3	6.1	0.9	4.1	139.0
143 Ikaalinen	56.0	19.3	34.4	47.2	21.9	22.4	19.6	2.1	14.1	3.9	0.5	2.7	126.7
177 Juupajoki	50.5	21.3	27.5	67.7	34.3	30.0	20.6	2.7	14.9	4.3	0.6	2.8	143.1
211 Kangasala	42.3	19.9	21.2	67.1	32.7	30.5	26.2	4.5	18.8	6.6	1.0	4.6	142.1
250 Kihniö	75.1	19.6	51.7	22.3	8.1	12.2	17.1	1.1	12.4	2.1	0.3	1.3	116.6
289 Kuhmalampi	43.7	19.1	23.0	65.5	29.6	32.1	21.6	3.8	14.8	6.7	1.2	4.2	137.5
310 Kylmäkoski	42.5	19.6	21.5	77.3	37.1	36.4	23.4	3.6	16.6	5.1	0.9	3.6	148.3
418 Lempäälä	32.1	14.5	16.7	78.7	39.4	34.9	28.1	5.9	19.3	8.3	1.1	6.1	147.2
508 Mänttä-Vilppula	51.5	20.4	29.3	73.0	36.7	32.6	23.7	3.2	17.1	6.1	0.7	4.2	154.3
536 Nokia	40.3	19.3	20.0	67.6	32.5	31.5	27.5	5.0	19.3	7.1	1.4	4.8	142.5
562 Orivesi	48.6	20.8	26.1	73.0	36.9	32.5	22.5	3.2	16.2	4.9	0.7	3.3	149.0
581 Parkano	68.5	19.0	46.1	24.8	10.0	12.7	15.6	1.0	11.4	2.4	0.3	1.6	111.3
604 Pirkkala	29.0	12.9	15.3	75.7	37.3	34.3	29.0	6.4	19.9	9.8	1.3	7.1	143.3
619 Punkalaidun	60.9	29.4	29.7	73.3	36.9	33.1	20.7	2.0	14.9	5.1	1.3	3.2	160.0
635 Pälkäne	38.6	18.1	19.3	90.7	43.9	42.6	23.5	4.5	16.3	8.3	1.4	5.6	161.1
702 Ruovesi	56.8	22.3	32.5	70.1	35.3	31.4	20.2	2.7	14.6	4.6	0.6	3.2	151.7
790 Sastamala	53.3	18.2	32.9	59.7	28.1	28.1	21.9	2.9	15.5	3.8	0.4	2.7	138.6
837 Tampere	47.7	20.5	25.6	75.5	37.6	34.1	25.2	4.0	18.2	5.6	0.8	3.8	154.0
887 Urjala	49.1	22.6	25.0	80.1	39.9	36.8	23.1	2.6	16.8	6.0	1.3	3.9	158.2
908 Valkeakoski	37.2	17.9	18.1	75.4	36.1	35.1	29.2	5.8	20.2	8.8	1.7	5.9	150.5
922 Vesilampi	42.8	22.0	19.6	78.5	40.9	33.8	22.4	4.2	15.5	4.7	1.0	3.1	148.4
936 Virrat	68.8	20.9	44.5	37.5	15.8	19.2	15.7	1.2	11.5	2.5	0.4	1.6	124.5
980 Ylöjärvi	60.4	22.0	36.1	57.3	27.0	27.1	20.7	2.5	15.0	4.0	0.5	2.7	142.4
Total	54.0	20.1	31.7	60.2	28.9	28.0	21.4	2.9	15.4	4.7	0.7	3.2	140.3
Etelä-Savo													
046 Enonkoski	52.3	23.2	27.6	63.0	28.6	31.2	20.9	2.6	15.5	6.6	0.6	4.4	142.9
090 Heinävesi	48.3	18.6	28.2	62.6	28.4	30.7	20.8	2.6	15.6	5.7	0.3	3.8	137.4
097 Hirvensalmi	56.7	29.1	25.8	58.0	28.3	27.0	29.5	5.8	20.0	9.8	1.3	6.3	154.0
171 Joroinen	53.5	21.5	30.0	57.2	30.5	23.8	19.7	2.2	13.8	4.5	0.5	2.7	135.0
178 Juva	63.3	27.8	33.1	53.9	26.9	24.0	20.0	2.9	13.7	4.7	0.6	3.0	141.9
213 Kangasniemi	53.3	23.9	27.2	51.6	26.7	22.2	20.4	3.1	13.6	5.4	0.6	3.4	130.7
246 Kerimäki	53.3	23.0	28.4	58.2	26.6	28.8	23.6	2.8	17.3	5.7	0.5	3.8	140.8
491 Mikkeli	57.5	26.7	28.6	52.5	25.8	23.8	23.4	3.7	16.0	6.3	0.8	4.0	139.7
507 Mäntyharju	75.6	33.4	39.2	42.6	19.6	20.7	21.7	3.5	14.9	5.2	0.6	3.4	145.1
588 Pertunmaa	46.5	22.6	22.4	63.3	30.6	29.4	29.3	5.4	19.9	8.3	1.0	5.3	147.5
593 Pieksämäki	55.2	21.5	31.3	48.8	24.7	21.1	19.9	2.5	14.0	4.4	0.4	2.7	128.3
618 Punkaharju	62.9	27.2	33.7	60.0	28.3	29.1	22.4	2.8	16.4	5.1	0.4	3.4	150.3
623 Puumala	86.5	35.1	48.1	26.9	11.5	14.1	19.4	2.6	14.1	3.5	0.2	2.1	136.3
681 Rantasalmi	51.9	21.7	28.4	52.4	23.2	26.2	22.0	2.6	16.2	6.8	0.6	4.6	133.0
696 Ristiina	71.5	33.2	35.7	48.5	23.2	22.8	23.2	3.8	16.1	5.9	0.7	3.8	149.1
740 Savonlinna	62.1	27.2	32.9	54.5	24.5	27.2	21.8	2.8	15.9	5.5	0.4	3.7	143.9
768 Sulkava	70.3	30.8	37.0	39.1	17.5	19.4	20.4	2.6	14.7	4.4	0.3	2.8	134.2
Total	60.4	26.2	32.0	51.5	24.6	24.1	21.7	3.1	15.3	5.5	0.6	3.5	139.1

Table 7a. Continued

Forestry centre	Pine			Spruce			Birch			Other broadleaved tree species			All tree species
	Total	Logs	Pulpwood	Total	Logs	Pulpwood	Total	Logs	Pulpwood	Total	Logs	Pulpwood	
Municipality	m ³ /ha												
Etelä-Pohjanmaa													
005 Alajärvi	73.2	19.2	50.0	14.5	5.4	7.9	13.7	0.9	10.0	1.7	0.2	1.1	103.1
010 Alavus	70.6	20.0	46.6	16.3	5.9	9.3	13.5	1.0	9.8	1.5	0.2	0.9	102.0
052 Evijärvi	54.9	10.3	40.6	16.7	5.2	9.8	19.8	0.8	15.2	3.2	0.4	2.2	94.7
074 Halsua	67.2	14.8	47.1	7.1	2.9	3.6	14.7	0.6	11.2	1.7	0.1	1.4	90.8
095 Himanka	61.8	12.4	45.2	18.9	6.2	11.0	16.7	0.4	13.2	2.5	0.3	1.7	99.8
145 Ilmajoki	56.8	14.3	39.0	27.8	10.5	15.1	14.8	1.0	10.7	1.8	0.2	1.1	101.2
151 Isojoki	63.0	14.5	44.6	24.7	10.2	12.7	13.4	0.8	9.9	1.6	0.1	1.1	102.8
152 Isokyrö	45.4	9.6	32.6	26.8	8.1	16.0	21.5	0.9	15.4	3.5	0.5	2.3	97.1
164 Jalasjärvi	65.5	17.5	44.3	16.8	6.0	9.5	13.0	1.0	9.2	1.9	0.3	1.1	97.1
217 Kannus	57.6	11.1	42.3	14.0	4.4	8.2	18.3	0.5	14.4	1.5	0.1	1.1	91.5
218 Karjoki	60.4	12.0	44.4	31.1	11.9	17.1	12.9	0.6	9.3	1.3	0.1	0.8	105.7
232 Kauhajoki	62.4	12.4	45.7	16.2	5.9	9.2	9.7	0.6	7.0	0.8	0.1	0.5	89.0
233 Kauhava	61.6	12.1	45.1	15.0	4.5	8.8	16.5	0.6	12.5	3.6	0.5	2.6	96.7
236 Kaustinen	60.7	11.7	44.7	14.8	4.4	8.9	17.1	0.5	13.4	2.2	0.2	1.6	94.9
272 Kokkola-Karleby	58.2	11.3	42.8	18.8	6.2	10.9	17.3	0.6	13.4	2.6	0.3	1.8	96.9
300 Kuortane	75.6	22.1	49.7	15.4	6.0	8.2	14.1	0.9	10.1	1.5	0.2	0.8	106.5
301 Kurikka	54.8	12.3	38.8	26.9	9.8	14.9	14.5	0.8	10.4	1.8	0.2	1.1	97.9
399 Laihia	49.2	11.1	35.0	33.7	10.8	19.9	22.8	1.0	16.7	3.6	0.6	2.4	109.3
403 Lappajärvi	65.6	13.9	47.5	16.1	5.0	9.4	17.9	0.8	13.7	3.6	0.4	2.7	103.2
408 Lapua	63.7	13.4	46.3	20.1	6.5	11.7	18.4	0.8	14.1	3.0	0.3	2.2	105.2
421 Lestijärvi	55.3	10.7	40.7	15.6	5.2	9.1	16.9	0.5	12.8	2.6	0.2	1.9	90.4
584 Perho	66.1	13.8	47.7	13.7	4.8	7.7	14.3	0.5	10.9	1.9	0.1	1.3	95.9
743 Seinäjoki	58.1	14.7	39.9	17.6	6.1	9.9	16.2	1.1	11.7	2.4	0.2	1.5	94.2
759 Soini	71.2	18.8	48.7	18.7	7.4	9.9	14.3	1.0	10.6	2.1	0.2	1.5	106.3
846 Teuva	56.6	10.9	41.7	27.7	10.5	15.2	13.1	0.6	9.2	1.6	0.2	1.0	99.1
849 Toholampi	57.0	12.1	40.8	15.9	5.4	9.1	16.4	0.6	12.7	1.9	0.1	1.5	91.3
863 Töysä	79.3	24.5	51.0	18.3	7.4	9.4	12.2	0.8	8.6	1.3	0.1	0.8	111.1
924 Veteli	62.6	12.0	46.3	15.8	5.1	9.3	17.1	0.6	13.4	2.4	0.2	1.7	97.9
934 Vimpeli	63.5	13.1	46.1	17.0	5.9	9.8	17.8	0.6	13.9	2.6	0.2	1.9	101.0
942 Vähäkyrö	33.2	8.0	23.2	33.2	10.1	20.4	27.3	1.2	19.3	6.1	0.4	4.4	99.8
989 Ähtäri	72.2	20.6	48.2	24.4	9.9	12.8	15.6	1.4	11.3	2.4	0.3	1.6	114.7
Total	62.6	14.4	44.2	18.9	6.7	10.6	15.5	0.8	11.5	2.2	0.2	1.5	99.1
Keski-Suomi													
077 Hankasalmi	44.6	17.5	25.1	53.6	29.4	21.5	22.5	2.7	15.6	4.4	0.4	2.8	125.2
172 Joutsa	51.8	24.4	25.7	62.3	31.3	28.0	25.9	4.6	18.0	6.7	0.7	4.5	146.8
179 Jyväskylä	44.6	19.2	23.7	60.1	32.1	25.0	21.4	2.9	15.4	5.4	0.6	3.5	131.6
182 Jämsä	51.1	19.5	29.4	51.2	26.7	21.7	17.5	2.1	12.4	4.0	0.4	2.6	123.7
216 Kannonkoski	66.3	20.0	43.6	34.8	15.2	17.5	17.7	1.4	13.2	3.2	0.2	2.3	121.9
226 Karstula	67.7	17.7	46.5	25.6	10.4	13.4	18.4	1.2	14.0	2.4	0.1	1.7	114.1
249 Keuruu	65.3	22.0	40.7	44.1	20.0	21.4	18.5	1.9	13.3	3.5	0.5	2.3	131.2
256 Kinnula	61.9	13.8	44.2	21.4	7.9	11.9	17.9	0.8	13.7	2.5	0.2	1.8	103.7
265 Kivijärvi	67.5	18.8	45.5	27.6	11.8	13.9	16.1	1.1	12.2	2.4	0.2	1.7	113.6
275 Konnevesi	46.6	18.4	26.3	58.2	31.7	23.6	21.9	2.4	16.1	4.5	0.4	2.6	131.2
291 Kuhmoinen	47.7	20.6	25.3	66.5	35.8	27.5	18.0	2.5	12.9	4.8	0.6	3.2	136.9
312 Kyyjärvi	68.4	16.2	48.4	17.1	6.4	9.3	16.9	0.9	13.0	2.1	0.1	1.5	104.5
410 Laukaa	47.1	18.7	26.3	48.9	26.2	20.2	19.4	2.6	13.3	4.2	0.4	2.6	119.6
435 Luhanka	44.6	24.2	18.9	70.2	37.7	29.7	26.6	4.4	19.6	8.8	0.9	5.8	150.2
495 Multia	67.3	19.5	44.8	31.8	14.5	15.4	16.9	1.2	12.6	2.5	0.2	1.7	118.5
500 Muurame	38.7	17.2	20.1	71.9	38.5	29.9	22.0	3.1	16.2	6.2	0.8	3.9	138.7
592 Petäjävesi	51.9	17.0	32.6	44.9	23.1	19.4	17.1	1.7	12.3	3.2	0.3	1.9	117.1
601 Pihtipudas	53.2	10.1	40.1	28.3	8.9	17.1	19.2	0.9	14.7	3.5	0.3	2.2	104.2
729 Saarijärvi	62.2	18.8	40.7	36.5	16.5	17.8	20.0	1.5	14.9	3.1	0.2	2.1	121.7
850 Toivakka	51.7	22.2	27.5	46.5	23.5	20.4	21.7	3.3	15.1	5.5	0.6	3.5	125.4
892 Uurainen	54.6	17.9	34.2	41.1	21.2	17.6	16.9	1.7	12.2	2.8	0.2	1.7	115.4
931 Viitasaari	54.6	15.9	36.0	37.3	15.7	19.2	17.8	1.8	12.7	4.2	0.4	2.6	113.9
992 Äänekoski	54.0	20.6	31.3	52.2	27.0	22.4	18.8	2.3	13.6	3.9	0.4	2.2	128.8
Total	55.7	18.6	34.6	44.0	21.4	20.1	19.2	2.0	14.0	3.9	0.4	2.5	122.9
Pohjois-Savo													
140 Iisalmi	29.9	8.0	20.4	47.7	21.7	23.1	24.2	2.3	18.2	5.8	0.5	3.3	107.7
174 Juankoski	40.5	13.0	25.7	51.8	25.5	23.5	20.5	2.2	15.0	5.6	0.4	3.3	118.5
204 Kaavi	54.1	16.9	34.7	45.0	20.6	21.8	17.6	1.6	12.5	3.3	0.2	2.0	119.9
227 Karttula	46.1	18.0	26.2	55.8	28.8	23.8	22.3	2.8	16.0	5.3	0.5	3.3	129.5
239 Keitele	49.3	15.4	31.5	45.8	21.8	21.3	19.9	2.0	14.1	3.0	0.2	1.8	118.0
263 Kiuruvesi	38.3	9.8	26.7	33.2	11.8	18.6	24.0	1.4	18.5	4.7	0.3	2.9	100.2
297 Kuopio	38.5	15.2	21.9	69.5	37.8	28.9	23.2	3.6	16.8	8.9	0.7	5.1	140.1
402 Lapinlahti	32.7	8.8	22.3	52.7	24.4	25.3	24.7	2.4	18.7	5.2	0.4	2.9	115.3
420 Leppävirta	41.3	16.2	23.7	72.7	38.1	31.2	24.2	3.4	17.8	6.6	0.4	3.9	144.8
476 Maaninka	32.0	10.1	20.5	60.4	29.6	27.6	23.9	2.7	17.8	5.6	0.5	3.3	121.9
534 Nilsiä	36.9	11.7	23.5	57.3	28.6	25.9	20.8	2.3	15.4	5.4	0.4	3.1	120.4

Table 7a. Continued

Forestry centre	Pine			Spruce			Birch			Other broadleaved tree species			All tree species
	Total	Logs	Pulpwood	Total	Logs	Pulpwood	Total	Logs	Pulpwood	Total	Logs	Pulpwood	
Municipality	m ³ /ha												
595 Pielavesi	43.7	13.1	28.5	47.3	20.1	24.0	23.7	2.3	17.7	4.5	0.4	2.7	119.2
686 Rautalampi	49.9	20.3	27.5	50.4	24.7	22.7	22.3	3.1	15.9	5.0	0.4	3.1	127.6
687 Rautavaara	59.4	16.2	40.3	30.6	12.2	16.1	16.2	1.1	11.8	2.1	0.1	1.3	108.3
749 Siilinjärvi	27.7	9.2	17.3	62.6	32.8	26.9	21.9	2.4	16.4	6.5	0.4	3.6	118.6
762 Sonkajärvi	51.5	12.9	35.8	27.8	10.8	14.8	18.1	1.1	13.3	2.9	0.2	1.8	100.3
778 Suonenjoki	52.5	20.8	29.5	53.9	28.3	22.6	20.3	2.6	14.3	4.5	0.4	2.7	131.1
844 Tervo	42.1	17.2	23.1	50.3	24.4	22.9	24.8	3.3	17.8	5.6	0.4	3.4	122.7
857 Tuusniemi	36.6	13.6	21.6	66.8	34.1	29.6	23.6	3.2	17.4	7.2	0.4	4.3	134.2
915 Varkaus	48.1	19.9	26.7	68.2	34.8	30.0	25.3	3.7	18.8	6.6	0.4	4.1	148.2
916 Varpaisjärvi	40.1	12.2	26.1	44.1	20.2	21.2	19.9	1.9	14.8	4.7	0.4	2.7	108.8
921 Vesanto	48.1	18.0	28.2	49.8	25.1	22.1	21.0	2.7	15.0	4.4	0.4	2.6	123.3
925 Vieremä	45.7	11.9	31.4	29.6	11.1	16.2	21.2	1.4	15.8	3.7	0.3	2.3	100.2
Total	43.9	14.1	27.8	48.8	23.2	22.7	21.6	2.3	15.9	4.9	0.4	2.9	119.2
Pohjois-Karjala													
146 Ilomantsi	70.7	21.9	45.0	21.8	10.0	10.2	14.2	1.3	9.7	2.0	0.1	0.9	108.6
167 Joensuu	55.0	20.7	32.1	43.7	21.9	19.4	19.5	2.7	13.3	3.4	0.2	1.8	121.7
176 Juuka	63.1	21.1	39.2	30.7	13.9	14.7	17.2	1.9	11.8	2.3	0.1	1.2	113.4
248 Kesälahti	63.4	26.8	34.4	39.8	18.4	19.4	21.3	2.5	15.3	4.3	0.2	2.6	128.9
260 Kitee	51.7	21.3	28.4	47.2	23.4	21.5	22.3	2.7	15.8	4.5	0.2	2.6	125.6
276 Kontiolahti	59.4	24.4	32.6	35.5	16.9	16.5	20.0	2.4	14.1	3.6	0.2	2.0	118.5
309 Outokumpu	61.1	24.6	34.1	37.4	16.5	18.5	19.8	2.3	14.7	5.0	0.3	3.1	123.2
422 Lieksa	68.4	23.5	41.3	20.2	8.6	10.0	14.6	1.4	9.9	2.1	0.1	1.0	105.4
426 Liperi	57.9	24.8	31.0	42.9	20.1	20.4	20.4	2.5	15.0	5.1	0.4	3.2	126.3
541 Nurmes	54.4	15.4	36.2	30.0	12.8	15.0	18.6	1.5	12.8	2.4	0.1	1.4	105.4
607 Polvijärvi	63.6	25.2	35.9	27.6	11.6	14.0	20.7	2.3	15.0	3.8	0.3	2.3	115.8
707 Rääkkylä	54.2	23.8	28.5	51.6	25.4	23.7	26.6	2.9	20.2	6.8	0.4	4.3	139.1
848 Tohmajärvi	56.9	20.1	34.5	44.0	21.6	20.1	18.6	2.4	12.7	2.9	0.2	1.6	122.4
911 Valtimo	49.7	12.4	34.6	31.0	11.3	17.1	19.3	1.1	14.3	2.7	0.2	1.7	102.6
Total	61.4	21.4	37.1	31.7	14.6	15.1	17.8	1.9	12.5	3.0	0.2	1.6	113.9
Kainuu													
105 Hyrynsalmi	52.1	15.4	33.6	21.7	7.7	12.3	14.7	0.3	10.6	1.5	0.1	0.9	89.9
205 Kajaani	57.7	13.3	41.0	14.3	4.8	8.1	17.4	0.4	12.8	1.8	0.1	1.2	91.2
290 Kuhmo	61.2	20.9	36.6	16.8	5.3	10.0	12.0	0.4	8.1	0.9	0.0	0.5	90.9
578 Paltamo	54.5	15.1	36.6	25.4	10.1	13.5	17.3	0.5	12.8	2.3	0.1	1.5	99.5
620 Puolanka	45.6	9.9	32.8	21.4	7.2	12.4	14.6	0.2	10.6	1.5	0.1	1.1	83.1
697 Ristijärvi	52.4	14.2	35.0	21.7	7.6	12.3	15.3	0.3	10.7	1.4	0.1	0.8	90.8
765 Sotkamo	55.4	14.9	37.4	24.5	8.7	13.7	16.6	0.6	12.0	2.0	0.1	1.3	98.5
777 Suomussalmi	51.1	14.2	33.4	15.9	4.3	10.1	10.3	0.1	7.3	1.2	0.1	0.8	78.4
785 Vaala	55.2	9.9	40.9	7.4	2.0	4.7	14.9	0.1	11.6	0.8	0.1	0.6	78.2
Total	54.4	15.2	35.9	18.4	6.0	10.8	13.7	0.3	9.8	1.4	0.1	0.9	87.8
Pohjois-Pohjanmaa													
009 Alavieska	53.0	8.8	40.1	15.7	4.3	9.9	16.0	0.3	12.6	2.6	0.3	1.7	87.3
069 Haapajärvi	51.4	10.1	38.1	25.1	7.9	15.2	21.7	0.8	17.2	3.7	0.3	2.6	102.0
071 Haapavesi	49.9	9.4	37.2	17.6	5.2	10.8	21.8	0.7	17.4	3.0	0.2	2.0	92.3
072 Hailuoto	44.5	10.5	30.7	9.2	2.8	5.5	12.2	0.1	9.5	2.0	0.1	1.4	68.0
084 Haukipudas	56.4	12.7	39.8	15.1	4.7	9.2	13.7	0.1	10.7	1.8	0.2	1.2	86.9
139 Ii	50.9	10.3	37.0	14.8	4.1	9.2	14.1	0.1	10.6	1.5	0.1	1.0	81.3
208 Kalajoki	52.1	7.9	39.8	12.4	3.0	8.0	17.5	0.3	14.0	2.0	0.1	1.4	83.9
244 Kempele	51.8	11.0	36.8	14.0	4.1	8.8	19.1	0.2	15.0	2.3	0.1	1.5	87.2
255 Kiiminki	61.7	13.5	43.7	17.3	5.8	10.1	13.6	0.1	10.7	1.7	0.1	1.3	94.3
305 Kuusamo	47.2	11.3	33.0	19.1	5.0	12.5	9.2	0.1	6.7	0.9	0.0	0.6	76.4
317 Kärsämäki	53.1	9.6	40.0	21.1	6.8	12.6	23.1	0.6	18.3	3.0	0.2	2.1	100.3
425 Liminka	49.3	8.7	36.4	8.1	1.9	5.3	19.3	0.2	15.0	2.0	0.1	1.4	78.7
436 Lumijoki	45.0	9.3	32.2	10.2	2.7	6.5	20.7	0.3	16.2	2.6	0.1	1.8	78.6
483 Merijärvi	47.9	8.4	36.0	17.3	4.4	10.9	17.6	0.4	13.8	2.5	0.3	1.7	85.2
494 Muhos	53.9	10.0	39.4	7.7	2.2	4.8	13.6	0.1	10.5	1.1	0.1	0.8	76.1
535 Nivala	49.8	10.2	36.5	23.3	7.4	14.0	19.7	0.8	15.5	4.0	0.4	2.6	96.8
563 Oulainen	45.4	8.5	33.8	17.5	4.8	10.8	17.6	0.5	14.0	2.9	0.3	2.1	83.5
564 Oulu	62.6	12.9	45.0	13.6	4.0	8.5	13.3	0.1	10.4	1.2	0.1	0.9	90.8
567 Oulunsalo	49.1	11.4	34.4	13.7	3.9	8.5	17.1	0.2	13.3	2.4	0.2	1.4	82.2
615 Pudasjärvi	50.2	8.6	37.9	12.8	3.0	8.6	10.2	0.1	7.4	0.7	0.0	0.5	74.0
625 Pyhäjoki	49.1	7.8	37.1	13.6	3.4	8.7	18.2	0.4	14.6	2.3	0.2	1.6	83.1
626 Pyhäsalmi	48.4	9.7	35.8	25.4	7.7	15.4	22.0	0.8	17.6	3.2	0.2	2.3	99.0
630 Pyhäntä	57.4	10.5	42.4	11.4	3.2	7.1	17.5	0.2	13.5	1.4	0.1	1.0	87.6
678 Raahe	53.8	11.5	38.4	13.3	4.2	8.0	17.4	0.2	13.6	2.3	0.2	1.6	86.8
691 Reisjärvi	53.9	9.3	40.6	20.6	6.5	12.3	20.5	0.7	16.2	3.1	0.2	2.1	98.2
746 Sievi	53.9	8.9	40.8	14.5	4.3	8.8	18.4	0.5	14.6	2.4	0.2	1.6	89.2
748 Siikajoki	50.0	9.4	36.5	8.7	2.3	5.6	17.5	0.2	13.5	1.9	0.1	1.3	78.1
791 Siikalatva	56.1	9.7	41.9	10.2	2.7	6.5	20.2	0.2	15.7	1.7	0.1	1.3	88.1
832 Taivalkoski	48.4	11.2	34.5	20.3	5.8	13.0	9.8	0.1	7.2	1.3	0.0	1.0	79.9

Table 7a. Continued

Forestry centre	Pine			Spruce			Birch		Other broadleaved tree species			All tree species	
	Total	Logs	Pulpwood	Total	Logs	Pulpwood	Total	Logs	Pulpwood	Total	Logs		Pulpwood
Municipality	m ³ /ha												
859 Tyrnävä	52.3	9.3	38.5	7.8	2.0	5.0	16.3	0.1	12.6	1.5	0.1	1.1	77.8
889 Utajärvi	58.7	10.5	43.6	7.7	2.0	4.9	12.7	0.1	9.7	0.6	0.0	0.4	79.6
926 Vihanti	51.2	10.3	37.2	13.4	3.8	8.4	18.7	0.3	14.7	2.2	0.1	1.6	85.4
972 Yli-Ii	55.5	10.4	41.0	11.3	2.9	7.3	13.5	0.1	10.0	1.0	0.0	0.7	81.2
977 Ylivieska	50.4	9.8	37.1	17.5	5.0	10.8	19.5	0.6	15.5	3.2	0.3	2.1	90.5
Total	51.5	10.1	37.8	15.3	4.2	9.7	14.8	0.2	11.3	1.6	0.1	1.2	83.2
Lapland													
047 Enontekiö	42.5	8.5	32.1	3.4	0.9	2.3	8.8	0.0	4.2	0.2	0.0	0.0	54.9
148 Inari	55.3	9.5	42.8	3.5	1.0	2.4	5.6	0.0	3.1	0.1	0.0	0.0	64.5
240 Kemi	14.8	2.2	10.8	42.7	12.7	25.9	21.5	0.1	16.6	7.0	0.1	5.4	85.9
241 Kemijärvi	22.5	3.5	17.1	36.5	8.4	23.8	25.7	0.2	20.7	4.0	0.1	2.9	88.7
261 Kittilä	37.9	7.9	27.9	11.8	3.3	7.5	10.0	0.0	7.4	0.5	0.1	0.2	60.2
273 Kolari	49.7	14.0	32.6	9.5	1.4	6.7	8.9	0.1	6.1	0.7	0.0	0.4	68.8
320 Kemijärvi	49.0	10.1	35.6	8.5	1.6	5.9	8.7	0.1	5.9	0.2	0.0	0.1	66.3
498 Muonio	44.9	9.3	33.5	12.5	3.4	8.2	6.2	0.0	3.8	0.4	0.0	0.3	64.0
583 Pelkosenniemi	35.6	6.4	26.6	12.7	2.4	8.9	13.4	0.1	9.0	0.4	0.0	0.2	62.1
614 Posio	47.4	10.2	34.2	12.6	3.2	8.3	6.2	0.1	4.4	0.5	0.0	0.4	66.7
683 Ranua	43.8	6.9	33.4	10.8	2.0	7.5	9.5	0.1	6.7	0.6	0.0	0.4	64.8
698 Rovaniemi	46.1	9.7	32.9	10.4	2.1	7.0	9.1	0.0	6.4	0.6	0.0	0.4	66.2
732 Salla	34.8	6.1	26.4	16.8	4.2	11.2	9.9	0.0	6.7	0.5	0.0	0.2	61.9
742 Savukoski	39.7	7.9	29.3	10.7	2.7	7.2	6.6	0.0	4.5	0.2	0.0	0.1	57.1
751 Simo	39.9	6.4	30.4	18.1	4.7	11.3	16.0	0.1	11.9	2.0	0.1	1.4	76.0
758 Sodankylä	38.3	7.9	27.9	10.6	2.6	7.1	7.7	0.0	5.4	0.3	0.0	0.1	56.9
845 Tervola	30.4	4.8	23.0	24.9	4.9	17.0	22.4	0.2	17.3	1.9	0.0	1.3	79.7
851 Tornio	19.1	2.9	14.3	36.7	7.4	25.3	25.8	0.1	20.2	4.5	0.0	3.5	86.1
854 Pello	40.5	9.9	27.5	13.3	3.1	8.7	12.3	0.2	8.7	2.0	0.1	1.1	68.1
890 Utsjoki	40.6	1.1	33.6	3.9	0.8	2.9	9.4	0.0	2.8	0.0	0.0	0.0	53.9
976 Ylitornio	35.9	6.7	25.7	13.1	2.0	9.1	12.7	0.0	9.0	0.7	0.0	0.5	62.4
Total	47.0	8.8	35.5	8.2	1.9	5.5	7.9	0.0	5.1	0.4	0.0	0.2	63.5

Table 7b. The growing stock volume by tree species and roundwood assortment on forest land by forestry centres.

Forestry centre Municipality	Pine			Spruce			Birch			Other broadleaved tree species			All tree species
	Total	Logs	Pulpwood	Total	Logs	Pulpwood	Total	Logs	Pulpwood	Total	Logs	Pulpwood	
Åland													
035 Brändö	134	29	96	49	14	30	79	4	49	91	4	74	353
043 Eckerö	460	131	306	197	67	115	147	12	109	78	2	61	882
060 Finström	480	139	317	240	82	139	182	15	134	117	4	92	1 018
062 Föglö	526	129	370	189	60	114	132	8	98	83	3	68	930
065 Geta	254	67	174	94	31	56	63	4	47	32	1	25	443
076 Hammarland	558	156	373	251	84	147	195	16	145	104	3	84	1 107
170 Jomala	547	161	359	264	92	152	190	16	138	120	3	95	1 122
295 Kumlinge	163	32	121	26	7	16	52	2	30	52	3	42	292
318 Kökar	3	1	2	3	1	3	6	0	2	28	0	18	40
417 Lemland	478	135	318	242	81	142	184	14	137	105	3	84	1 009
438 Lumparland	157	43	106	63	21	37	40	3	30	22	1	18	281
478 Mariehamn-Maarianhamina	21	5	15	9	3	5	10	1	7	9	0	7	49
736 Saltvik	549	149	373	213	73	125	127	9	95	65	2	52	954
766 Sottunga	43	10	31	14	4	9	14	1	9	12	0	10	82
771 Sund	435	119	294	180	61	106	117	9	87	60	2	47	792
941 Vårdö	326	84	225	119	39	71	69	4	52	30	1	25	544
Total	5 133	1 391	3 480	2 152	721	1 266	1 606	117	1 167	1 008	33	801	9 900
Rannikko/Etelärannikko													
049 Espoo-Esbo	880	342	507	1 044	496	489	410	84	281	161	27	107	2 495
078 Hanko-Hangö	507	201	290	416	185	209	111	16	80	32	6	23	1 067
091 Helsinki-Helsingfors	358	149	197	416	203	187	204	40	141	95	15	68	1 072
092 Vantaa-Vanda	383	155	215	622	289	295	349	70	240	156	24	106	1 510
149 Ingå-Inkoo	1 248	477	726	1 029	453	513	351	63	244	136	27	90	2 764
235 Kauniainen-Grankulla	12	4	7	12	5	5	5	1	4	2	0	1	31
257 Kirkkonummi-Kyrkslätt	1 194	446	703	1 062	481	516	393	72	274	153	27	102	2 802
322 Kemiönsaari	2 855	1 099	1 673	1 630	701	843	442	62	321	148	26	105	5 075
407 Lapinjärvi-Lapträsk	921	367	520	1 564	686	792	460	85	321	124	30	74	3 069
424 Liljendal	313	124	178	484	212	245	139	27	96	37	9	22	974
434 Loviisa-Lovisa	191	73	111	221	101	108	57	11	40	15	3	10	483
444 Länsi-Turunmaa	3 523	1 299	2 112	1 743	685	951	623	76	452	290	52	203	6 179
585 Pernå-Pernaja	1 528	593	881	2 102	944	1 044	622	119	434	183	41	116	4 436
638 Porvoo-Borgå	2 161	837	1 248	2 884	1 293	1 432	872	172	606	293	63	187	6 210
701 Ruotsinpyhtää-Strömfors	970	376	559	1 335	575	681	475	86	334	122	28	75	2 902
710 Raasepori	5 169	2 039	2 975	4 381	1 986	2 170	1 219	186	874	396	75	270	11 164
753 Sipoo-Sibbo	955	387	534	1 603	778	742	500	102	345	200	38	132	3 257
755 Siuntio-Sjundeå	600	232	346	686	299	344	277	47	192	114	23	70	1 677
Total	23 768	9 200	13 782	23 233	10 373	11 568	7 510	1 317	5 276	2 656	515	1 762	57 167
Rannikko/Pohjanmaan rannikko													
231 Kaskinen-Kaskö	20	4	14	20	6	12	18	1	13	3	0	2	60
280 Korsnäs	699	172	488	761	232	467	477	20	344	87	9	63	2 024
287 Kristinestad-Kristiinankaupunki	2 727	641	1 925	1 856	730	991	766	41	556	130	9	88	5 479
288 Kronoby-Kruunupyö	2 865	557	2 120	1 197	381	707	1 056	37	828	142	17	98	5 259
440 Larsmo-Luoto	524	89	395	295	101	168	224	8	166	60	10	41	1 102
475 Malax-Maalathi	1 419	329	1 005	1 430	438	876	955	38	691	184	15	135	3 988
499 Korsholm-Mustasaari	2 214	449	1 646	3 004	1 044	1 748	1 661	59	1 249	393	18	304	7 271
545 Närpes-Närpiö	3 252	754	2 305	2 479	867	1 418	1 189	53	855	141	16	92	7 061
559 Oravais-Oravainen	544	104	405	416	123	253	358	14	265	55	6	37	1 373
598 Jakobstad-Pietarsaari	260	47	195	141	38	88	144	4	111	21	2	15	565
599 Pedersöre-Pedersören kunta	3 059	562	2 292	1 354	402	824	1 256	40	988	141	17	96	5 811
893 Nykarleby-Uusikaarlepyy	2 656	524	1 974	1 403	422	851	1 177	48	887	156	21	101	5 392
905 Vaasa-Vasa	422	94	308	748	267	435	358	14	269	86	4	66	1 614
945 Vörå-Maxmo Vöyri-Maksamaa	1 527	322	1 114	1 567	508	932	1 070	45	779	199	16	145	4 364
Total	22 186	4 650	16 187	16 671	5 558	9 769	10 708	423	8 001	1 800	159	1 282	51 365
Lounais-Suomi													
019 Aura	258	101	148	197	85	100	67	8	48	27	5	19	549
050 Eura	2 280	887	1 322	1 701	672	907	688	67	501	192	26	151	4 862
051 Eurajoki	1 236	426	773	1 203	475	634	473	36	337	94	8	70	3 007
079 Harjavalta	402	132	256	395	161	206	168	15	121	24	2	19	989
099 Honkajoki	1 381	345	957	244	92	132	269	18	197	30	3	18	1 923
102 Huittinen	1 440	503	884	1 635	717	820	628	71	442	110	16	80	3 812
181 Jämijärvi	727	223	465	453	205	215	240	18	179	49	4	34	1 469
202 Kaarina	452	170	267	289	117	154	116	13	83	58	10	41	915
214 Kankaanpää	2 831	806	1 876	1 277	592	599	721	47	532	146	12	100	4 975
230 Karvia	2 189	550	1 513	385	135	220	382	26	277	44	4	26	3 000
254 Kiikoinen	505	175	310	500	225	245	170	15	125	23	1	17	1 198
271 Kokemäki	1 672	559	1 045	1 479	652	734	635	62	460	112	6	92	3 899
284 Koski T.I.	481	218	250	502	242	238	194	21	139	43	10	26	1 220

Table 7b. Continued

Forestry centre Municipality	Pine			Spruce			Birch			Other broadleaved tree species			All tree species
	Total	Logs	Pulpwood	Total	Logs	Pulpwood	Total	Logs	Pulpwood	Total	Logs	Pulpwood	
1 000 m ³													
304 Kustavi	605	212	373	218	77	125	93	11	67	45	7	31	961
319 Köyliö	1 170	459	679	579	255	287	214	19	150	46	5	37	2 008
400 Laitila	2 167	817	1 284	1 251	464	690	508	55	372	139	22	106	4 064
413 Lavia	1 452	504	892	1 129	510	550	408	39	307	66	4	49	3 054
423 Lieto	652	256	376	428	184	220	136	18	97	52	9	38	1 268
430 Loimaa	1 974	859	1 057	2 106	1 032	976	681	78	493	168	46	105	4 929
442 Luuvia	888	288	576	694	268	383	327	25	257	67	10	49	1 977
480 Marttila	564	215	329	459	198	235	169	21	121	59	12	41	1 250
481 Masku	654	241	392	358	142	193	139	16	100	60	10	43	1 212
484 Merikarvia	1 883	550	1 240	1 597	752	749	571	35	427	166	12	117	4 216
503 Mynämäki	2 124	773	1 276	1 244	488	675	517	62	375	154	29	109	4 040
529 Naantali	1 092	393	664	461	178	254	168	19	121	82	13	58	1 803
531 Nakkila	519	159	340	548	218	291	231	19	171	44	5	33	1 342
537 Noormarkku	1 368	482	835	1 469	665	721	516	50	380	102	13	73	3 455
538 Nousiainen	763	289	449	483	203	252	158	20	115	50	9	35	1 453
561 Oripää	352	131	209	240	103	124	88	11	63	24	4	17	704
577 Paimio	885	341	518	567	243	292	184	23	132	73	12	52	1 709
608 Pomarkku	1 303	479	772	1 537	766	699	429	46	310	79	7	59	3 349
609 Pori	1 875	668	1 153	1 777	717	948	780	76	585	183	29	126	4 615
631 Pyhärinta	651	244	389	470	177	263	188	22	142	63	4	51	1 371
636 Pöytyä	2 958	1 104	1 754	2 017	845	1 055	743	93	539	218	45	151	5 936
680 Raisio	136	50	81	72	29	39	31	3	22	16	2	11	255
684 Rauma	2 047	780	1 206	1 402	566	742	548	49	411	179	14	137	4 175
704 Rusko	466	175	276	300	124	158	107	13	78	35	6	25	908
734 Salo	7 583	2 980	4 376	6 134	2 755	3 056	1 875	248	1 347	663	130	460	16 254
738 Sauvo	906	339	539	544	222	290	187	23	135	75	14	53	1 711
747 Siikainen	2 075	589	1 383	1 441	690	662	613	37	456	155	12	109	4 283
761 Somero	1 763	702	1 000	2 231	1 060	1 056	722	92	505	144	25	97	4 861
783 Säkyä	702	280	400	370	161	186	144	15	104	47	9	36	1 263
833 Taivassalo	476	166	293	190	70	107	79	8	57	38	6	27	782
838 Tarvasjoki	290	112	168	225	96	116	76	10	54	32	6	22	622
853 Turku-Åbo	678	253	402	419	169	222	186	21	132	91	14	66	1 374
886 Ulvila	1 521	504	952	1 603	687	812	620	60	451	108	12	81	3 851
895 Uusikaupunki	2 061	735	1 254	942	350	525	426	46	306	170	27	121	3 599
918 Vehmaa	650	232	395	297	111	165	134	15	96	55	9	39	1 138
Total	63 108	22 459	38 350	46 060	19 941	23 323	17 747	1 811	12 921	4 698	701	3 356	131 613
Häme-Uusimaa													
015 Artjärvi	384	153	217	730	337	356	204	36	140	73	15	44	1 391
016 Asikkala	1 784	794	928	3 162	1 570	1 438	1 029	182	715	327	44	220	6 302
018 Askola	462	189	256	947	428	470	278	56	189	97	23	57	1 784
061 Forssa	521	254	250	1 214	630	534	309	43	222	70	11	48	2 115
081 Hartola	1 840	930	853	3 554	1 844	1 565	1 164	204	822	308	32	210	6 867
082 Hattula	1 055	455	565	1 468	660	718	575	98	402	191	33	120	3 288
086 Hausjärvi	790	372	386	1 435	671	697	355	54	242	109	14	71	2 689
098 Hollola	1 083	517	529	2 392	1 209	1 074	588	79	415	212	29	137	4 274
103 Humppila	362	160	192	663	342	297	135	13	100	42	7	28	1 201
106 Hyvinkää	814	360	420	1 508	720	720	415	67	287	126	17	83	2 863
109 Hämeenlinna	5 489	2 527	2 777	10 685	5 203	4 966	2 851	458	2 000	750	128	486	19 775
111 Heinola	3 279	1 589	1 578	3 402	1 749	1 493	1 414	266	966	391	54	254	8 486
165 Janakkala	1 399	648	704	2 638	1 273	1 236	714	122	494	238	38	155	4 990
169 Jokioinen	257	105	143	677	343	308	151	17	110	49	4	37	1 135
186 Järvenpää	42	18	23	87	39	42	40	7	27	21	3	13	189
223 Karjalohja	352	129	208	344	148	174	184	29	128	69	13	44	949
224 Karkkila	826	327	470	1 183	544	574	384	71	265	134	29	81	2 526
245 Kerava	46	19	26	71	32	35	38	7	26	18	3	12	174
283 Hämeenkoski	358	171	174	1 020	496	478	244	31	171	81	11	52	1 703
316 Kärkölä	430	189	222	1 132	533	546	274	37	185	84	10	53	1 921
398 Lahti	264	112	143	468	248	197	148	20	103	64	7	41	944
433 Loppi	2 011	872	1 069	2 995	1 441	1 400	868	157	595	275	48	173	6 150
444 Lohja	834	317	483	968	424	484	460	76	315	203	35	125	2 465
504 Myrskylä-Mörskom	503	204	282	956	414	489	310	58	214	102	25	59	1 871
505 Mäntsälä	1 228	556	621	3 180	1 516	1 527	686	107	467	192	28	123	5 287
532 Nastola	1 018	452	528	1 408	697	642	525	84	366	182	24	119	3 133
540 Nummi-Pusula	1 520	573	889	1 545	673	777	663	108	461	229	46	140	3 957
543 Nurmijärvi	608	243	340	970	438	472	433	74	297	204	33	126	2 215
560 Orimattila	1 364	615	698	2 428	1 186	1 119	632	91	435	214	30	138	4 638
576 Padasjoki	2 077	927	1 080	3 447	1 641	1 626	947	179	653	285	57	181	6 756
611 Pornainen	334	131	189	603	269	301	218	41	151	87	19	54	1 242
616 Pukkila	257	103	143	533	230	273	189	34	131	73	16	43	1 051
694 Riihimäki	223	100	114	504	249	233	143	24	98	56	8	36	927
781 Sysmä	2 478	1 404	1 000	4 092	2 208	1 728	1 423	281	989	482	57	338	8 476

Table 7b. Continued

Forestry centre	Pine			Spruce			Birch			Other broadleaved tree species			All tree species	
	Municipality	Total	Logs	Pulpwood	Total	Logs	Pulpwood	Total	Logs	Pulpwood	Total	Logs		Pulpwood
		1 000 m ³												
834 Tammela	2 433	977	1 370	3 286	1 593	1 513	1 111	175	793	140	27	96	6 969	
858 Tuusula	335	137	185	701	319	341	305	55	211	146	24	94	1 487	
927 Vihti	1 498	580	863	2 010	904	991	745	135	514	290	57	178	4 543	
981 Ypäjä	325	133	181	728	369	331	159	16	118	48	6	35	1 260	
Total	40 885	18 344	21 098	69 135	33 591	32 164	21 312	3 593	14 818	6 661	1 063	4 304	137 992	
Kaakkois-Suomi														
075 Hamina	2 751	1 029	1 610	2 124	978	1 030	732	83	538	171	27	117	5 778	
142 Iitti	1 976	898	1 010	3 025	1 577	1 314	982	179	686	266	41	169	6 248	
153 Imatra	494	214	266	688	324	334	225	32	166	65	6	43	1 472	
285 Kotka	1 066	431	593	707	301	361	301	36	218	75	7	51	2 148	
286 Kouvola	11 905	5 239	6 224	9 970	5 007	4 451	3 572	555	2 481	848	122	545	26 296	
405 Lappeenranta	4 195	1 701	2 342	3 944	1 918	1 833	1 327	164	969	359	45	241	9 826	
416 Lemi	979	401	539	796	378	377	302	42	213	67	7	45	2 144	
441 Luumäki	3 841	1 475	2 209	2 934	1 414	1 364	1 047	120	766	215	33	145	8 036	
489 Miehikkälä	1 956	667	1 207	1 746	810	848	530	55	394	117	21	82	4 349	
580 Parikkala	2 149	856	1 219	2 491	1 100	1 275	1 066	127	795	283	19	192	5 989	
624 Pyhtää-Pyttis	1 124	439	642	1 283	547	659	509	87	361	132	32	82	3 048	
689 Rautjärvi	1 352	566	746	1 909	847	967	726	94	537	202	18	136	4 188	
700 Ruokolahti	5 736	2 478	3 063	3 621	1 678	1 763	1 633	212	1 190	360	32	236	11 350	
739 Savitaipale	3 235	1 323	1 777	1 477	645	743	780	108	543	139	11	89	5 631	
775 Suomenniemi	2 029	850	1 094	832	358	423	424	65	291	86	6	55	3 371	
831 Taipalsaari	2 226	918	1 216	851	356	451	530	85	370	97	7	59	3 704	
935 Virolahti	1 546	529	952	1 386	604	710	402	40	298	91	16	64	3 425	
978 Ylämaa	1 950	699	1 175	1 746	845	814	534	56	399	115	20	79	4 345	
Total	50 510	20 714	27 885	41 528	19 686	19 719	15 623	2 140	11 215	3 686	471	2 430	111 347	
Pirkanmaa														
020 Akaa	183	87	89	349	161	167	139	20	97	32	5	21	702	
108 Hämeenkyrö	1 372	517	802	1 963	907	942	889	111	645	194	27	131	4 418	
143 Ikaalinen	3 199	1 103	1 967	2 694	1 251	1 278	1 116	118	807	225	27	151	7 234	
177 Juupajoki	1 034	436	562	1 387	702	615	423	56	306	87	13	58	2 931	
211 Kangasala	1 390	655	695	2 203	1 076	1 004	860	149	619	216	33	150	4 670	
250 Kihniö	2 070	539	1 426	615	222	335	472	31	342	57	9	35	3 213	
289 Kuhmalahti	545	238	288	818	370	400	270	47	185	84	15	53	1 717	
310 Kylmäkoski	457	210	231	831	399	392	252	38	179	55	10	39	1 595	
418 Lempäälä	557	252	290	1 364	683	605	487	102	335	144	19	105	2 551	
508 Mänttä-Vilppula	2 250	889	1 282	3 189	1 601	1 426	1 035	140	745	266	32	185	6 740	
536 Nokia	766	366	380	1 285	619	598	523	95	367	135	26	92	2 709	
562 Orivesi	3 060	1 311	1 646	4 600	2 323	2 050	1 416	202	1 021	306	46	205	9 382	
581 Parkano	4 506	1 251	3 028	1 632	659	838	1 024	67	750	157	17	103	7 319	
604 Pirkkala	146	65	77	382	188	173	146	32	100	49	7	36	723	
619 Punkalaidun	1 110	536	541	1 336	673	603	376	37	272	93	24	58	2 916	
635 Pälkäne	1 573	735	784	3 691	1 789	1 735	957	183	662	339	58	227	6 560	
702 Ruovesi	3 587	1 408	2 053	4 431	2 230	1 985	1 273	169	922	292	36	201	9 583	
790 Sastamala	4 646	1 586	2 871	5 209	2 454	2 453	1 906	248	1 355	329	38	232	12 090	
837 Tampere	1 814	780	974	2 874	1 432	1 299	959	153	691	212	32	143	5 859	
887 Urjala	1 410	651	717	2 302	1 146	1 058	664	76	481	172	38	111	4 547	
908 Valkeakoski	595	287	289	1 207	578	561	468	93	323	140	27	95	2 410	
922 Vesilähti	853	439	390	1 563	815	674	446	83	309	93	20	63	2 955	
936 Virrat	6 369	1 932	4 118	3 476	1 460	1 777	1 450	109	1 067	234	33	148	11 529	
980 Ylöjärvi	5 433	1 983	3 251	5 157	2 432	2 433	1 859	226	1 351	360	47	247	12 809	
Total	48 922	18 256	28 749	54 556	26 168	25 400	19 410	2 585	13 930	4 273	640	2 888	127 161	
Etelä-Savo														
046 Enonkoski	1 371	608	721	1 650	748	817	548	69	407	172	16	115	3 741	
090 Heinävesi	4 402	1 696	2 568	5 704	2 591	2 795	1 895	234	1 422	516	31	348	12 516	
097 Hirvensalmi	2 176	1 115	992	2 227	1 086	1 035	1 133	221	769	377	49	243	5 914	
171 Joroinen	2 451	986	1 373	2 621	1 398	1 088	903	101	631	208	21	126	6 183	
178 Juva	5 956	2 617	3 109	5 065	2 530	2 259	1 881	273	1 288	443	56	283	13 345	
213 Kangasniemi	4 813	2 162	2 453	4 656	2 406	2 008	1 842	278	1 229	485	54	308	11 796	
246 Kerimäki	2 429	1 050	1 296	2 654	1 211	1 314	1 074	128	786	261	24	173	6 418	
491 Mikkeli	7 753	3 604	3 860	7 075	3 480	3 208	3 147	495	2 156	851	109	543	18 827	
507 Mäntyharju	6 182	2 734	3 207	3 483	1 603	1 688	1 776	283	1 219	428	47	274	11 868	
588 Pertunmaa	1 424	692	685	1 940	938	902	898	165	610	255	31	163	4 517	
593 Pieksämäki	7 434	2 894	4 218	6 578	3 326	2 849	2 680	334	1 886	594	51	367	17 286	
618 Punkaharju	2 481	1 072	1 329	2 365	1 115	1 146	883	110	647	199	16	133	5 929	
623 Puumala	5 999	2 433	3 331	1 866	794	978	1 344	181	976	240	12	142	9 448	
681 Rantasalmi	2 300	964	1 260	2 323	1 028	1 164	1 074	114	718	302	26	205	5 902	
696 Ristiina	3 314	1 537	1 656	2 249	1 074	1 056	1 074	176	744	271	32	175	6 909	
740 Savonlinna	6 482	2 835	3 429	5 689	2 557	2 842	2 273	291	1 661	576	46	384	15 021	
768 Sulkava	3 510	1 534	1 847	1 950	874	969	1 020	130	732	219	16	142	6 698	
Total	70 476	30 531	37 334	60 096	28 758	28 119	25 347	3 583	17 883	6 398	639	4 126	162 316	

Table 7b. Continued

Forestry centre	Pine			Spruce			Birch			Other broadleaved tree species			All tree species
	Total	Logs	Pulpwood	Total	Logs	Pulpwood	Total	Logs	Pulpwood	Total	Logs	Pulpwood	
Municipality	1 000 m ³												
Etelä-Pohjanmaa													
005 Alajärvi	5 475	1 432	3 744	1 085	404	591	1 026	69	748	129	14	83	7 715
010 Alavus	3 828	1 084	2 525	885	322	503	734	55	529	80	9	46	5 527
052 Evijärvi	1 290	242	954	393	123	229	465	18	357	76	10	53	2 223
074 Halsua	1 794	395	1 258	191	78	95	393	16	299	46	2	38	2 425
095 Himanka	1 139	229	833	348	114	203	308	8	243	45	5	32	1 840
145 Ilmajoki	1 913	481	1 313	936	353	508	499	34	361	59	6	38	3 406
151 Isojoki	2 886	665	2 042	1 133	468	583	611	37	452	75	6	51	4 705
152 Isokyrö	864	183	621	510	155	305	409	17	293	66	10	44	1 848
164 Jalasjärvi	3 265	871	2 211	836	301	471	648	50	461	93	13	54	4 843
217 Kannus	1 861	358	1 365	451	141	266	592	18	466	49	4	37	2 954
218 Karjoki	740	147	544	380	146	209	158	7	114	16	2	10	1 294
232 Kauhajoki	5 090	1 014	3 729	1 320	482	748	790	46	570	62	5	39	7 262
233 Kauhava	4 631	913	3 395	1 129	338	665	1 241	47	939	270	35	194	7 271
236 Kaustinen	1 409	271	1 038	344	103	206	398	12	312	51	5	37	2 202
272 Kokkola-Karleby	5 623	1 089	4 129	1 811	596	1 050	1 672	56	1 294	250	29	176	9 356
300 Kuortane	2 510	733	1 650	510	197	271	467	30	335	49	5	27	3 536
301 Kurikka	3 245	728	2 301	1 594	582	885	857	48	613	105	12	67	5 800
399 Laihia	1 608	364	1 145	1 102	354	650	746	34	544	117	19	79	3 573
403 Lappajärvi	1 857	393	1 344	456	143	265	506	22	388	103	11	77	2 921
408 Lapua	2 658	558	1 931	837	270	489	769	33	588	126	14	90	4 390
421 Lestijärvi	1 891	366	1 389	531	177	311	576	18	437	90	7	65	3 087
584 Perho	3 318	695	2 395	686	242	385	720	25	546	94	6	67	4 818
743 Seinäjoki	5 068	1 278	3 480	1 536	533	859	1 413	100	1 023	207	21	131	8 224
759 Soini	3 023	798	2 069	795	315	422	606	41	450	91	7	63	4 514
846 Teuva	2 049	395	1 510	1 002	378	550	475	22	334	58	6	37	3 583
849 Toholampi	2 146	457	1 537	599	201	343	618	23	478	73	5	57	3 435
863 Töysä	1 773	547	1 140	409	166	210	273	18	192	30	3	17	2 485
924 Veteli	1 971	378	1 459	496	160	291	539	18	422	74	7	54	3 080
934 Vimpeli	1 147	237	834	308	106	177	322	12	251	47	4	34	1 825
942 Vähäkylä	298	71	208	298	90	182	244	10	173	55	4	39	894
989 Ähtäri	4 785	1 364	3 190	1 614	656	845	1 035	89	751	162	16	107	7 597
Total	81 155	18 733	57 279	24 522	8 695	13 770	20 108	1 032	14 963	2 848	302	1 941	128 633
Keski-Suomi													
077 Hankasalmi	1 985	778	1 116	2 386	1 309	954	1 001	121	692	197	17	123	5 570
172 Joutsa	3 724	1 752	1 844	4 477	2 250	2 010	1 863	332	1 295	483	48	322	10 547
179 Jyväskylä	4 180	1 799	2 222	5 628	3 004	2 342	2 006	275	1 446	508	59	326	12 322
182 Jämsä	6 620	2 520	3 804	6 631	3 464	2 810	2 268	269	1 607	515	52	332	16 034
216 Kannonkoski	2 584	778	1 697	1 355	591	684	689	56	513	123	8	88	4 751
226 Karstula	4 779	1 253	3 285	1 811	734	948	1 298	82	987	171	10	118	8 058
249 Keuruu	6 942	2 336	4 332	4 688	2 132	2 280	1 963	206	1 416	368	50	244	13 961
256 Kinnula	2 303	514	1 644	798	293	444	666	29	510	93	7	66	3 860
265 Kivijärvi	2 798	777	1 885	1 142	489	577	666	45	503	99	7	70	4 705
275 Konnevesi	2 058	814	1 161	2 572	1 399	1 042	965	107	709	198	18	115	5 793
291 Kuhmoinen	2 701	1 170	1 433	3 770	2 029	1 559	1 019	142	729	269	34	181	7 758
312 Kyyjärvi	2 330	550	1 649	583	218	316	575	30	443	70	4	50	3 558
410 Laukaa	2 289	909	1 279	2 377	1 271	982	941	125	644	205	19	128	5 813
435 Luhanka	798	432	339	1 255	674	531	476	78	350	157	16	104	2 685
495 Multia	4 283	1 240	2 853	2 026	920	977	1 078	77	804	156	12	108	7 543
500 Muurame	440	196	229	819	439	341	250	36	184	70	9	45	1 580
592 Petäjävesi	1 964	643	1 231	1 698	872	732	645	64	466	121	10	72	4 428
601 Pihtipudas	4 720	894	3 551	2 510	788	1 517	1 702	81	1 299	307	24	198	9 238
729 Saarijärvi	6 430	1 947	4 203	3 769	1 709	1 837	2 063	159	1 545	323	22	222	12 586
850 Toivakka	1 558	667	829	1 401	709	615	652	100	454	164	18	107	3 775
892 Uurainen	1 552	508	972	1 170	602	501	481	48	348	80	6	48	3 283
931 Viitasaari	5 890	1 717	3 884	4 026	1 691	2 068	1 915	188	1 368	457	39	284	12 288
992 Äänekoski	4 072	1 552	2 359	3 931	2 033	1 692	1 413	171	1 023	291	29	167	9 708
Total	77 003	25 746	47 800	60 823	29 617	27 758	26 594	2 820	19 335	5 424	517	3 516	169 843
Pohjois-Savo													
140 Iisalmi	1 661	444	1 134	2 648	1 207	1 281	1 341	128	1 010	324	25	183	5 974
174 Juankoski	1 447	463	917	1 852	912	841	734	77	535	201	13	119	4 233
204 Kaavi	3 158	988	2 025	2 626	1 203	1 271	1 025	95	729	190	9	116	7 000
227 Karttula	1 906	746	1 083	2 306	1 193	984	920	114	661	220	21	135	5 353
239 Keitele	2 023	632	1 294	1 880	893	873	819	81	580	124	9	72	4 844
263 Kiuruvesi	3 762	957	2 621	3 256	1 160	1 825	2 359	139	1 818	456	31	288	9 833
297 Kuopio	3 421	1 352	1 948	6 176	3 360	2 568	2 064	316	1 491	788	63	454	12 450
402 Lapinlahti	1 498	403	1 021	2 411	1 115	1 157	1 130	109	855	240	19	132	5 278
420 Leppävirta	3 885	1 522	2 226	6 843	3 581	2 935	2 280	323	1 678	619	40	362	13 626
476 Maaninka	1 089	343	697	2 056	1 008	940	814	90	607	192	16	111	4 151
534 Nilsia	2 056	652	1 312	3 194	1 595	1 442	1 158	127	856	303	24	172	6 711

Table 7b. Continued

Forestry centre	Pine			Spruce			Birch			Other broadleaved tree species			All tree species
	Total	Logs	Pulpwood	Total	Logs	Pulpwood	Total	Logs	Pulpwood	Total	Logs	Pulpwood	
Municipality	1 000 m ³												
595 Pielavesi	4 091	1 225	2 670	4 427	1 885	2 248	2 214	214	1 651	422	37	254	11 154
686 Rautalampi	2 247	915	1 239	2 267	1 113	1 020	1 004	140	715	227	19	139	5 744
687 Rautavaara	5 637	1 536	3 822	2 900	1 158	1 526	1 535	106	1 118	198	13	121	10 270
749 Siilinjärvi	751	250	469	1 697	890	729	593	65	443	175	12	98	3 217
762 Sonkajärvi	6 053	1 518	4 209	3 271	1 272	1 735	2 133	134	1 569	339	24	205	11 796
778 Suonenjoki	3 193	1 262	1 795	3 276	1 722	1 373	1 233	160	871	273	24	166	7 976
844 Tervo	1 250	512	687	1 494	724	679	736	99	528	165	12	102	3 645
857 Tuusniemi	1 643	612	969	3 001	1 530	1 329	1 058	143	780	323	19	191	6 025
915 Varkaus	1 512	625	839	2 144	1 095	944	795	116	590	208	12	129	4 659
916 Varpaisjärvi	1 531	464	995	1 683	770	811	761	73	565	180	16	104	4 155
921 Vesanto	1 705	638	998	1 765	890	782	742	97	529	156	14	92	4 368
925 Vieremä	3 270	848	2 249	2 122	791	1 160	1 518	97	1 133	266	18	166	7 177
Total	58 789	18 906	37 220	65 292	31 066	30 451	28 968	3 046	21 311	6 589	487	3 914	159 639
Pohjois-Karjala													
146 Ilomantsi	15 507	4 812	9 882	4 786	2 194	2 237	3 124	281	2 139	427	18	199	23 845
167 Joensuu	10 902	4 092	6 354	8 661	4 340	3 849	3 862	525	2 630	682	36	359	24 107
176 Juuka	8 026	2 683	4 980	3 908	1 768	1 871	2 189	242	1 501	287	16	146	14 410
248 Kesälahti	2 026	856	1 098	1 272	588	621	680	80	488	138	7	84	4 116
260 Kitee	3 523	1 449	1 937	3 216	1 593	1 466	1 519	185	1 078	308	17	179	8 566
276 Kontiolahti	3 973	1 631	2 180	2 378	1 133	1 102	1 341	158	941	242	14	132	7 933
309 Outokumpu	2 181	876	1 218	1 333	588	660	707	83	526	177	10	111	4 397
422 Lieksa	19 953	6 861	12 039	5 905	2 516	2 930	4 269	395	2 888	621	21	289	30 748
426 Liperi	3 072	1 318	1 646	2 278	1 068	1 083	1 082	131	797	273	20	168	6 706
541 Nurmes	7 568	2 137	5 036	4 176	1 777	2 090	2 581	213	1 783	332	16	188	14 657
607 Polvijärvi	3 961	1 567	2 235	1 719	721	873	1 290	142	931	236	16	141	7 206
707 Rääkkylä	1 788	785	940	1 702	839	784	876	95	666	223	14	142	4 591
848 Tohmajärvi	3 713	1 310	2 250	2 874	1 408	1 314	1 211	158	831	192	10	101	7 991
911 Valtimo	3 406	853	2 373	2 123	774	1 171	1 325	74	981	185	11	113	7 039
Total	89 600	31 231	54 169	46 332	21 307	22 050	26 056	2 765	18 181	4 323	226	2 353	166 311
Kainuu													
105 Hyrynsalmi	5 981	1 769	3 859	2 490	888	1 413	1 689	28	1 213	167	8	102	10 327
205 Kajaani	8 446	1 946	5 993	2 091	698	1 191	2 552	59	1 878	259	9	172	13 348
290 Kuhmo	23 888	8 155	14 283	6 565	2 048	3 890	4 668	170	3 155	335	5	185	35 455
578 Paltamo	4 256	1 179	2 857	1 980	788	1 053	1 353	42	999	180	7	113	7 769
620 Puolanka	8 849	1 923	6 367	4 144	1 404	2 413	2 829	35	2 060	299	14	219	16 121
697 Ristijärvi	3 654	987	2 444	1 514	529	860	1 070	20	749	95	4	59	6 333
765 Sotkamo	12 544	3 377	8 463	5 550	1 980	3 103	3 764	144	2 716	441	24	303	22 299
777 Suomussalmi	20 420	5 693	13 350	6 352	1 734	4 030	4 113	57	2 905	467	20	309	31 351
785 Vaala	4 864	872	3 609	652	177	410	1 311	7	1 018	69	5	53	6 896
Total	92 903	25 900	61 227	31 338	10 246	18 363	23 348	562	16 692	2 311	96	1 513	149 899
Pohjois-Pohjanmaa													
009 Alavieska	846	140	640	251	68	157	256	5	201	41	4	27	1 393
069 Haapajärvi	3 003	589	2 225	1 468	464	888	1 270	49	1 002	218	15	150	5 959
071 Haapavesi	3 810	717	2 841	1 347	398	825	1 669	50	1 328	226	18	155	7 051
072 Hailuoto	615	144	424	127	38	76	169	1	131	28	1	19	938
084 Haukipudas	1 724	388	1 217	462	144	280	417	4	326	54	5	36	2 658
139 Ii	5 273	1 070	3 839	1 536	429	952	1 465	14	1 098	155	9	107	8 430
208 Kalajoki	2 386	360	1 822	566	135	366	800	14	640	91	7	62	3 843
244 Kempele	306	65	218	83	24	52	113	1	89	14	1	9	516
255 Kiiminki	1 416	309	1 004	398	134	232	311	2	245	40	2	29	2 165
305 Kuusamo	16 597	3 958	11 597	6 710	1 751	4 403	3 247	26	2 346	320	12	194	26 875
317 Kärsämäki	2 776	502	2 088	1 103	354	656	1 209	30	954	154	10	110	5 241
425 Liminka	1 861	326	1 374	304	70	198	730	7	568	75	3	53	2 971
436 Lumijoki	575	119	412	131	34	83	264	4	207	34	1	23	1 004
483 Merijärvi	819	144	616	295	76	186	301	6	236	42	5	29	1 457
494 Muhos	2 640	491	1 933	375	107	234	664	4	514	51	3	38	3 731
535 Nivala	1 521	312	1 114	711	227	427	600	23	474	123	11	80	2 955
563 Oulainen	1 991	375	1 481	769	211	475	773	20	613	128	15	90	3 661
564 Oulu	5 713	1 181	4 107	1 245	362	775	1 216	7	950	112	7	80	8 286
567 Oulunsalo	246	57	172	68	20	43	86	1	66	12	1	7	411
615 Pudasjärvi	18 419	3 160	13 897	4 709	1 096	3 139	3 758	28	2 721	254	6	197	27 139
625 Pyhäjoki	2 023	321	1 529	560	140	357	749	15	604	94	9	64	3 426
626 Pyhäsalmi	5 135	1 032	3 794	2 692	817	1 636	2 337	81	1 869	341	22	241	10 505
630 Pyhäntä	3 368	617	2 491	668	188	418	1 028	11	793	80	5	61	5 144
678 Raahe	2 102	450	1 499	519	163	313	681	8	530	89	7	63	3 390
691 Reisjärvi	1 861	323	1 402	713	225	426	708	24	559	108	7	73	3 389
746 Sievi	2 920	479	2 212	785	233	474	998	28	790	131	9	88	4 834
748 Siikajoki	3 472	656	2 535	607	160	388	1 217	14	941	130	7	93	5 426
791 Siikalatva	8 691	1 502	6 492	1 576	421	1 006	3 133	28	2 428	256	14	194	13 657
832 Taivalkoski	8 605	1 982	6 130	3 609	1 039	2 302	1 748	23	1 280	233	7	182	14 195

Table 7b. Continued

Forestry centre	Pine			Spruce			Birch			Other broadleaved tree species			All tree species
	Total	Logs	Pulpwood	Total	Logs	Pulpwood	Total	Logs	Pulpwood	Total	Logs	Pulpwood	
Municipality	1 000 m ³												
859 Tyrnävä	1 475	262	1 087	221	55	142	459	3	354	41	2	30	2 196
889 Utajärvi	6 277	1 123	4 661	826	212	528	1 355	7	1 042	58	3	46	8 516
926 Vihanti	1 780	358	1 293	465	131	292	650	11	510	76	4	57	2 972
972 Yli-Ii	2 792	525	2 060	566	144	365	677	5	503	48	2	34	4 084
977 Ylivieska	2 046	399	1 508	711	204	438	793	23	629	128	12	87	3 679
Total	125 086	24 436	91 716	37 176	10 274	23 530	35 852	579	27 543	3 984	248	2 810	202 098
Lapland													
047 Enontekiö	3 957	788	2 985	318	79	214	816	0	394	17	0	1	5 108
148 Inari	39 491	6 772	30 571	2 520	686	1 704	3 982	0	2 198	58	0	27	46 051
240 Kemi	93	14	68	268	80	163	135	0	105	44	0	34	541
241 Keminmaa	959	148	728	1 553	359	1 013	1 096	7	879	170	4	123	3 778
261 Kittilä	17 812	3 695	13 098	5 569	1 553	3 547	4 697	11	3 464	212	27	98	28 290
273 Kolari	8 588	2 416	5 630	1 646	248	1 164	1 531	18	1 051	123	4	74	11 887
320 Kemijärvi	12 185	2 507	8 865	2 107	386	1 464	2 160	13	1 460	57	0	24	16 510
498 Muonio	5 706	1 186	4 251	1 590	428	1 044	784	1	487	50	0	32	8 130
583 Pelkosenniemi	4 166	743	3 114	1 486	282	1 045	1 565	6	1 047	46	0	20	7 262
614 Posio	9 619	2 071	6 931	2 555	655	1 689	1 254	11	890	102	1	73	13 530
683 Ranua	9 245	1 457	7 057	2 286	418	1 581	2 011	10	1 403	121	2	89	13 663
698 Rovaniemi	24 977	5 269	17 849	5 619	1 113	3 806	4 903	23	3 467	346	6	232	35 845
732 Salla	12 598	2 222	9 568	6 071	1 526	4 062	3 572	5	2 404	161	1	76	22 401
742 Savukoski	17 289	3 458	12 784	4 662	1 177	3 130	2 876	3	1 960	82	0	40	24 908
751 Simo	3 407	546	2 598	1 549	405	964	1 368	11	1 015	172	7	122	6 496
758 Sodankylä	25 652	5 312	18 691	7 093	1 750	4 765	5 162	7	3 606	190	7	75	38 097
845 Tervola	3 264	518	2 471	2 677	525	1 827	2 409	26	1 858	208	3	137	8 558
851 Tornio	1 511	225	1 133	2 897	586	2 001	2 039	11	1 592	353	2	280	6 800
854 Pello	5 491	1 343	3 726	1 799	421	1 177	1 671	21	1 183	264	14	152	9 225
890 Utsjoki	256	7	211	24	5	18	59	0	18	0	0	0	340
976 Ylitornio	5 071	945	3 636	1 854	276	1 290	1 795	5	1 269	105	0	76	8 825
Total	211 336	41 639	155 964	56 142	12 960	37 669	45 888	188	31 750	2 880	80	1 783	316 246

Table 7c. The mean volume of growing stock by tree species and roundwood assortment on forest land available for wood supply by forestry centres.

Forestry centre Municipality	Pine			Spruce			Birch			Other broadleaved tree species			All tree species
	Total	Logs	Pulpwood	Total	Logs	Pulpwood	Total	Logs	Pulpwood	Total	Logs	Pulpwood	
m ³ /ha													
Åland													
035 Brändö	48.7	10.7	34.7	18.0	5.1	11.0	28.7	1.6	17.7	33.1	1.5	26.8	128.4
043 Eckerö	79.9	22.7	53.2	34.3	11.7	20.0	25.7	2.1	18.9	13.5	0.4	10.6	153.3
060 Finström	73.2	21.2	48.4	36.5	12.6	21.2	27.6	2.4	20.3	17.6	0.6	13.9	155.0
062 Föglö	85.4	20.8	60.2	30.6	9.7	18.6	21.7	1.2	16.1	13.7	0.5	11.1	151.4
065 Geta	86.0	22.7	58.8	31.8	10.4	18.9	21.0	1.4	15.7	10.6	0.3	8.5	149.4
076 Hammarland	77.3	21.7	51.7	34.8	11.7	20.4	27.1	2.2	20.1	14.5	0.5	11.6	153.6
170 Jomala	73.0	21.5	47.9	35.2	12.3	20.2	25.3	2.1	18.4	16.0	0.4	12.6	149.5
295 Kumlinge	73.2	14.6	54.4	11.5	3.2	7.2	23.3	1.0	13.3	23.4	1.5	18.7	131.5
318 Kökar	8.9	1.7	6.5	11.1	2.1	8.5	18.3	0.0	7.4	93.9	1.1	61.1	132.1
417 Lemland	72.7	20.6	48.4	36.9	12.3	21.6	28.1	2.2	20.9	15.9	0.5	12.8	153.6
438 Lumparland	87.6	23.7	59.5	34.9	11.9	20.5	22.3	1.6	16.8	12.4	0.4	10.0	157.2
478 Mariehamn-Maarianhamina	54.4	13.0	38.0	21.8	6.4	13.2	24.2	1.9	17.3	23.3	0.4	17.8	123.8
736 Saltvik	91.0	24.7	61.7	35.3	12.0	20.7	21.2	1.5	15.8	10.9	0.4	8.8	158.4
766 Sottunga	71.1	16.1	50.9	23.2	6.9	14.3	22.8	1.1	15.2	19.3	0.7	15.8	136.4
771 Sund	85.7	23.5	57.8	35.5	12.0	20.8	23.2	1.7	17.3	12.0	0.3	9.3	156.3
941 Vårdö	94.0	24.2	64.9	34.3	11.3	20.4	20.0	1.2	14.9	8.8	0.3	7.1	157.0
Total	78.5	21.3	53.2	32.9	11.0	19.4	24.6	1.8	17.9	15.4	0.5	12.3	151.5
Rannikko/Etelärannikko													
049 Espoo-Esbo	54.4	21.1	31.3	64.7	30.6	30.3	26.5	5.4	18.2	10.6	1.8	7.0	156.2
078 Hanko-Hangö	78.2	31.0	44.9	64.1	28.3	32.5	17.5	2.5	12.6	5.2	0.9	3.7	165.0
091 Helsinki-Helsingfors	49.5	20.6	27.3	57.4	28.0	25.8	28.0	5.6	19.4	13.1	2.0	9.3	148.0
092 Vantaa-Vanda	37.6	15.1	21.1	60.4	28.1	28.6	34.4	6.9	23.6	15.6	2.3	10.5	148.0
149 Ingå-Inkoo	65.8	25.1	38.3	54.0	23.7	27.0	18.5	3.3	12.8	7.2	1.4	4.8	145.4
235 Kauniainen-Grankulla	57.5	21.9	33.5	58.7	27.5	27.6	26.6	5.2	18.2	11.2	2.0	7.2	154.0
257 Kirkkonummi-Kyrkslätt	57.3	21.3	33.8	50.7	22.7	24.8	19.9	3.6	13.8	7.8	1.4	5.1	135.7
322 Kemiönsaari	82.0	31.5	48.1	46.6	20.0	24.1	12.7	1.8	9.2	4.3	0.7	3.0	145.6
407 Lapinjärvi-Lapträsk	50.4	20.1	28.5	85.6	37.5	43.4	25.2	4.7	17.6	6.8	1.7	4.1	168.0
424 Lijendal	52.4	20.7	29.8	80.9	35.5	41.0	23.3	4.6	16.0	6.2	1.5	3.7	162.8
434 Loviisa-Lovisa	68.2	26.2	39.6	78.6	36.0	38.4	20.3	3.8	14.3	5.2	1.0	3.5	172.3
444 Länsi-Turunmaa	78.8	28.9	47.4	38.7	15.1	21.2	14.1	1.7	10.2	6.5	1.2	4.6	138.0
585 Pernå-Pernaja	56.5	22.0	32.5	77.8	34.8	38.7	23.1	4.4	16.1	6.7	1.5	4.2	164.0
638 Porvoo-Borgå	58.0	22.5	33.5	76.6	34.3	38.1	23.3	4.6	16.2	7.8	1.7	5.0	165.8
701 Ruotsinpyhtää-Strömfors	53.7	20.8	30.9	73.7	31.7	37.6	26.2	4.7	18.4	6.7	1.6	4.1	160.2
710 Raasepori	75.7	29.8	43.6	62.9	28.4	31.2	17.4	2.7	12.5	5.6	1.1	3.8	161.5
753 Sipoo-Sibbo	51.1	20.7	28.6	85.7	41.6	39.8	27.0	5.5	18.6	10.8	2.0	7.1	174.7
755 Siuntio-Sjundeå	47.2	18.2	27.3	53.7	23.2	27.0	22.1	3.8	15.3	9.2	1.8	5.6	132.2
Total	64.3	24.9	37.3	62.9	28.0	31.4	20.5	3.6	14.4	7.2	1.4	4.8	154.9
Rannikko/Pohjanmaan rannikko													
231 Kaskinen-Kaskö	28.7	6.1	20.8	28.9	9.4	17.0	25.5	0.9	18.9	4.5	0.6	2.4	87.6
280 Korsnäs	39.6	9.8	27.6	42.4	12.8	26.1	26.9	1.1	19.4	4.9	0.5	3.5	113.7
287 Kristinestad-Kristiinankaupunki	54.7	12.9	38.6	37.2	14.6	19.9	15.4	0.8	11.1	2.6	0.2	1.8	109.8
288 Kronoby-Kruunupyy	57.5	11.2	42.5	24.0	7.6	14.2	21.2	0.7	16.6	2.9	0.3	2.0	105.5
440 Larsmo-Luoto	48.5	8.2	36.7	27.4	9.2	15.8	21.2	0.7	15.8	5.4	0.9	3.7	102.6
475 Malax-Maalathi	40.9	9.5	29.0	41.1	12.6	25.2	27.4	1.1	19.8	5.2	0.4	3.9	114.6
499 Korsholm-Mustasaari	38.9	7.9	28.9	52.3	18.1	30.5	28.8	1.0	21.5	6.8	0.3	5.2	126.7
545 Närpes-Närpiö	50.0	11.6	35.4	38.1	13.3	21.8	18.3	0.8	13.1	2.2	0.3	1.4	108.5
559 Oravais-Oravainen	41.5	8.0	31.0	31.9	9.4	19.4	27.4	1.1	20.3	4.2	0.5	2.8	105.1
598 Jakobstad-Pietarsaari	45.2	8.2	33.9	24.3	6.4	15.3	25.0	0.8	19.3	3.6	0.4	2.5	98.1
599 Pedersöre-Pedersören kunta	55.4	10.2	41.5	24.5	7.3	14.9	22.8	0.7	17.9	2.6	0.3	1.8	105.3
893 Nykarleby-Uusikaarlepyy	54.6	10.7	40.6	28.6	8.5	17.4	24.3	1.0	18.3	3.2	0.4	2.1	110.7
905 Vaasa-Vasa	35.4	7.9	25.8	59.5	20.8	35.0	30.7	1.2	23.0	7.4	0.3	5.6	133.0
945 Vörå-Maxmo Vöyri-Maksamaa	39.3	8.3	28.6	38.3	12.3	22.8	27.2	1.2	19.7	5.0	0.4	3.6	109.7
Total	48.5	10.2	35.4	35.8	11.9	21.0	23.2	0.9	17.3	3.9	0.3	2.7	111.3
Lounais-Suomi													
019 Aura	67.8	26.7	38.9	51.7	22.3	26.4	17.7	2.2	12.5	7.1	1.2	5.0	144.2
050 Eura	65.7	25.5	38.1	48.7	19.2	26.0	19.8	1.9	14.4	5.5	0.7	4.3	139.6
051 Eurajoki	55.6	19.3	34.7	54.5	21.4	28.7	21.0	1.6	15.1	4.2	0.4	3.1	135.4
079 Harjavalta	55.0	18.1	35.0	54.1	22.0	28.2	22.8	2.0	16.5	3.2	0.2	2.5	135.1
099 Honkajoki	65.4	16.4	45.3	11.7	4.4	6.3	12.6	0.8	9.2	1.4	0.1	0.8	91.1
102 Huittinen	53.8	19.0	32.9	61.4	26.9	30.9	22.2	2.5	15.8	3.9	0.6	2.8	141.3
181 Jämijärvi	53.2	15.8	34.7	37.2	16.8	17.7	19.5	1.4	14.4	3.7	0.4	2.5	113.7
202 Kaarina	68.9	26.0	40.7	43.8	17.7	23.3	17.5	2.0	12.5	8.8	1.6	6.1	138.9
214 Kankaanpää	60.1	17.0	40.0	26.9	12.5	12.7	15.4	1.0	11.3	3.1	0.3	2.1	105.4
230 Karvia	69.0	17.5	47.6	12.4	4.4	7.1	12.2	0.8	8.8	1.4	0.1	0.9	94.9
254 Kiikoinen	55.0	19.0	33.8	54.3	24.4	26.6	18.5	1.7	13.7	2.5	0.2	1.9	130.3
271 Kokemäki	56.5	19.1	35.1	50.2	22.1	25.0	20.7	2.0	15.1	3.7	0.2	3.0	131.1
284 Koski T.I.	62.4	28.2	32.4	65.2	31.5	30.9	25.2	2.7	18.1	5.6	1.3	3.4	158.2

Table 7c. Continued

Forestry centre	Pine			Spruce			Birch		Other broadleaved tree species			All tree species	
	Total	Logs	Pulpwood	Total	Logs	Pulpwood	Total	Logs	Pulpwood	Total	Logs		Pulpwood
Municipality	m ³ /ha												
304 Kustavi	73.8	25.8	45.5	26.5	9.4	15.3	11.3	1.3	8.2	5.4	0.9	3.8	117.0
319 Köyliö	83.3	32.6	48.4	41.9	18.6	20.7	14.5	1.3	10.2	2.6	0.3	2.1	142.3
400 Laitila	69.8	26.4	41.3	40.4	15.0	22.3	15.8	1.8	11.6	4.1	0.7	3.0	130.1
413 Lavia	63.5	22.0	39.1	48.8	21.9	23.9	17.8	1.7	13.4	2.9	0.2	2.1	132.9
423 Lieto	78.0	30.6	45.1	50.5	21.7	26.0	16.0	2.1	11.4	6.0	1.0	4.3	150.5
430 Loimaa	61.0	26.7	32.5	65.7	32.2	30.4	21.1	2.4	15.3	5.2	1.5	3.3	153.0
442 Luvia	72.3	23.5	46.7	57.0	21.9	31.5	27.0	2.1	21.1	5.6	0.8	4.1	161.8
480 Marttila	65.5	25.0	38.3	53.6	23.1	27.5	19.7	2.4	14.2	6.9	1.4	4.8	145.7
481 Masku	72.6	26.8	43.4	39.5	15.7	21.3	14.8	1.7	10.7	6.4	1.0	4.6	133.4
484 Merikarvia	55.6	16.2	36.6	46.9	22.0	22.0	16.9	1.0	12.7	4.9	0.4	3.5	124.3
503 Mynämäki	73.2	26.7	43.9	43.1	16.9	23.4	17.7	2.1	12.9	5.2	1.0	3.7	139.2
529 Naantali	79.2	28.5	48.2	33.3	12.8	18.4	12.2	1.4	8.8	6.0	1.0	4.3	130.6
531 Nakkila	55.6	17.1	36.5	58.6	23.3	31.1	24.7	2.0	18.2	4.7	0.6	3.5	143.6
537 Noormarkku	56.3	19.8	34.3	60.2	27.2	29.6	21.1	2.0	15.6	4.2	0.6	3.0	141.7
538 Nousiainen	76.5	29.1	45.0	48.3	20.3	25.2	15.6	1.9	11.4	5.1	0.9	3.6	145.4
561 Oripää	70.5	26.3	41.8	48.1	20.6	24.8	17.6	2.2	12.6	4.9	0.9	3.5	141.0
577 Paimio	79.4	30.6	46.5	50.6	21.8	26.0	15.6	2.0	11.3	5.8	1.0	4.1	151.4
608 Pomarkku	58.0	21.5	34.2	68.9	34.3	31.4	18.9	2.0	13.7	3.5	0.3	2.6	149.3
609 Pori	61.6	21.7	38.1	57.0	22.8	30.6	25.9	2.5	19.5	6.0	0.9	4.2	150.5
631 Pyhärinta	67.9	25.4	40.5	48.9	18.4	27.3	19.4	2.2	14.7	6.5	0.4	5.3	142.6
636 Pöytyä	73.5	27.5	43.5	50.3	21.1	26.3	18.4	2.3	13.4	5.4	1.1	3.7	147.6
680 Raisio	70.8	26.2	42.3	37.5	14.9	20.1	16.1	1.8	11.5	8.1	1.2	5.9	132.5
684 Rauma	66.9	25.5	39.4	45.3	18.3	24.1	17.8	1.6	13.4	5.8	0.4	4.4	135.8
704 Rusko	76.3	28.7	45.2	48.8	20.1	25.8	17.3	2.2	12.6	5.7	1.1	4.1	148.2
734 Salo	72.8	28.7	42.0	59.2	26.6	29.5	17.9	2.4	12.9	6.2	1.2	4.3	156.1
738 Sauvo	75.2	28.1	44.8	45.2	18.5	24.1	15.5	1.9	11.2	6.2	1.2	4.4	142.1
747 Siikainen	59.2	16.8	39.4	41.3	19.8	19.0	17.4	1.1	12.9	4.4	0.4	3.1	122.3
761 Somero	53.2	21.2	30.2	68.0	32.3	32.2	21.9	2.8	15.4	4.4	0.8	3.0	147.6
783 Säkylä	67.6	27.3	38.3	42.3	18.5	21.2	16.7	1.7	12.1	5.6	1.0	4.3	132.3
833 Taivassalo	73.1	25.6	45.1	29.2	10.7	16.5	12.1	1.3	8.7	5.8	0.9	4.1	120.2
838 Tarvasjoki	71.6	27.8	41.6	55.3	23.6	28.5	18.2	2.3	13.1	7.3	1.5	5.0	152.4
853 Turku-Åbo	68.1	25.5	40.4	41.9	17.0	22.2	17.8	2.1	12.7	8.4	1.3	6.1	136.1
886 Ulvila	54.9	18.2	34.3	57.9	24.8	29.4	22.3	2.2	16.3	3.9	0.4	2.9	139.0
895 Uusikaupunki	71.9	25.6	43.8	32.7	12.1	18.2	14.8	1.6	10.6	5.9	1.0	4.2	125.3
918 Vehmaa	67.4	24.1	40.9	30.8	11.5	17.1	13.9	1.5	9.9	5.7	0.9	4.1	117.8
Total	65.2	23.2	39.6	47.8	20.7	24.2	18.3	1.9	13.3	4.8	0.7	3.4	136.0
Häme-Uusimaa													
015 Artjärvi	43.2	17.2	24.4	82.2	37.9	40.1	22.9	4.1	15.7	8.2	1.7	4.9	156.5
016 Asikkala	44.1	19.6	22.9	78.2	38.9	35.6	25.4	4.5	17.6	8.1	1.1	5.4	155.7
018 Askola	41.8	17.1	23.1	85.6	38.7	42.5	25.2	5.1	17.1	8.8	2.1	5.2	161.3
061 Forssa	39.2	19.1	18.8	91.3	47.4	40.2	23.2	3.3	16.7	5.3	0.8	3.6	158.9
081 Hartola	41.9	21.2	19.4	80.4	41.8	35.4	26.3	4.6	18.5	7.0	0.7	4.7	155.5
082 Hattula	44.9	19.4	24.0	62.3	28.0	30.5	24.5	4.2	17.1	8.1	1.4	5.1	139.8
086 Hausjärvi	41.5	19.7	20.2	76.4	35.7	37.1	18.9	2.9	12.9	5.8	0.7	3.8	142.5
098 Hollola	37.7	18.0	18.4	83.4	42.2	37.5	20.5	2.8	14.4	7.4	1.0	4.8	149.0
103 Humpppila	51.0	22.5	27.0	93.2	48.1	41.8	18.9	1.8	14.0	5.9	1.0	3.9	169.0
106 Hyvinkää	40.3	18.0	20.7	76.9	36.7	36.7	21.0	3.4	14.5	6.5	0.9	4.2	144.7
109 Hämeenlinna	42.2	19.4	21.3	82.7	40.1	38.5	22.2	3.6	15.6	5.9	1.0	3.8	152.9
111 Heinola	57.8	28.0	27.8	60.6	31.1	26.6	25.2	4.7	17.2	7.0	1.0	4.5	150.6
165 Janakkala	42.0	19.5	21.1	79.3	38.3	37.2	21.4	3.7	14.8	7.2	1.2	4.7	149.9
169 Jokioinen	32.5	13.4	18.0	86.5	43.8	39.3	19.3	2.1	14.1	6.3	0.5	4.7	144.7
186 Järvenpää	30.3	12.4	16.6	58.7	26.2	28.8	28.1	5.1	19.5	14.7	2.1	9.5	131.8
223 Karjalohja	49.1	18.0	29.0	46.5	20.0	23.5	25.2	4.0	17.6	9.4	1.7	6.0	130.2
224 Karkkila	51.3	20.3	29.2	73.6	33.7	35.7	24.0	4.5	16.6	8.4	1.8	5.1	157.3
245 Kerava	37.8	15.2	21.1	58.4	26.1	28.5	31.2	6.0	21.6	14.9	2.5	9.7	142.2
283 Hämeenkoski	30.9	14.8	15.0	88.2	42.9	41.3	21.1	2.7	14.8	7.0	1.0	4.5	147.1
316 Kärkölä	31.0	13.7	16.0	82.0	38.6	39.6	19.9	2.7	13.4	6.1	0.8	3.9	139.0
398 Lahti	37.6	16.0	20.3	67.2	35.5	28.4	21.5	3.0	14.9	9.3	1.0	6.0	135.7
433 Loppi	46.7	20.2	24.8	70.0	33.7	32.8	20.4	3.7	14.0	6.5	1.1	4.1	143.6
444 Lohja	43.4	16.5	25.2	50.1	21.9	25.1	23.8	3.9	16.3	10.5	1.8	6.5	127.8
504 Myrskylä-Mörskom	43.5	17.6	24.3	82.5	35.7	42.2	26.8	5.0	18.5	8.8	2.1	5.1	161.6
505 Mäntsälä	35.4	16.1	17.9	92.6	44.1	44.5	19.9	3.1	13.5	5.6	0.8	3.6	153.6
532 Nastola	47.9	21.3	24.9	66.2	32.8	30.2	24.7	4.0	17.2	8.6	1.1	5.6	147.5
540 Nummi-Pusula	53.8	20.3	31.5	54.7	23.8	27.5	23.4	3.8	16.3	8.0	1.6	4.9	140.0
543 Nurmijärvi	35.5	14.3	19.8	57.5	26.0	28.0	25.6	4.4	17.5	12.1	1.9	7.5	130.8
560 Orimattila	40.0	18.1	20.5	71.4	34.9	32.9	18.6	2.7	12.8	6.3	0.9	4.1	136.3
576 Padasjoki	48.5	21.6	25.3	80.5	38.1	38.1	22.3	4.2	15.3	6.8	1.4	4.3	158.0
611 Pornainen	42.4	16.8	24.0	77.5	34.6	38.7	27.9	5.3	19.4	11.3	2.4	6.9	159.0
616 Pukkila	37.4	15.0	20.9	77.4	33.3	39.7	27.5	4.9	19.1	10.6	2.4	6.2	152.9
694 Riihimäki	32.8	14.7	16.7	74.2	36.6	34.2	21.1	3.5	14.4	8.2	1.2	5.3	136.3
781 Sysmä	47.2	26.8	19.1	78.0	42.1	32.9	27.1	5.4	18.9	9.2	1.1	6.5	161.5

Table 7c. Continued

Forestry centre	Pine			Spruce			Birch			Other broadleaved tree species			All tree species
	Total	Logs	Pulpwood	Total	Logs	Pulpwood	Total	Logs	Pulpwood	Total	Logs	Pulpwood	
Municipality	m ³ /ha												
834 Tammela	55.1	22.3	30.9	75.0	36.2	34.7	25.3	4.0	18.1	3.2	0.6	2.2	158.7
858 Tuusula	33.2	13.6	18.4	69.3	31.6	33.8	30.2	5.4	20.9	14.5	2.4	9.3	147.2
927 Vihti	47.5	18.2	27.5	65.1	29.0	32.4	25.3	4.6	17.4	10.1	2.0	6.2	148.0
981 Ypäjä	41.8	17.1	23.4	93.6	47.4	42.6	20.5	2.0	15.2	6.2	0.8	4.5	162.2
Total	44.3	19.9	22.8	75.3	36.5	35.1	23.3	3.9	16.2	7.3	1.2	4.7	150.1
Kaakkois-Suomi													
075 Hamina	62.7	23.4	36.7	48.4	22.3	23.5	16.7	1.9	12.3	3.9	0.6	2.7	131.7
142 Iitti	49.8	22.6	25.4	76.2	39.7	33.1	24.7	4.5	17.2	6.7	1.0	4.2	157.3
153 Imatra	50.2	21.8	27.1	70.0	33.0	34.0	22.9	3.3	16.8	6.6	0.6	4.4	149.7
285 Kotka	58.8	23.7	32.8	39.3	16.7	20.1	16.7	2.0	12.1	4.2	0.4	2.9	118.8
286 Kouvola	67.3	29.7	35.1	56.7	28.5	25.3	20.4	3.2	14.2	4.9	0.7	3.1	149.2
405 Lappeenranta	57.6	23.4	32.2	54.1	26.3	25.2	18.3	2.3	13.3	4.9	0.6	3.3	135.0
416 Lemi	60.3	24.7	33.2	49.0	23.3	23.3	18.6	2.6	13.1	4.2	0.4	2.8	132.1
441 Luumäki	65.2	25.0	37.5	49.8	24.0	23.2	17.8	2.0	13.0	3.6	0.6	2.5	136.4
489 Miehikkälä	61.9	21.1	38.2	55.3	25.6	26.9	16.8	1.7	12.5	3.7	0.7	2.6	137.7
580 Parikkala	49.8	19.9	28.3	57.6	25.4	29.5	24.7	3.0	18.4	6.6	0.5	4.5	138.7
624 Pyhtää-Pyttis	60.1	23.5	34.4	69.1	29.5	35.5	26.4	4.7	18.7	6.9	1.7	4.4	162.6
689 Rautjärvi	47.6	19.9	26.3	67.0	29.7	34.0	25.6	3.3	18.9	7.1	0.6	4.8	147.3
700 Ruokolahti	71.9	31.1	38.4	45.4	21.0	22.1	20.5	2.7	14.9	4.5	0.4	3.0	142.2
739 Savitaipale	73.9	30.2	40.7	33.8	14.8	17.0	18.0	2.5	12.5	3.2	0.3	2.1	128.9
775 Suomenniemi	84.0	35.2	45.3	34.4	14.8	17.5	17.5	2.7	12.1	3.6	0.3	2.3	139.4
831 Taipalsaari	79.1	32.7	43.1	30.4	12.6	16.2	19.3	3.1	13.4	3.5	0.3	2.2	132.2
935 Virolahti	59.9	20.5	36.9	53.7	23.4	27.5	15.6	1.6	11.6	3.5	0.6	2.5	132.7
978 Ylämaa	64.1	22.9	38.7	57.0	27.5	26.6	17.6	1.8	13.1	3.8	0.7	2.6	142.4
Total	63.9	26.2	35.3	52.6	25.0	25.0	19.8	2.7	14.2	4.7	0.6	3.1	141.0
Pirkanmaa													
020 Akaa	35.5	16.8	17.4	67.3	31.0	32.3	27.0	3.9	18.9	6.2	0.9	4.1	135.9
108 Hämeenkyrö	44.3	16.6	26.0	62.7	28.9	30.1	27.9	3.5	20.3	5.8	0.8	3.9	140.6
143 Ikaalinen	55.5	19.1	34.2	47.1	21.7	22.5	19.9	2.1	14.4	4.0	0.5	2.7	126.5
177 Juupajoki	51.0	21.5	27.8	67.6	34.2	30.0	20.6	2.7	14.9	4.2	0.6	2.8	143.3
211 Kangasala	42.7	20.1	21.4	66.6	32.5	30.4	25.9	4.5	18.6	6.5	1.0	4.5	141.8
250 Kihniö	75.1	19.6	51.7	22.4	8.1	12.2	17.2	1.1	12.4	2.1	0.3	1.3	116.8
289 Kuhmalahdi	43.7	19.0	23.1	65.3	29.4	32.1	21.7	3.8	14.9	6.7	1.2	4.2	137.4
310 Kylmäkoski	42.5	19.6	21.4	77.2	37.1	36.4	23.4	3.6	16.6	5.2	0.9	3.6	148.3
418 Lempäälä	32.1	14.5	16.7	78.9	39.5	35.0	28.1	5.9	19.3	8.3	1.1	6.1	147.3
508 Mänttä-Vilppula	51.5	20.3	29.4	71.8	35.8	32.3	23.8	3.2	17.1	6.1	0.7	4.3	153.1
536 Nokia	40.0	19.1	19.9	67.3	32.3	31.4	27.5	5.0	19.3	7.1	1.3	4.8	141.9
562 Orivesi	48.6	20.8	26.1	72.8	36.7	32.5	22.5	3.2	16.2	4.9	0.7	3.3	148.8
581 Parkano	68.5	19.0	46.0	24.6	9.9	12.7	15.6	1.0	11.4	2.4	0.3	1.6	111.1
604 Pirkkala	28.9	12.8	15.3	74.6	36.5	34.0	29.0	6.4	19.9	9.8	1.3	7.1	142.3
619 Punkalaidun	60.8	29.5	29.5	73.7	37.1	33.2	20.6	2.0	14.9	5.1	1.3	3.2	160.2
635 Pälkäne	38.6	18.1	19.3	90.7	44.0	42.6	23.5	4.5	16.2	8.3	1.4	5.6	161.1
702 Ruovesi	55.4	21.7	31.7	69.7	34.7	31.5	20.6	2.7	14.9	4.8	0.6	3.3	150.4
790 Sastamala	53.9	18.3	33.4	60.1	28.2	28.4	21.6	2.8	15.4	3.7	0.4	2.6	139.2
837 Tampere	47.7	20.5	25.6	75.4	37.5	34.1	25.2	4.0	18.1	5.6	0.8	3.8	153.8
887 Urjala	49.0	22.7	24.9	79.9	39.8	36.8	23.0	2.7	16.7	5.9	1.3	3.9	158.0
908 Valkeakoski	36.8	18.0	17.8	77.1	36.9	36.0	29.0	5.9	20.0	8.7	1.7	5.9	151.7
922 Vesilahti	45.3	23.1	20.9	78.8	40.8	34.3	22.3	4.0	15.5	3.8	0.9	2.6	150.3
936 Virrat	68.7	20.9	44.4	37.6	15.8	19.2	15.7	1.2	11.5	2.5	0.4	1.6	124.5
980 Ylöjärvi	60.1	21.8	36.1	56.3	26.2	26.8	20.9	2.5	15.2	4.1	0.5	2.8	141.4
Total	54.1	20.1	31.8	59.9	28.6	28.0	21.4	2.8	15.4	4.7	0.7	3.2	140.0
Etelä-Savo													
046 Enonkoski	49.1	21.5	26.2	61.7	27.8	30.7	21.1	2.6	15.6	6.8	0.7	4.5	138.7
090 Heinävesi	47.7	18.3	27.9	61.7	28.0	30.3	20.8	2.6	15.6	5.7	0.3	3.8	135.8
097 Hirvensalmi	55.8	28.6	25.5	57.7	28.1	26.8	29.3	5.7	19.9	9.8	1.3	6.3	152.6
171 Joroinen	53.4	21.5	29.9	57.0	30.4	23.7	19.7	2.2	13.8	4.5	0.5	2.8	134.7
178 Juva	63.0	27.7	32.9	53.9	26.9	24.0	20.0	2.9	13.7	4.7	0.6	3.0	141.6
213 Kangasniemi	53.2	23.8	27.2	51.4	26.6	22.2	20.3	3.1	13.6	5.3	0.6	3.4	130.2
246 Kerimäki	53.1	22.9	28.3	58.2	26.6	28.9	23.6	2.8	17.3	5.7	0.5	3.8	140.6
491 Mikkelä	57.4	26.7	28.6	52.3	25.8	23.7	23.3	3.7	16.0	6.3	0.8	4.0	139.4
507 Mäntyharju	75.4	33.3	39.1	42.5	19.6	20.6	21.7	3.5	14.9	5.2	0.6	3.4	144.9
588 Pertunmaa	46.4	22.6	22.3	63.6	30.8	29.5	29.4	5.4	20.0	8.4	1.0	5.3	147.7
593 Pieksämäki	55.1	21.5	31.3	48.9	24.7	21.2	19.9	2.5	14.0	4.4	0.4	2.7	128.3
618 Punkaharju	62.3	26.8	33.5	59.0	27.7	28.6	22.5	2.8	16.5	5.1	0.4	3.4	148.9
623 Puumala	86.2	34.8	48.0	26.5	11.1	14.0	19.5	2.6	14.2	3.5	0.2	2.1	135.7
681 Rantasalmi	49.8	20.6	27.5	51.5	22.7	25.9	21.8	2.5	16.0	6.8	0.6	4.6	129.8
696 Ristiina	71.3	33.1	35.6	48.6	23.2	22.8	23.2	3.8	16.1	5.9	0.7	3.8	148.9
740 Savonlinna	60.9	26.5	32.3	53.8	24.1	26.9	21.9	2.8	16.0	5.6	0.5	3.7	142.1
768 Sulkava	70.1	30.6	37.0	38.8	17.3	19.3	20.5	2.6	14.7	4.4	0.3	2.9	133.8
Total	60.0	25.9	31.8	51.1	24.5	23.9	21.7	3.1	15.3	5.5	0.6	3.5	138.3

Table 7c. Continued

Forestry centre	Pine			Spruce			Birch			Other broadleaved tree species			All tree species
	Total	Logs	Pulpwood	Total	Logs	Pulpwood	Total	Logs	Pulpwood	Total	Logs	Pulpwood	
Municipality	m ³ /ha												
Etelä-Pohjanmaa													
005 Alajärvi	73.2	19.2	50.0	14.5	5.4	7.9	13.7	0.9	10.0	1.7	0.2	1.1	103.1
010 Alavus	70.6	20.0	46.6	16.3	5.9	9.3	13.5	1.0	9.8	1.5	0.2	0.9	101.9
052 Evijärvi	54.9	10.3	40.6	16.7	5.2	9.8	19.8	0.8	15.2	3.2	0.4	2.2	94.7
074 Halsua	67.2	14.8	47.1	7.1	2.9	3.6	14.8	0.6	11.2	1.7	0.1	1.4	90.8
095 Himanka	61.4	12.2	45.0	18.4	5.9	10.8	16.8	0.4	13.3	2.4	0.3	1.7	99.0
145 Ilmajoki	56.8	14.3	39.0	27.8	10.5	15.1	14.8	1.0	10.7	1.8	0.2	1.1	101.1
151 Isojoki	62.9	14.6	44.5	25.6	10.6	13.2	13.6	0.8	10.1	1.7	0.1	1.2	103.8
152 Isokyrö	45.4	9.6	32.6	26.8	8.1	16.0	21.5	0.9	15.4	3.5	0.5	2.3	97.1
164 Jalasjärvi	65.5	17.5	44.3	16.8	6.0	9.5	13.0	1.0	9.2	1.9	0.3	1.1	97.1
217 Kannus	57.7	11.1	42.3	14.0	4.4	8.2	18.4	0.6	14.5	1.5	0.1	1.1	91.6
218 Karjoki	60.4	12.0	44.4	31.1	11.9	17.1	12.9	0.6	9.3	1.3	0.1	0.8	105.7
232 Kauhajoki	62.1	12.4	45.5	16.6	6.1	9.4	9.9	0.6	7.1	0.8	0.1	0.5	89.4
233 Kauhava	61.6	12.1	45.1	15.0	4.5	8.8	16.5	0.6	12.5	3.6	0.5	2.6	96.7
236 Kaustinen	60.9	11.8	44.8	14.9	4.5	8.9	17.2	0.5	13.5	2.3	0.2	1.6	95.3
272 Kokkola-Karleby	58.5	11.4	43.0	18.9	6.2	10.9	17.4	0.6	13.5	2.6	0.3	1.8	97.4
300 Kuortane	75.6	22.1	49.7	15.4	6.0	8.2	14.1	0.9	10.1	1.5	0.2	0.8	106.5
301 Kurikka	54.7	12.3	38.8	26.9	9.8	15.0	14.5	0.8	10.3	1.8	0.2	1.1	97.9
399 Laihia	49.2	11.2	35.0	34.0	10.9	20.1	22.9	1.0	16.7	3.6	0.6	2.4	109.7
403 Lappajärvi	65.6	13.9	47.5	16.1	5.0	9.4	17.9	0.8	13.7	3.6	0.4	2.7	103.2
408 Lapua	63.7	13.4	46.2	20.1	6.5	11.7	18.4	0.8	14.1	3.0	0.3	2.2	105.2
421 Lestijärvi	54.9	10.6	40.4	15.2	5.0	8.9	17.0	0.5	12.9	2.7	0.2	1.9	89.8
584 Perho	65.5	13.6	47.4	13.1	4.6	7.4	14.3	0.5	10.9	1.9	0.1	1.3	94.8
743 Seinäjoki	58.0	14.6	39.9	17.6	6.1	9.9	16.2	1.1	11.7	2.4	0.2	1.5	94.2
759 Soini	71.2	18.8	48.7	18.6	7.4	9.9	14.3	1.0	10.6	2.1	0.2	1.5	106.2
846 Teuva	56.6	10.9	41.7	27.9	10.5	15.3	13.2	0.6	9.3	1.6	0.2	1.0	99.3
849 Toholampi	57.1	12.2	40.8	16.1	5.4	9.2	16.4	0.6	12.7	2.0	0.2	1.5	91.5
863 Töysä	79.3	24.5	51.0	18.3	7.4	9.4	12.2	0.8	8.6	1.3	0.1	0.8	111.1
924 Veteli	62.8	12.1	46.4	15.9	5.1	9.3	17.1	0.6	13.4	2.4	0.2	1.7	98.1
934 Vimpeli	63.5	13.1	46.1	17.0	5.9	9.8	17.9	0.6	13.9	2.6	0.2	1.9	101.0
942 Vähäkyrö	33.2	7.9	23.2	33.2	10.0	20.3	27.2	1.2	19.3	6.1	0.4	4.4	99.7
989 Ähtäri	72.2	20.5	48.2	24.1	9.7	12.7	15.6	1.3	11.3	2.4	0.3	1.6	114.3
Total	62.6	14.5	44.1	18.9	6.7	10.6	15.6	0.8	11.6	2.2	0.2	1.5	99.2
Keski-Suomi													
077 Hankasalmi	44.6	17.5	25.1	53.6	29.4	21.4	22.5	2.7	15.6	4.4	0.4	2.8	125.2
172 Joutsa	51.2	24.1	25.4	62.6	31.4	28.1	26.0	4.7	18.1	6.8	0.7	4.6	146.7
179 Jyväskylä	44.6	19.2	23.7	59.8	31.9	24.9	21.4	2.9	15.4	5.4	0.6	3.5	131.2
182 Jämsä	51.0	19.4	29.3	50.8	26.5	21.6	17.5	2.1	12.4	4.0	0.4	2.6	123.2
216 Kannonkoski	66.2	19.9	43.5	34.5	15.0	17.4	17.7	1.4	13.1	3.1	0.2	2.3	121.5
226 Karstula	67.7	17.7	46.5	25.6	10.4	13.4	18.4	1.2	14.0	2.4	0.1	1.7	114.0
249 Keuruu	65.3	21.9	40.8	43.7	19.8	21.3	18.4	1.9	13.3	3.5	0.5	2.3	130.8
256 Kinnula	61.6	13.7	44.0	21.5	7.9	12.0	17.9	0.8	13.7	2.5	0.2	1.8	103.5
265 Kivijärvi	66.5	18.5	44.9	27.6	11.7	14.0	16.3	1.1	12.3	2.5	0.2	1.7	112.9
275 Konnevesi	46.4	18.3	26.2	57.8	31.4	23.4	21.9	2.4	16.1	4.5	0.4	2.6	130.6
291 Kuhmoinen	46.8	20.2	24.9	64.7	34.6	27.0	18.0	2.5	12.9	4.8	0.6	3.2	134.3
312 Kyyjärvi	68.5	16.2	48.5	17.2	6.4	9.4	17.0	0.9	13.1	2.1	0.1	1.5	104.8
410 Laukaa	47.1	18.7	26.3	48.9	26.1	20.2	19.4	2.6	13.3	4.2	0.4	2.6	119.5
435 Luhanka	44.3	24.0	18.8	70.5	37.9	29.8	26.4	4.3	19.4	8.7	0.9	5.8	149.9
495 Multia	67.3	19.5	44.9	31.6	14.3	15.3	17.0	1.2	12.7	2.5	0.2	1.7	118.3
500 Muurame	38.3	17.0	20.0	70.3	37.3	29.5	22.0	3.1	16.2	6.2	0.8	4.0	136.8
592 Petäjävesi	51.9	17.0	32.5	44.9	23.1	19.4	17.1	1.7	12.3	3.2	0.3	1.9	117.1
601 Pihtipudas	53.2	10.1	40.1	28.3	8.9	17.1	19.2	0.9	14.7	3.5	0.3	2.2	104.2
729 Saarijärvi	62.0	18.6	40.6	35.8	16.1	17.6	20.0	1.5	15.0	3.1	0.2	2.2	120.9
850 Toivakka	51.5	22.0	27.4	46.3	23.4	20.4	21.7	3.3	15.1	5.5	0.6	3.6	125.0
892 Uurainen	54.6	17.9	34.2	41.2	21.2	17.6	16.9	1.7	12.2	2.8	0.2	1.7	115.5
931 Viitasaari	54.6	15.9	36.0	37.3	15.7	19.2	17.8	1.8	12.7	4.3	0.4	2.6	113.9
992 Äänekoski	54.0	20.6	31.3	52.0	26.9	22.4	18.7	2.3	13.6	3.9	0.4	2.2	128.6
Total	55.6	18.5	34.5	43.7	21.2	20.0	19.3	2.0	14.0	3.9	0.4	2.5	122.4
Pohjois-Savo													
140 Iisalmi	29.9	8.0	20.4	47.8	21.8	23.1	24.2	2.3	18.2	5.8	0.5	3.3	107.7
174 Juankoski	40.5	12.9	25.7	51.7	25.5	23.5	20.5	2.2	15.0	5.6	0.4	3.3	118.3
204 Kaavi	54.1	16.9	34.7	44.8	20.5	21.7	17.5	1.6	12.5	3.3	0.2	2.0	119.7
227 Karttula	46.1	18.0	26.2	55.8	28.9	23.8	22.3	2.8	16.0	5.3	0.5	3.3	129.5
239 Keitele	49.2	15.4	31.5	45.7	21.7	21.3	19.9	2.0	14.1	3.0	0.2	1.8	117.9
263 Kiuruvesi	38.3	9.7	26.7	33.1	11.7	18.6	24.1	1.4	18.5	4.7	0.3	2.9	100.1
297 Kuopio	38.2	15.0	21.9	68.3	36.9	28.6	23.3	3.6	16.8	8.9	0.7	5.1	138.7
402 Lapinlahti	32.7	8.8	22.3	52.6	24.3	25.2	24.7	2.4	18.7	5.3	0.4	2.9	115.2
420 Leppävirta	41.0	16.0	23.5	72.4	37.9	31.1	24.2	3.4	17.8	6.6	0.4	3.8	144.1
476 Maaninka	32.0	10.1	20.5	60.4	29.6	27.6	24.0	2.7	17.8	5.7	0.5	3.3	122.0
534 Nilsiä	36.8	11.6	23.5	56.8	28.2	25.7	20.8	2.3	15.4	5.4	0.4	3.1	119.8

Table 7c. Continued

Forestry centre	Pine			Spruce			Birch			Other broadleaved tree species			All tree species
	Total	Logs	Pulpwood	Total	Logs	Pulpwood	Total	Logs	Pulpwood	Total	Logs	Pulpwood	
Municipality	m ³ /ha												
595 Pielavesi	43.7	13.1	28.5	47.2	20.1	24.0	23.7	2.3	17.7	4.5	0.4	2.7	119.2
686 Rautalampi	49.7	20.3	27.4	49.9	24.4	22.5	22.3	3.1	15.9	5.1	0.4	3.1	127.0
687 Rautavaara	59.2	16.0	40.2	30.1	11.9	16.0	16.3	1.1	11.8	2.1	0.1	1.3	107.7
749 Siilinjärvi	27.7	9.2	17.3	62.6	32.8	26.9	21.9	2.4	16.4	6.5	0.4	3.6	118.6
762 Sonkajärvi	51.4	12.9	35.8	27.7	10.7	14.7	18.2	1.1	13.4	2.9	0.2	1.8	100.2
778 Suonenjoki	52.4	20.7	29.4	53.7	28.2	22.6	20.3	2.6	14.4	4.5	0.4	2.7	130.9
844 Tervo	41.9	17.0	23.1	50.0	24.3	22.7	24.7	3.3	17.7	5.5	0.4	3.4	122.1
857 Tuusniemi	36.4	13.6	21.5	66.6	33.9	29.5	23.5	3.2	17.3	7.2	0.4	4.3	133.7
915 Varkaus	47.4	19.5	26.4	68.3	35.0	30.0	25.3	3.7	18.7	6.6	0.4	4.1	147.6
916 Varpaisjärvi	39.6	11.9	25.8	44.1	20.1	21.3	20.1	1.9	14.9	4.8	0.4	2.8	108.4
921 Vesanto	48.1	18.0	28.2	49.8	25.1	22.0	20.9	2.7	14.9	4.4	0.4	2.6	123.2
925 Vieremä	45.4	11.8	31.3	29.4	10.9	16.1	21.3	1.4	15.9	3.8	0.3	2.3	99.9
Total	43.7	14.0	27.7	48.5	23.0	22.7	21.7	2.3	15.9	4.9	0.4	2.9	118.8
Pohjois-Karjala													
146 Ilomantsi	70.2	21.6	44.9	21.7	9.8	10.2	14.3	1.3	9.8	2.0	0.1	0.9	108.1
167 Joensuu	55.0	20.6	32.1	43.6	21.8	19.4	19.5	2.7	13.3	3.5	0.2	1.8	121.5
176 Juuka	63.0	21.0	39.1	30.6	13.8	14.7	17.3	1.9	11.8	2.3	0.1	1.2	113.1
248 Kesälahti	63.4	26.8	34.4	39.8	18.4	19.5	21.3	2.5	15.3	4.3	0.2	2.6	128.8
260 Kitee	51.6	21.2	28.4	47.2	23.4	21.5	22.3	2.7	15.8	4.5	0.2	2.6	125.6
276 Kontiolahti	59.0	24.2	32.5	35.2	16.7	16.4	20.0	2.4	14.1	3.6	0.2	2.0	117.9
309 Outokumpu	61.2	24.6	34.2	37.2	16.4	18.4	19.8	2.3	14.7	4.9	0.3	3.1	123.1
422 Lieksa	66.2	22.1	40.6	19.6	8.2	9.8	14.8	1.4	10.0	2.2	0.1	1.0	102.7
426 Liperi	57.8	24.8	31.0	42.7	20.0	20.3	20.3	2.5	15.0	5.1	0.4	3.2	125.9
541 Nurmes	54.1	15.0	36.3	29.3	12.4	14.7	18.6	1.5	12.9	2.4	0.1	1.4	104.4
607 Polvijärvi	63.6	25.1	35.9	27.7	11.6	14.1	20.8	2.3	15.0	3.8	0.3	2.3	115.9
707 Rääkkylä	54.2	23.8	28.5	51.3	25.3	23.6	26.5	2.9	20.2	6.8	0.4	4.3	138.8
848 Tohmajärvi	56.9	20.1	34.5	44.1	21.6	20.2	18.6	2.4	12.7	2.9	0.2	1.6	122.5
911 Valtimo	49.4	12.2	34.6	30.2	10.9	16.7	19.3	1.1	14.3	2.7	0.2	1.7	101.6
Total	60.7	21.0	36.8	31.6	14.5	15.1	17.9	1.9	12.5	3.0	0.2	1.6	113.2
Kainuu													
105 Hyrynsalmi	51.4	14.6	33.8	19.1	6.3	11.2	14.9	0.2	10.7	1.4	0.1	0.9	86.9
205 Kajaani	57.5	13.2	40.9	14.1	4.6	8.0	17.5	0.4	12.9	1.8	0.1	1.2	90.9
290 Kuhmo	59.7	19.2	36.7	14.3	4.1	8.7	11.9	0.4	8.0	0.9	0.0	0.5	86.8
578 Paltamo	54.5	15.1	36.6	25.2	10.0	13.4	17.3	0.5	12.8	2.3	0.1	1.4	99.3
620 Puolanka	46.2	9.9	33.3	16.9	5.0	10.3	14.4	0.2	10.4	1.4	0.1	1.1	78.9
697 Ristijärvi	52.2	14.0	35.0	21.6	7.5	12.3	15.4	0.3	10.8	1.4	0.1	0.8	90.6
765 Sotkamo	55.0	14.4	37.5	22.9	7.9	13.0	16.5	0.6	12.0	2.0	0.1	1.4	96.5
777 Suomussalmi	49.1	12.9	32.7	14.0	3.5	9.1	10.3	0.1	7.2	1.1	0.1	0.7	74.5
785 Vaala	54.8	9.7	40.7	7.4	2.0	4.7	15.2	0.1	11.8	0.8	0.1	0.6	78.1
Total	53.5	14.3	35.8	16.5	5.1	9.8	13.7	0.3	9.8	1.4	0.1	0.9	85.1
Pohjois-Pohjanmaa													
009 Alaveska	53.0	8.8	40.1	15.7	4.3	9.9	16.0	0.3	12.6	2.6	0.3	1.7	87.3
069 Haapajärvi	51.4	10.1	38.1	25.1	7.9	15.2	21.7	0.8	17.2	3.7	0.3	2.6	101.9
071 Haapavesi	49.8	9.4	37.2	17.7	5.2	10.9	21.9	0.7	17.4	3.0	0.2	2.1	92.4
072 Hailuoto	44.5	10.5	30.7	9.0	2.7	5.4	12.5	0.1	9.7	2.0	0.1	1.4	68.0
084 Haukipudas	56.4	12.7	39.8	15.2	4.8	9.2	13.7	0.1	10.7	1.8	0.2	1.2	87.1
139 Ii	50.9	10.3	37.1	14.8	4.1	9.2	14.2	0.1	10.6	1.5	0.1	1.0	81.5
208 Kalajoki	52.1	7.8	39.8	12.1	2.9	7.9	17.5	0.3	14.0	2.0	0.1	1.3	83.7
244 Kempele	51.8	11.0	36.8	14.1	4.1	8.8	19.1	0.2	15.0	2.3	0.1	1.5	87.3
255 Kiiminki	62.7	13.7	44.4	17.5	5.9	10.2	13.6	0.1	10.7	1.7	0.1	1.3	95.5
305 Kuusamo	45.3	10.6	31.8	17.7	4.4	11.7	9.2	0.1	6.6	0.9	0.0	0.5	73.1
317 Kärsämäki	53.1	9.6	40.0	21.1	6.8	12.5	23.1	0.6	18.3	3.0	0.2	2.1	100.3
425 Liminka	48.7	8.5	36.0	8.3	1.9	5.4	20.0	0.2	15.6	2.1	0.1	1.5	79.0
436 Lumijoki	44.8	9.3	32.0	10.3	2.7	6.5	20.9	0.3	16.4	2.7	0.1	1.8	78.6
483 Merijärvi	47.9	8.4	36.0	17.3	4.4	10.9	17.6	0.4	13.8	2.5	0.3	1.7	85.2
494 Muhos	53.8	10.0	39.4	7.6	2.2	4.8	13.7	0.1	10.6	1.1	0.1	0.8	76.1
535 Nivala	49.8	10.2	36.5	23.3	7.5	14.0	19.7	0.8	15.5	4.0	0.4	2.6	96.9
563 Oulainen	45.4	8.6	33.7	17.5	4.8	10.8	17.6	0.5	14.0	2.9	0.3	2.1	83.5
564 Oulu	62.6	12.9	45.0	13.7	4.0	8.5	13.4	0.1	10.5	1.2	0.1	0.9	90.9
567 Oulunsalo	50.2	11.6	35.2	14.0	4.0	8.7	17.4	0.2	13.5	2.4	0.2	1.4	83.9
615 Pudasjärvi	50.1	8.4	37.9	11.2	2.4	7.6	10.1	0.1	7.3	0.6	0.0	0.5	72.0
625 Pyhäjoki	49.1	7.8	37.1	13.6	3.4	8.7	18.2	0.4	14.7	2.3	0.2	1.6	83.2
626 Pyhäsalmi	48.4	9.7	35.7	25.2	7.6	15.4	22.0	0.8	17.6	3.2	0.2	2.3	98.8
630 Pyhäntä	57.5	10.5	42.5	11.3	3.2	7.1	17.6	0.2	13.6	1.4	0.1	1.1	87.8
678 Raahe	53.8	11.5	38.4	13.3	4.2	8.0	17.5	0.2	13.6	2.3	0.2	1.6	86.9
691 Reisjärvi	53.8	9.3	40.5	20.6	6.5	12.3	20.6	0.7	16.3	3.1	0.2	2.1	98.1
746 Sievi	53.9	8.9	40.9	14.5	4.3	8.8	18.4	0.5	14.6	2.4	0.2	1.6	89.3
748 Siikajoki	50.1	9.5	36.6	8.8	2.3	5.6	17.6	0.2	13.6	1.9	0.1	1.4	78.4

Table 7c. Continued

Forestry centre	Pine			Spruce			Birch			Other broadleaved tree species			All tree species
	Total	Logs	Pulpwood	Total	Logs	Pulpwood	Total	Logs	Pulpwood	Total	Logs	Pulpwood	
Municipality	m ³ /ha												
791 Siikalatva	56.2	9.7	42.0	10.3	2.7	6.6	20.4	0.2	15.8	1.7	0.1	1.3	88.5
832 Taivalkoski	48.5	11.0	34.7	17.3	4.6	11.3	9.5	0.1	6.9	1.2	0.0	0.9	76.5
859 Tyrnävä	52.3	9.3	38.5	7.8	2.0	5.0	16.3	0.1	12.6	1.5	0.1	1.1	77.8
889 Utajärvi	58.9	10.6	43.7	7.8	2.0	5.0	12.8	0.1	9.9	0.6	0.0	0.4	80.1
926 Vihanti	51.1	10.3	37.1	13.4	3.8	8.4	18.7	0.3	14.7	2.2	0.1	1.6	85.4
972 Yli-Ii	55.5	10.4	41.0	11.3	2.9	7.3	13.5	0.1	10.0	1.0	0.0	0.7	81.2
977 Ylivieska	50.4	9.8	37.1	17.5	5.0	10.8	19.5	0.6	15.5	3.2	0.3	2.1	90.6
Total	51.3	9.9	37.7	14.6	4.0	9.3	14.9	0.2	11.5	1.7	0.1	1.2	82.5
Lapland													
047 Enontekiö	46.1	9.4	34.5	3.3	0.9	2.2	8.8	0.0	3.9	0.2	0.0	0.0	58.4
148 Inari	58.4	9.9	45.1	1.6	0.5	1.1	4.5	0.0	2.2	0.1	0.0	0.0	64.6
240 Kemi	15.0	2.2	11.0	43.5	12.9	26.5	21.8	0.1	16.9	7.0	0.1	5.4	87.3
241 Kemijärvi	21.8	3.3	16.6	36.6	8.2	24.1	26.3	0.2	21.1	4.0	0.1	2.9	88.7
261 Kittilä	38.6	8.0	28.2	11.1	2.9	7.2	9.8	0.0	7.2	0.4	0.1	0.2	59.9
273 Kolari	49.5	13.9	32.4	9.4	1.4	6.7	8.8	0.1	6.0	0.7	0.0	0.4	68.4
320 Kemijärvi	49.0	10.0	35.6	8.4	1.5	5.9	8.7	0.1	5.9	0.2	0.0	0.1	66.3
498 Muonio	45.7	9.8	33.6	10.3	2.5	6.9	5.9	0.0	3.5	0.5	0.0	0.3	62.3
583 Pelkosenniemi	35.1	6.1	26.4	12.7	2.4	9.0	13.7	0.0	9.1	0.4	0.0	0.2	61.9
614 Posio	46.4	9.7	33.7	11.3	2.7	7.6	6.2	0.1	4.4	0.5	0.0	0.3	64.5
683 Ranua	43.5	6.8	33.2	10.7	1.9	7.4	9.6	0.1	6.7	0.6	0.0	0.4	64.4
698 Rovaniemi	45.6	9.6	32.7	10.1	1.9	6.8	9.0	0.0	6.4	0.6	0.0	0.4	65.3
732 Salla	34.8	6.2	26.3	15.4	3.8	10.4	10.1	0.0	6.7	0.4	0.0	0.2	60.7
742 Savukoski	38.9	7.7	28.6	8.4	1.9	5.7	6.5	0.0	4.4	0.2	0.0	0.1	53.9
751 Simo	39.1	6.1	29.9	17.4	4.4	11.0	16.2	0.1	12.0	2.0	0.1	1.4	74.8
758 Sodankylä	35.9	7.7	25.7	9.8	2.2	6.7	7.7	0.0	5.2	0.3	0.0	0.1	53.6
845 Tervola	29.9	4.7	22.7	24.8	4.8	17.0	22.7	0.2	17.5	1.9	0.0	1.3	79.3
851 Tornio	19.2	2.9	14.4	36.8	7.4	25.4	25.8	0.1	20.2	4.5	0.0	3.6	86.2
854 Pello	40.4	9.9	27.3	12.6	2.8	8.4	12.3	0.2	8.7	1.9	0.1	1.1	67.1
890 Utsjoki	37.6	1.3	31.8	2.3	0.4	1.7	9.9	0.0	2.2	0.0	0.0	0.0	49.9
976 Ylitornio	35.6	6.7	25.5	13.1	1.9	9.1	12.7	0.0	9.0	0.7	0.0	0.5	62.1
Total	48.2	8.9	36.2	7.0	1.6	4.8	7.6	0.0	4.8	0.4	0.0	0.2	63.2

Table 7d. The growing stock volume by tree species and roundwood assortment on forest land available for wood supply by forestry centres.

Forestry centre	Pine			Spruce			Birch			Other broadleaved tree species			All tree species
	Total	Logs	Pulpwood	Total	Logs	Pulpwood	Total	Logs	Pulpwood	Total	Logs	Pulpwood	
Municipality													
Åland													
035 Brändö	134	29	95	49	14	30	79	4	49	91	4	74	353
043 Eckerö	459	131	305	197	67	115	147	12	109	78	2	61	881
060 Finström	479	139	317	239	82	139	181	15	133	115	4	91	1 015
062 Föglö	515	125	363	185	59	112	131	8	97	82	3	67	913
065 Geta	254	67	173	94	31	56	62	4	46	31	1	25	441
076 Hammarland	555	156	371	250	84	147	195	16	144	104	3	84	1 104
170 Jomala	547	161	359	264	92	152	189	16	138	120	3	95	1 120
295 Kumlinge	163	32	121	26	7	16	52	2	30	52	3	42	292
318 Kökar	3	1	2	3	1	3	5	0	2	28	0	18	39
417 Lemland	471	133	314	239	80	140	182	14	135	103	3	83	995
438 Lumparland	155	42	105	62	21	36	40	3	30	22	1	18	279
478 Mariehamn-Maarianhamina	21	5	15	9	3	5	10	1	7	9	0	7	49
736 Saltvik	536	146	363	208	71	122	125	9	93	64	2	52	933
766 Sottunga	43	10	31	14	4	9	14	1	9	12	0	10	82
771 Sund	430	118	290	178	60	105	116	9	87	60	2	47	784
941 Vårdö	325	84	225	119	39	71	69	4	52	30	1	25	543
Total	5 090	1 378	3 451	2 135	715	1 255	1 597	116	1 160	1 001	33	796	9 822
Rannikko/Etelärannikko													
049 Espoo-Esbo	781	303	451	929	440	436	381	78	262	153	25	101	2 245
078 Hanko-Hangö	458	181	263	376	166	190	102	14	74	30	5	21	967
091 Helsinki-Helsingfors	347	145	191	402	196	181	197	39	136	92	14	65	1 038
092 Vantaa-Vanda	358	144	201	576	268	273	328	66	225	148	22	100	1 411
149 Ingå-Inkoo	1 200	458	698	984	432	492	336	60	233	130	26	87	2 651
235 Kauniainen-Grankulla	11	4	6	11	5	5	5	1	3	2	0	1	28
257 Kirkkonummi-Kyrkslätt	1 037	386	611	917	410	449	359	65	250	141	25	93	2 454
322 Kemiönsaari	2 723	1 047	1 597	1 547	664	801	422	58	307	142	25	101	4 834
407 Lapinjärvi-Lapträsk	919	367	519	1 560	684	790	459	85	320	124	30	74	3 062
424 Liljendal	313	124	178	484	212	245	139	27	96	37	9	22	973
434 Loviisa-Lovisa	190	73	110	219	100	107	56	11	40	14	3	10	480
444 Länsi-Turunmaa	3 274	1 201	1 968	1 609	628	881	584	70	424	271	49	190	5 738
585 Pernå-Pernaja	1 484	577	854	2 042	914	1 016	607	116	424	176	40	111	4 309
638 Porvoo-Borgå	2 124	822	1 227	2 805	1 255	1 394	854	169	593	286	62	183	6 069
701 Ruotsinpyhtää-Strömfors	970	375	558	1 332	574	680	474	85	333	121	28	75	2 896
710 Raasepori	4 762	1 875	2 744	3 956	1 787	1 965	1 095	169	785	351	67	239	10 164
753 Sipoo-Sibbo	934	378	523	1 566	759	726	492	100	340	198	37	130	3 190
755 Siuntio-Sjundeå	572	220	330	649	281	327	267	46	185	111	22	68	1 600
Total	22 456	8 679	13 031	21 964	9 775	10 958	7 160	1 259	5 029	2 528	492	1 672	54 108
Rannikko/Pohjanmaan rannikko													
231 Kaskinen-Kaskö	20	4	14	20	6	12	18	1	13	3	0	2	60
280 Korsnäs	657	162	458	704	212	433	446	19	321	81	8	59	1 888
287 Kristinestad-Kristiinankaupunki	2 716	639	1 917	1 846	726	986	762	41	553	130	9	88	5 454
288 Kronoby-Kruunupyy	2 861	556	2 117	1 194	380	706	1 054	37	827	142	17	98	5 251
440 Larsmo-Luoto	469	79	355	264	89	153	205	7	153	53	8	36	992
475 Malax-Maalathi	1 390	324	985	1 396	427	854	930	37	673	177	14	131	3 894
499 Korsholm-Mustasaari	2 071	423	1 540	2 787	963	1 624	1 533	56	1 148	360	16	279	6 750
545 Närpes-Närpiö	3 214	747	2 278	2 449	856	1 400	1 175	53	844	140	16	91	6 977
559 Oravais-Oravainen	540	103	403	416	123	252	357	14	264	55	6	37	1 368
598 Jakobstad-Pietarsaari	253	46	190	136	36	85	140	4	108	20	2	14	548
599 Pedersöre-Pedersören kunta	3 048	561	2 283	1 349	400	821	1 253	40	985	141	16	96	5 791
893 Nykarleby-Uusikaarlepyy	2 617	515	1 946	1 370	409	833	1 166	48	879	154	21	100	5 307
905 Vaasa-Vasa	390	87	284	655	229	385	338	13	253	81	3	62	1 464
945 Vörå-Maxmo Vöyri-Maksamaa	1 458	308	1 062	1 420	455	846	1 008	43	730	186	16	134	4 072
Total	21 702	4 553	15 832	16 006	5 310	9 391	10 386	412	7 751	1 723	154	1 226	49 816
Lounais-Suomi													
019 Aura	258	101	148	197	85	100	67	8	48	27	5	19	549
050 Eura	2 266	881	1 314	1 680	661	898	682	66	497	191	26	150	4 819
051 Eurajoki	1 213	420	756	1 189	468	627	459	35	328	92	8	68	2 953
079 Harjavalta	400	131	254	393	160	205	165	15	120	23	2	18	982
099 Honkajoki	1 338	336	927	238	90	129	258	17	189	29	2	17	1 864
102 Huittinen	1 391	491	849	1 587	694	798	574	65	409	101	15	73	3 653
181 Jämijärvi	617	183	403	431	194	205	226	16	167	43	4	29	1 317
202 Kaarina	446	168	263	283	115	151	113	13	81	57	10	40	899
214 Kankaanpää	2 670	754	1 777	1 197	553	564	682	44	502	135	12	93	4 685
230 Karvia	2 070	524	1 428	372	131	212	366	24	265	42	4	25	2 850
254 Kiikoinen	504	174	309	497	223	244	170	15	125	23	1	17	1 194
271 Kokemäki	1 634	551	1 016	1 453	640	723	600	58	437	107	6	88	3 794
284 Koski T.I.	480	217	249	502	242	238	194	21	139	43	10	26	1 219

Table 7d. Continued

Forestry centre Municipality	Pine			Spruce			Birch		Other broadleaved tree species			All tree species	
	Total	Logs	Pulpwood	Total	Logs	Pulpwood	Total	Logs	Total	Logs	Pulpwood		
	1 000 m ³												
304 Kustavi	594	208	366	213	76	123	91	10	66	43	7	30	940
319 Köyliö	1 060	415	616	533	237	263	184	17	130	33	4	26	1 810
400 Laitila	2 036	769	1 206	1 179	438	651	462	51	339	118	21	89	3 796
413 Lavia	1 435	497	883	1 103	496	539	403	38	303	64	4	48	3 006
423 Lieto	596	234	344	386	166	198	122	16	87	46	8	33	1 150
430 Loimaa	1 948	852	1 039	2 097	1 028	971	673	78	487	167	46	104	4 885
442 Luuvia	852	277	551	672	258	371	318	24	249	66	9	48	1 907
480 Marttila	557	213	325	455	196	233	167	21	120	58	12	41	1 238
481 Masku	615	227	368	335	133	180	126	14	90	54	9	39	1 129
484 Merikarvia	1 852	540	1 221	1 562	733	734	564	35	422	163	12	116	4 142
503 Mynämäki	2 016	736	1 210	1 185	465	643	488	59	354	144	27	101	3 833
529 Naantali	1 062	382	646	446	171	246	163	18	118	80	13	57	1 751
531 Nakkila	518	159	339	545	217	290	230	19	170	44	5	33	1 337
537 Noormarkku	1 341	473	818	1 434	648	706	503	49	370	99	13	71	3 377
538 Nousiainen	729	277	429	460	193	240	149	18	108	48	9	34	1 386
561 Oripää	351	131	208	239	102	124	88	11	63	24	4	17	702
577 Paimio	818	316	479	521	224	268	161	21	116	59	11	42	1 560
608 Pomarkku	1 284	475	758	1 527	760	694	418	45	303	77	7	57	3 305
609 Pori	1 547	544	957	1 432	572	769	651	62	490	151	24	105	3 781
631 Pyhärinta	647	242	386	466	176	260	184	21	140	62	4	50	1 358
636 Pöytyä	2 819	1 054	1 670	1 930	808	1 010	705	89	513	207	43	143	5 660
680 Raisio	134	50	80	71	28	38	30	3	22	15	2	11	251
684 Rauma	2 015	767	1 188	1 365	550	724	536	48	403	174	13	134	4 090
704 Rusko	447	168	265	285	118	151	101	13	74	34	6	24	867
734 Salo	7 187	2 830	4 143	5 842	2 625	2 911	1 770	235	1 273	615	123	426	15 414
738 Sauvo	904	338	537	543	222	289	186	23	135	75	14	52	1 707
747 Siikainen	2 045	582	1 362	1 427	683	656	602	36	447	153	12	107	4 227
761 Somero	1 715	684	972	2 190	1 040	1 037	707	90	495	142	25	95	4 754
783 Säkylä	559	225	316	350	153	175	138	14	100	46	8	35	1 093
833 Taivassalo	473	166	292	189	70	106	78	8	56	37	6	27	777
838 Tarvasjoki	276	107	160	213	91	110	70	9	50	28	6	19	587
853 Turku-Åbo	618	232	367	380	154	201	162	19	115	77	12	55	1 237
886 Ulvila	1 504	500	941	1 586	679	804	611	60	445	107	11	80	3 809
895 Uusikaupunki	2 022	720	1 232	919	341	513	416	44	299	166	27	118	3 523
918 Vehmaa	649	232	394	296	110	165	134	15	96	55	9	39	1 135
Total	60 511	21 552	36 761	44 398	19 218	22 489	16 949	1 729	12 357	4 448	669	3 172	126 306
Häme-Uusimaa													
015 Artjärvi	384	153	217	730	337	356	204	36	140	73	15	44	1 390
016 Asikkala	1 761	784	915	3 124	1 552	1 421	1 014	180	705	323	43	217	6 222
018 Askola	462	189	256	947	428	470	278	56	189	97	23	57	1 784
061 Forssa	520	253	249	1 213	629	533	308	43	221	70	11	48	2 111
081 Hartola	1 823	921	845	3 500	1 818	1 539	1 143	200	806	303	32	206	6 769
082 Hattula	1 039	448	556	1 441	648	706	566	96	395	188	33	118	3 233
086 Hausjärvi	778	369	378	1 433	670	696	354	53	241	108	14	71	2 673
098 Hollola	1 074	513	525	2 376	1 201	1 067	583	79	411	210	28	136	4 243
103 Humppila	362	160	192	662	342	297	135	13	99	42	7	28	1 201
106 Hyvinkää	779	348	400	1 486	709	709	405	66	280	125	17	82	2 796
109 Hämeenlinna	5 187	2 388	2 623	10 164	4 935	4 738	2 726	437	1 912	721	123	466	18 799
111 Heinola	3 174	1 537	1 527	3 326	1 708	1 460	1 383	260	944	383	52	249	8 266
165 Janakkala	1 391	645	700	2 631	1 270	1 233	711	122	492	237	38	155	4 971
169 Jokioinen	254	105	140	674	341	307	151	17	110	49	4	37	1 128
186 Järvenpää	41	17	22	79	35	39	38	7	26	20	3	13	176
223 Karjalohja	342	125	202	324	139	164	175	28	122	66	12	42	907
224 Karkkila	807	319	459	1 157	531	562	378	70	261	132	29	80	2 474
245 Kerava	46	19	26	71	32	35	38	7	26	18	3	12	174
283 Hämeenkoski	357	171	174	1 019	495	477	243	31	171	81	11	52	1 701
316 Kärkölä	424	188	218	1 122	527	541	272	37	183	84	10	53	1 901
398 Lahti	251	107	136	449	237	190	144	20	100	62	7	40	906
433 Loppi	1 936	840	1 029	2 907	1 397	1 360	848	153	581	271	47	170	5 962
444 Lohja	819	311	475	945	413	473	449	74	308	198	34	123	2 412
504 Myrskylä-Mörskom	503	203	282	956	414	489	310	58	214	101	25	59	1 871
505 Mäntsälä	1 207	548	608	3 154	1 503	1 516	677	106	461	191	28	122	5 228
532 Nastola	1 015	451	526	1 402	694	640	523	84	365	182	24	119	3 122
540 Nummi-Pusula	1 518	573	887	1 542	672	776	661	108	459	227	45	139	3 948
543 Nurmijärvi	594	239	332	961	434	468	429	74	293	203	32	125	2 187
560 Orimattila	1 360	614	696	2 426	1 185	1 118	631	91	435	214	30	138	4 631
576 Padasjoki	1 921	855	1 002	3 187	1 508	1 511	882	164	608	267	53	169	6 258
611 Pornainen	329	130	186	602	268	300	217	41	150	87	19	54	1 234
616 Pukkila	254	102	142	525	226	269	187	33	130	72	16	42	1 037
694 Riihimäki	223	100	114	504	249	232	143	24	98	56	8	36	926
781 Sysmä	2 455	1 391	991	4 055	2 188	1 712	1 411	278	981	479	57	335	8 399

Table 7d. Continued

Forestry centre	Pine			Spruce			Birch			Other broadleaved tree species			All tree species
	Total	Logs	Pulpwood	Total	Logs	Pulpwood	Total	Logs	Pulpwood	Total	Logs	Pulpwood	
Municipality	1 000 m ³												
834 Tammela	2 174	879	1 218	2 960	1 426	1 370	999	158	713	128	24	88	6 261
858 Tuusula	335	137	185	698	318	340	304	55	210	146	24	94	1 483
927 Vihti	1 325	509	766	1 817	808	903	705	127	486	281	55	172	4 128
981 Ypäjä	323	133	181	724	367	329	158	16	118	48	6	35	1 254
Total	39 546	17 772	20 377	67 294	32 656	31 345	20 783	3 502	14 446	6 543	1 042	4 225	134 166
Kaakkois-Suomi													
075 Hamina	2 726	1 018	1 596	2 105	968	1 022	726	82	533	170	27	116	5 726
142 Iitti	1 964	892	1 004	3 008	1 568	1 307	974	177	681	264	41	167	6 210
153 Imatra	494	214	266	688	324	334	225	32	166	65	6	43	1 471
285 Kotka	1 041	420	580	695	295	355	295	35	214	74	7	51	2 104
286 Kouvola	11 583	5 107	6 046	9 756	4 904	4 350	3 511	546	2 439	837	121	538	25 686
405 Lappeenranta	4 170	1 690	2 328	3 917	1 905	1 820	1 321	163	964	358	45	240	9 765
416 Lemi	979	401	539	796	378	377	302	42	213	67	7	45	2 144
441 Luumäki	3 839	1 474	2 208	2 933	1 413	1 364	1 046	120	765	214	33	145	8 032
489 Miehikkälä	1 948	665	1 203	1 738	806	845	529	55	392	117	20	82	4 332
580 Parikkala	2 133	850	1 210	2 469	1 089	1 263	1 059	126	790	281	19	191	5 942
624 Pyhtää-Pyttis	1 069	417	610	1 228	525	631	469	83	332	123	30	77	2 890
689 Rautjärvi	1 350	565	745	1 902	842	965	725	94	536	201	18	136	4 178
700 Ruokolahti	5 734	2 477	3 062	3 619	1 677	1 762	1 632	212	1 189	359	32	235	11 345
739 Savitaipale	3 167	1 292	1 742	1 447	632	728	770	107	536	137	11	88	5 522
775 Suomenniemi	2 022	847	1 091	828	356	421	422	64	290	86	6	55	3 358
831 Taipalsaari	2 055	849	1 121	789	327	420	501	79	349	91	7	56	3 436
935 Virolahti	1 540	526	949	1 380	601	707	401	40	297	91	16	63	3 411
978 Ylämaa	1 934	692	1 167	1 721	831	804	531	55	397	114	20	78	4 300
Total	49 748	20 397	27 467	41 018	19 443	19 476	15 437	2 113	11 083	3 649	467	2 407	109 852
Pirkanmaa													
020 Akaa	182	86	89	344	159	165	138	20	97	32	5	21	696
108 Hämeenkyrö	1 245	468	730	1 761	812	846	785	98	572	162	23	109	3 953
143 Ikaalinen	3 054	1 049	1 881	2 587	1 193	1 235	1 093	115	790	222	27	149	6 956
177 Juupajoki	992	418	540	1 315	665	584	401	53	290	81	12	54	2 788
211 Kangasala	1 336	629	669	2 085	1 015	951	811	142	583	203	31	141	4 435
250 Kihniö	2 054	535	1 415	613	222	334	469	30	340	57	9	35	3 194
289 Kuhmalahti	538	235	284	805	363	395	267	47	184	83	15	52	1 694
310 Kylmäkoski	456	210	230	829	398	391	251	38	178	55	10	39	1 592
418 Lempäälä	550	249	286	1 351	676	599	481	101	331	142	18	104	2 524
508 Mänttä-Vilppula	2 217	872	1 267	3 088	1 540	1 389	1 023	138	736	262	32	183	6 590
536 Nokia	737	353	366	1 239	595	578	506	92	356	131	25	89	2 614
562 Orivesi	3 026	1 297	1 627	4 535	2 287	2 023	1 398	200	1 008	302	46	202	9 261
581 Parkano	4 435	1 229	2 982	1 593	640	820	1 010	66	740	155	17	102	7 193
604 Pirkkala	144	64	76	371	182	169	145	32	99	49	7	35	708
619 Punkalaidun	1 102	534	535	1 335	673	602	374	37	270	93	24	58	2 904
635 Pälkäne	1 566	733	781	3 677	1 783	1 728	951	182	658	337	57	225	6 530
702 Ruovesi	3 234	1 266	1 853	4 065	2 027	1 837	1 202	159	870	280	35	193	8 781
790 Sastamala	4 416	1 503	2 735	4 926	2 311	2 329	1 773	230	1 266	301	36	213	11 416
837 Tampere	1 800	774	968	2 846	1 416	1 287	951	152	685	210	31	142	5 807
887 Urjala	1 391	644	706	2 268	1 128	1 043	654	75	474	169	37	109	4 481
908 Valkeakoski	511	249	246	1 070	512	499	402	82	277	121	24	82	2 105
922 Vesilähti	730	372	337	1 270	657	553	359	64	250	62	14	42	2 421
936 Virrat	6 300	1 912	4 073	3 445	1 445	1 762	1 436	108	1 056	232	33	147	11 413
980 Ylöjärvi	5 213	1 892	3 128	4 881	2 275	2 325	1 811	220	1 316	353	46	241	12 257
Total	47 230	17 571	27 804	52 301	24 975	24 446	18 690	2 480	13 425	4 092	616	2 767	122 313
Etelä-Savo													
046 Enonkoski	1 094	478	582	1 373	618	684	471	59	348	151	14	101	3 089
090 Heinävesi	4 157	1 593	2 433	5 375	2 436	2 637	1 812	223	1 359	493	29	333	11 838
097 Hirvensalmi	1 955	1 002	892	2 021	985	939	1 027	199	697	342	44	220	5 345
171 Joroinen	2 420	973	1 356	2 581	1 376	1 072	894	99	625	206	21	124	6 100
178 Juva	5 810	2 554	3 032	4 969	2 485	2 214	1 848	267	1 265	435	55	278	13 063
213 Kangasniemi	4 742	2 125	2 421	4 581	2 368	1 974	1 811	272	1 209	475	53	301	11 609
246 Kerimäki	2 394	1 034	1 278	2 627	1 198	1 302	1 064	127	779	259	23	172	6 344
491 Mikkeli	7 573	3 519	3 770	6 910	3 400	3 131	3 082	484	2 111	834	107	532	18 398
507 Mäntyharju	6 114	2 704	3 171	3 447	1 586	1 672	1 763	280	1 210	425	47	273	11 749
588 Pertunmaa	1 412	687	678	1 933	935	899	893	164	607	254	31	162	4 492
593 Pieksämäki	7 346	2 859	4 170	6 510	3 293	2 820	2 651	331	1 866	589	51	364	17 096
618 Punkaharju	2 382	1 024	1 281	2 254	1 058	1 095	861	107	631	195	16	131	5 692
623 Puumala	5 761	2 325	3 210	1 770	744	936	1 306	175	949	233	12	138	9 070
681 Rantasalmi	2 050	848	1 133	2 120	934	1 065	897	103	658	278	25	189	5 345
696 Ristiina	3 271	1 518	1 632	2 230	1 066	1 047	1 065	175	738	270	32	174	6 835
740 Savonlinna	5 918	2 578	3 140	5 230	2 343	2 617	2 124	271	1 550	541	44	360	13 813
768 Sulkava	3 460	1 509	1 824	1 912	854	952	1 010	128	725	217	16	141	6 600
Total	67 859	29 329	36 003	57 844	27 678	27 055	24 579	3 464	17 326	6 196	620	3 993	156 479

Table 7d. Continued

Forestry centre	Pine			Spruce			Birch			Other broadleaved tree species			All tree species
	Total	Logs	Pulpwood	Total	Logs	Pulpwood	Total	Logs	Pulpwood	Total	Logs	Pulpwood	
Municipality	1 000 m ³												
Etelä-Pohjanmaa													
005 Alajärvi	5 475	1 432	3 744	1 085	404	591	1 026	69	748	129	14	83	7 715
010 Alavus	3 823	1 082	2 521	884	321	503	733	55	529	79	9	46	5 518
052 Evijärvi	1 288	242	952	392	123	229	465	18	357	76	10	53	2 220
074 Halsua	1 787	393	1 253	190	77	95	392	16	299	46	2	38	2 415
095 Himanka	1 103	219	808	330	107	194	303	8	239	44	5	31	1 780
145 Ilmajoki	1 910	480	1 311	933	352	506	498	34	361	59	6	38	3 399
151 Isojoki	2 727	633	1 927	1 108	459	570	590	36	436	73	6	50	4 499
152 Isokyrö	862	182	619	509	154	304	408	17	292	66	10	44	1 845
164 Jalasjärvi	3 260	870	2 207	835	300	471	648	50	460	93	13	54	4 836
217 Kannus	1 851	357	1 357	450	141	265	590	18	464	49	4	37	2 940
218 Karjoki	740	147	544	380	146	209	158	7	114	16	2	10	1 294
232 Kauhajoki	4 845	968	3 549	1 296	474	734	771	45	555	61	5	39	6 973
233 Kauhava	4 615	910	3 383	1 123	336	661	1 238	47	937	269	35	194	7 245
236 Kaustinen	1 395	270	1 027	341	102	204	393	12	308	52	5	37	2 181
272 Kokkola-Karleby	5 444	1 055	3 998	1 753	576	1 016	1 619	54	1 254	243	28	171	9 059
300 Kuortane	2 510	733	1 649	509	197	271	466	30	335	49	5	27	3 534
301 Kurikka	3 223	724	2 285	1 585	579	881	851	48	609	105	12	66	5 763
399 Laihia	1 578	358	1 123	1 091	351	644	733	34	535	116	19	78	3 518
403 Lappajärvi	1 853	393	1 341	455	142	265	504	22	387	102	11	77	2 914
408 Lapua	2 643	555	1 919	832	268	487	765	32	585	126	14	90	4 367
421 Lestijärvi	1 785	343	1 313	493	161	291	553	17	420	88	6	63	2 919
584 Perho	3 072	636	2 222	616	215	348	673	23	510	88	6	63	4 450
743 Seinäjoki	5 040	1 271	3 461	1 528	530	855	1 406	99	1 019	206	21	131	8 180
759 Soini	3 012	794	2 062	788	311	419	604	41	448	91	7	62	4 495
846 Teuva	2 015	390	1 485	995	376	546	470	22	330	57	6	37	3 537
849 Toholampi	2 108	450	1 509	594	200	339	607	23	469	72	5	56	3 381
863 Töysä	1 773	547	1 140	409	166	210	273	18	192	30	3	17	2 485
924 Veteli	1 926	372	1 423	487	158	286	525	17	411	73	7	53	3 011
934 Vimpeli	1 141	236	829	306	105	176	321	12	249	47	4	34	1 814
942 Vähäkylä	297	71	207	297	90	182	244	10	172	55	4	39	892
989 Ähtäri	4 752	1 351	3 172	1 583	638	833	1 027	88	745	161	16	106	7 523
Total	79 853	18 464	56 341	24 178	8 560	13 584	19 854	1 021	14 771	2 820	300	1 922	126 705
Keski-Suomi													
077 Hankasalmi	1 980	775	1 113	2 377	1 303	951	998	120	690	196	17	122	5 551
172 Joutsa	3 503	1 650	1 734	4 281	2 150	1 924	1 781	318	1 236	466	46	311	10 031
179 Jyväskylä	4 139	1 779	2 202	5 559	2 964	2 316	1 987	272	1 432	504	58	323	12 189
182 Jämsä	6 553	2 491	3 768	6 521	3 398	2 770	2 248	266	1 593	510	52	329	15 832
216 Kannonkoski	2 550	766	1 676	1 327	577	671	680	55	506	121	8	87	4 678
226 Karstula	4 758	1 247	3 271	1 799	728	942	1 292	82	982	170	10	118	8 018
249 Keuruu	6 901	2 318	4 309	4 615	2 091	2 250	1 948	204	1 405	365	49	243	13 829
256 Kinnula	2 251	501	1 607	786	288	438	656	29	502	92	7	65	3 784
265 Kivijärvi	2 608	724	1 758	1 082	460	548	639	44	483	96	6	67	4 425
275 Konnevesi	1 995	787	1 127	2 488	1 352	1 008	941	104	691	193	17	112	5 616
291 Kuhmoinen	2 511	1 082	1 336	3 472	1 855	1 448	967	133	693	257	32	172	7 206
312 Kyyjärvi	2 296	544	1 624	577	216	313	569	29	438	69	4	49	3 512
410 Laukaa	2 285	907	1 277	2 370	1 267	979	940	124	643	205	19	127	5 800
435 Luhanka	773	418	328	1 230	661	520	461	75	339	153	15	101	2 616
495 Multia	4 269	1 234	2 845	2 003	906	969	1 075	76	802	156	12	108	7 502
500 Muurame	426	189	223	782	415	328	245	35	180	69	9	44	1 521
592 Petäjävesi	1 961	641	1 229	1 696	870	731	644	64	465	121	10	72	4 421
601 Pihtipudas	4 649	880	3 499	2 472	774	1 495	1 680	80	1 283	303	24	195	9 104
729 Saarijärvi	6 293	1 892	4 125	3 635	1 632	1 783	2 034	156	1 523	318	22	219	12 281
850 Toivakka	1 532	656	816	1 378	696	605	645	99	449	162	18	106	3 717
892 Uurainen	1 550	507	971	1 169	601	501	480	48	347	79	6	48	3 279
931 Viitasaari	5 842	1 702	3 853	3 993	1 676	2 052	1 903	187	1 360	455	38	282	12 193
992 Äänekoski	4 023	1 533	2 331	3 877	2 006	1 667	1 396	168	1 011	288	28	165	9 585
Total	75 649	25 224	47 022	59 487	28 887	27 210	26 208	2 770	19 052	5 347	509	3 465	166 691
Pohjois-Savo													
140 Iisalmi	1 659	444	1 133	2 646	1 205	1 279	1 339	128	1 009	324	25	183	5 968
174 Juankoski	1 440	460	913	1 840	906	836	731	77	532	200	13	118	4 211
204 Kaavi	3 134	980	2 010	2 599	1 189	1 259	1 016	94	722	188	9	115	6 938
227 Karttula	1 899	743	1 079	2 300	1 189	982	918	114	659	220	20	135	5 337
239 Keitele	2 012	628	1 288	1 870	888	869	815	81	577	123	9	72	4 820
263 Kiuruvesi	3 746	951	2 611	3 233	1 148	1 815	2 352	139	1 812	455	31	287	9 786
297 Kuopio	3 330	1 308	1 903	5 947	3 211	2 493	2 028	309	1 465	772	61	445	12 078
402 Lapinlahti	1 494	401	1 019	2 400	1 108	1 153	1 127	109	853	240	19	132	5 260
420 Leppävirta	3 786	1 480	2 173	6 685	3 495	2 870	2 233	316	1 643	606	39	355	13 310
476 Maaninka	1 086	342	695	2 049	1 004	937	812	90	605	192	16	111	4 139
534 Nilsiä	2 032	643	1 298	3 136	1 560	1 420	1 149	125	850	301	23	171	6 617

Table 7d. Continued

Forestry centre Municipality	Pine			Spruce			Birch			Other broadleaved tree species			All tree species
	Total	Logs	Pulpwood	Total	Logs	Pulpwood	Total	Logs	Pulpwood	Total	Logs	Pulpwood	
	1 000 m ³												
595 Pielavesi	4 087	1 223	2 668	4 415	1 878	2 243	2 213	214	1 650	422	36	254	11 137
686 Rautalampi	2 165	883	1 193	2 175	1 065	982	971	135	692	221	18	136	5 532
687 Rautavaara	5 384	1 456	3 660	2 741	1 082	1 452	1 479	102	1 077	195	12	119	9 798
749 Siilinjärvi	750	249	469	1 695	889	728	593	65	443	175	12	98	3 213
762 Sonkajärvi	5 997	1 501	4 172	3 229	1 251	1 715	2 118	133	1 558	338	24	205	11 682
778 Suonenjoki	3 144	1 243	1 768	3 228	1 694	1 354	1 220	158	862	271	24	164	7 863
844 Tervo	1 215	494	670	1 451	704	659	716	96	514	161	12	99	3 542
857 Tuusniemi	1 614	601	952	2 949	1 503	1 306	1 042	141	767	319	19	189	5 923
915 Varkaus	1 436	591	798	2 070	1 060	909	766	112	568	199	12	124	4 471
916 Varpaisjärvi	1 483	446	967	1 652	755	797	752	72	558	179	16	103	4 066
921 Vesanto	1 695	633	994	1 755	885	777	738	96	526	155	14	92	4 343
925 Vieremä	3 202	829	2 205	2 076	770	1 137	1 498	96	1 118	265	18	165	7 041
Total	57 792	18 531	36 638	64 139	30 440	29 974	28 624	3 003	21 061	6 518	481	3 871	157 074
Pohjois-Karjala													
146 Ilomantsi	14 674	4 521	9 385	4 524	2 056	2 128	2 984	269	2 042	410	17	190	22 593
167 Joensuu	10 832	4 060	6 319	8 592	4 300	3 823	3 844	523	2 619	680	36	358	23 948
176 Juuka	7 925	2 645	4 921	3 843	1 734	1 844	2 169	240	1 488	285	16	145	14 222
248 Kesälahti	2 009	849	1 089	1 263	584	616	674	80	484	137	7	83	4 083
260 Kitee	3 498	1 438	1 924	3 197	1 583	1 458	1 510	184	1 071	307	16	178	8 511
276 Kontiolahti	3 879	1 587	2 133	2 315	1 100	1 075	1 316	155	924	237	14	130	7 748
309 Outokumpu	2 167	871	1 210	1 316	580	652	701	82	521	175	10	110	4 359
422 Lieksa	18 167	6 053	11 135	5 372	2 241	2 697	4 068	376	2 741	595	20	275	28 202
426 Liperi	3 041	1 303	1 630	2 245	1 051	1 068	1 070	130	788	270	20	166	6 627
541 Nurmes	7 297	2 020	4 896	3 958	1 675	1 985	2 507	205	1 734	327	16	186	14 089
607 Polvijärvi	3 896	1 540	2 201	1 700	712	864	1 273	140	918	233	16	139	7 103
707 Rääkkylä	1 769	777	930	1 677	827	771	867	94	658	221	14	141	4 533
848 Tohmajärvi	3 698	1 305	2 240	2 866	1 404	1 310	1 207	157	828	191	10	101	7 963
911 Valtimo	3 346	826	2 342	2 043	736	1 133	1 309	72	970	184	11	112	6 883
Total	86 201	29 797	52 353	44 911	20 583	21 425	25 500	2 708	17 786	4 251	224	2 314	160 863
Kainuu													
105 Hyrynsalmi	5 610	1 591	3 681	2 086	688	1 224	1 621	26	1 161	156	7	95	9 474
205 Kajaani	8 278	1 896	5 883	2 024	668	1 157	2 519	59	1 854	256	9	171	13 077
290 Kuhmo	21 451	6 901	13 199	5 142	1 470	3 125	4 265	137	2 866	312	5	173	31 170
578 Paltamo	4 232	1 173	2 841	1 957	777	1 042	1 343	41	991	178	7	112	7 711
620 Puolanka	8 422	1 798	6 084	3 084	910	1 888	2 622	27	1 893	264	13	191	14 391
697 Ristijärvi	3 610	969	2 420	1 492	520	847	1 063	19	744	95	4	58	6 259
765 Sotkamo	12 141	3 180	8 270	5 062	1 745	2 869	3 652	128	2 640	437	23	300	21 293
777 Suomussalmi	18 049	4 749	12 032	5 144	1 275	3 342	3 799	46	2 655	414	18	272	27 406
785 Vaala	4 631	822	3 444	624	168	393	1 281	7	997	66	4	51	6 602
Total	86 424	23 080	57 854	26 615	8 223	15 886	22 164	490	15 801	2 179	90	1 423	137 382
Pohjois-Pohjanmaa													
009 Alavieska	846	140	640	251	68	157	256	5	201	41	4	27	1 393
069 Haapajärvi	2 998	588	2 221	1 461	461	884	1 268	49	1 000	217	15	150	5 945
071 Haapavesi	3 759	710	2 802	1 337	395	819	1 649	50	1 313	224	18	154	6 969
072 Hailuoto	572	135	395	116	34	69	160	1	125	26	1	18	874
084 Haukipudas	1 707	385	1 205	461	144	279	414	4	324	54	5	36	2 636
139 Ii	5 192	1 054	3 780	1 512	422	937	1 447	14	1 084	153	9	105	8 304
208 Kalajoki	2 347	353	1 794	545	128	354	790	14	632	89	6	60	3 771
244 Kempele	306	65	218	83	24	52	113	1	88	14	1	9	516
255 Kiiminki	1 340	293	950	373	126	217	290	2	229	37	2	27	2 040
305 Kuusamo	14 311	3 356	10 033	5 571	1 402	3 693	2 916	23	2 094	283	10	171	23 082
317 Kärsämäki	2 773	502	2 086	1 100	352	655	1 208	30	953	154	10	110	5 235
425 Liminka	1 716	299	1 269	292	68	189	705	7	549	73	3	51	2 786
436 Lumijoki	561	116	401	129	33	81	262	4	206	33	1	23	985
483 Merijärvi	819	144	616	295	76	186	301	6	236	42	5	29	1 457
494 Muhos	2 574	480	1 883	365	104	228	654	4	507	50	3	37	3 644
535 Nivala	1 516	311	1 110	710	227	426	599	23	473	123	11	80	2 947
563 Oulainen	1 982	373	1 474	766	211	473	771	20	611	128	15	90	3 647
564 Oulu	5 635	1 165	4 050	1 231	358	766	1 203	6	941	111	7	79	8 179
567 Oulunsalo	243	56	170	68	19	42	84	1	65	11	1	7	406
615 Pudasjärvi	17 056	2 868	12 911	3 795	799	2 575	3 439	22	2 474	210	5	161	24 499
625 Pyhäjoki	2 015	320	1 523	558	139	355	745	15	601	93	9	64	3 412
626 Pyhäsalmi	5 099	1 024	3 768	2 659	803	1 619	2 324	81	1 858	339	22	239	10 421
630 Pyhäntä	3 295	603	2 438	649	181	408	1 010	11	779	79	5	60	5 034
678 Raahe	2 092	448	1 492	516	162	311	679	7	529	89	7	63	3 375
691 Reisjärvi	1 839	319	1 386	706	223	422	704	23	556	107	7	72	3 355
746 Sievi	2 907	478	2 202	782	232	472	993	28	786	131	9	88	4 813
748 Siikajoki	3 400	644	2 482	598	159	382	1 197	14	926	128	7	92	5 324
791 Siikalatva	8 528	1 474	6 371	1 557	416	994	3 095	28	2 399	253	14	192	13 433

Table 7d. Continued

Forestry centre Municipality	Pine			Spruce			Birch		Other broadleaved tree species			All tree species	
	Total	Logs	Pulpwood	Total	Logs	Pulpwood	Total	Logs	Total	Logs	Pulpwood		
	1 000 m ³												
832 Taivalkoski	7 966	1 799	5 699	2 837	755	1 849	1 562	17	1 127	197	6	153	12 562
859 Tyrnävä	1 475	262	1 087	221	55	142	459	3	354	41	2	30	2 196
889 Utajärvi	6 075	1 091	4 510	807	209	514	1 324	7	1 019	58	3	46	8 264
926 Vihanti	1 769	357	1 285	464	131	291	646	11	508	76	4	57	2 955
972 Yli-li	2 791	525	2 059	566	144	365	677	5	503	48	2	34	4 083
977 Ylivieska	2 043	398	1 506	711	204	438	792	23	629	128	12	87	3 675
Total	119 549	23 135	87 818	34 090	9 266	21 643	34 737	560	26 680	3 841	242	2 702	192 216
Lapland													
047 Enontekiö	3 048	625	2 284	220	59	146	579	0	257	15	0	0	3 861
148 Inari	22 605	3 824	17 445	633	188	414	1 731	0	860	18	0	7	24 987
240 Kemi	91	13	66	263	78	160	132	0	102	42	0	33	528
241 Kemina	874	131	665	1 470	330	966	1 056	6	848	162	3	118	3 562
261 Kittilä	14 683	3 047	10 756	4 245	1 110	2 747	3 743	10	2 746	159	19	75	22 829
273 Kolari	8 205	2 305	5 382	1 565	230	1 111	1 466	17	1 002	118	4	71	11 352
320 Kemijärvi	11 985	2 458	8 726	2 061	375	1 433	2 120	12	1 431	56	0	23	16 222
498 Muonio	4 635	995	3 413	1 045	250	703	595	0	355	45	0	29	6 320
583 Pelkosenniemi	3 746	648	2 816	1 358	258	955	1 458	5	970	43	0	19	6 605
614 Posio	8 200	1 710	5 946	1 997	482	1 336	1 100	9	775	86	1	60	11 382
683 Ranua	8 831	1 382	6 747	2 170	392	1 503	1 946	9	1 357	117	2	86	13 064
698 Rovaniemi	24 029	5 026	17 203	5 296	1 019	3 601	4 752	21	3 346	328	6	219	34 405
732 Salla	10 989	1 953	8 330	4 883	1 189	3 295	3 185	3	2 115	138	1	64	19 195
742 Savukoski	12 948	2 568	9 534	2 787	644	1 888	2 173	2	1 468	50	0	19	17 959
751 Simo	3 020	469	2 313	1 348	340	846	1 255	9	930	153	7	109	5 776
758 Sodankylä	17 645	3 775	12 656	4 817	1 088	3 294	3 783	5	2 579	150	6	60	26 395
845 Tervola	3 056	478	2 319	2 531	489	1 732	2 312	24	1 783	196	3	128	8 095
851 Tornio	1 495	223	1 120	2 869	580	1 982	2 014	11	1 573	350	2	277	6 728
854 Pello	5 311	1 304	3 596	1 662	362	1 108	1 613	20	1 140	248	14	143	8 834
890 Utsjoki	107	4	90	7	1	5	28	0	6	0	0	0	142
976 Ylitornio	4 878	911	3 492	1 787	262	1 244	1 743	5	1 232	100	0	73	8 508
Total	170 380	33 851	124 900	45 011	9 727	30 468	38 782	168	26 875	2 574	69	1 611	256 747

Table 8a. The biomass of the tree compartments available for energy wood by tree species in young thinning stands on forest land by forestry centres. Stands with proposed cutting for the first 5-year period selected. The assessed removal by stand ranges from 28 to 43 % of the growing stock.

Forestry centre	Pine			Spruce			Broadleaved tree species			All tree species		
	Stem including bark	Branches	Foliage	Stem including bark	Branches	Foliage	Stem including bark	Branches	Foliage	Stem including bark	Branches	Foliage
Municipality	1 000 t											
Åland												
035 Brändö	2	1	0	0	0	0	4	1	0	6	1	1
043 Eckerö	9	3	1	2	1	1	12	2	1	23	6	2
060 Finström	9	3	1	3	1	1	16	3	1	28	7	3
062 Föglö	8	2	1	2	1	0	8	2	1	18	4	2
065 Geta	4	1	0	1	0	0	4	1	0	9	2	1
076 Hammarland	11	3	1	3	1	1	16	3	1	30	7	3
170 Jomala	11	3	1	3	1	1	17	3	1	30	7	3
295 Kumlinge	1	0	0	0	0	0	2	0	0	3	1	0
318 Kökar	0	0	0	0	0	0	0	0	0	0	0	0
417 Lemland	10	3	1	3	1	1	16	3	1	29	7	3
438 Lumparland	3	1	0	1	0	0	3	1	0	6	1	1
478 Mariehamn-Maarianhamina	0	0	0	0	0	0	1	0	0	2	0	0
736 Saltvik	9	2	1	2	1	0	8	2	1	19	5	2
766 Sottunga	1	0	0	0	0	0	1	0	0	1	0	0
771 Sund	8	2	1	2	1	0	9	2	1	18	5	2
941 Vårdö	5	1	1	1	0	0	4	1	0	10	2	1
Total	91	26	10	22	8	6	120	23	8	233	57	24
Rannikko/Etelärannikko												
049 Espoo-Esbo	16	4	2	9	3	2	13	2	1	38	10	5
078 Hanko-Hangö	5	1	0	3	1	1	4	1	0	12	3	2
091 Helsinki-Helsingfors	5	2	1	3	1	1	4	1	0	13	3	2
092 Vantaa-Vanda	8	3	1	7	2	2	11	2	1	26	7	3
149 Ingå-Inkoo	18	5	2	7	3	2	11	2	1	36	9	5
235 Kauniainen-Grankulla	0	0	0	0	0	0	0	0	0	0	0	0
257 Kirkkonummi-Kyrkslätt	21	5	2	9	3	3	14	2	1	44	11	5
322 Kemiönsaari	26	7	2	10	4	3	15	2	1	51	13	6
407 Lapinjärvi-Lapträsk	17	4	2	17	5	4	15	3	1	49	12	6
424 Liljendal	6	1	1	5	2	1	4	1	0	15	4	2
434 Loviisa-Lovisa	4	1	0	2	1	0	1	0	0	7	2	1
444 Länsi-Turunmaa	30	7	3	13	5	4	25	4	2	67	16	8
585 Pernå-Pernaja	29	7	2	21	7	5	18	3	1	68	16	8
638 Porvoo-Borgå	41	10	4	28	9	7	29	5	1	97	24	12
701 Ruotsinpyhtää-Strömfors	18	4	2	16	5	4	14	2	1	48	12	6
710 Raasepori	61	16	6	25	9	7	46	8	3	132	33	16
753 Sipoo-Sibbo	18	5	2	15	5	4	15	3	1	48	13	6
755 Siuntio-Sjundeå	11	3	1	7	3	2	13	2	1	32	8	4
Total	334	85	31	198	67	51	252	42	14	784	195	97
Rannikko/Pohjanmaan rannikko												
231 Kaskinen-Kaskö	0	0	0	0	0	0	0	0	0	0	0	0
280 Korsnäs	15	4	2	5	2	1	10	2	1	30	8	4
287 Kristinestad-Kristiinankaupunki	56	14	6	11	4	3	17	3	1	84	21	10
288 Kronoby-Kruunupyö	67	16	6	14	6	5	46	8	3	127	30	14
440 Larsmo-Luoto	12	3	1	2	1	1	9	1	1	23	5	3
475 Malax-Maalathi	31	8	3	9	3	3	25	4	2	65	16	8
499 Korsholm-Mustasaari	68	18	7	27	12	10	47	8	3	142	38	20
545 Närpes-Närpiö	49	12	5	13	5	4	17	2	1	79	20	10
559 Oravais-Oravainen	9	2	1	4	2	1	8	1	1	21	5	3
598 Jakobstad-Pietarsaari	5	1	0	2	1	1	7	1	0	14	3	2
599 Pedersöre-Pedersören kunta	72	18	7	15	6	5	53	9	4	139	33	15
893 Nykarleby-Uusikaarlepyy	36	9	4	14	5	4	24	4	1	74	19	9
905 Vaasa-Vasa	11	3	1	4	2	1	11	2	1	25	6	3
945 Vörå-Maxmo Vöyri-Maksamaa	35	9	4	12	5	4	31	5	2	78	20	10
Total	465	119	46	133	55	43	302	51	21	900	225	109
Lounais-Suomi												
019 Aura	3	1	0	1	1	0	3	0	0	7	2	1
050 Eura	23	7	2	19	7	5	26	4	2	69	18	9
051 Eurajoki	18	5	2	25	9	7	22	3	1	64	18	10
079 Harjavalta	8	2	1	8	3	2	7	1	0	23	6	3
099 Honkajoki	21	6	2	2	1	0	6	1	0	28	7	3
102 Huittinen	27	7	3	28	9	7	25	4	2	80	21	11
181 Jämijärvi	17	4	2	4	1	1	7	1	0	27	7	3
202 Kaarina	5	1	0	2	1	1	5	1	0	13	3	2
214 Kankaanpää	54	14	6	9	3	2	20	3	1	83	20	9
230 Karvia	33	9	3	2	1	1	8	1	1	43	11	5
254 Kiikoinen	10	2	1	5	2	1	5	1	0	19	5	2

Table 8a. Continued

Forestry centre	Pine			Spruce			Broadleaved tree species			All tree species		
	Stem including bark	Branches	Foliage	Stem including bark	Branches	Foliage	Stem including bark	Branches	Foliage	Stem including bark	Branches	Foliage
Municipality	1 000 t											
271 Kokemäki	29	7	3	20	6	5	23	4	2	72	17	9
284 Koski T.I.	5	1	1	1	1	0	6	2	0	13	4	1
304 Kustavi	4	1	0	2	1	1	3	1	0	9	2	1
319 Köyliö	5	2	1	6	2	2	7	1	0	18	5	3
400 Laitila	21	6	2	14	6	5	15	2	1	50	14	8
413 Lavia	24	6	2	12	4	3	7	1	0	44	11	5
423 Lieto	7	2	1	3	1	1	5	1	0	15	4	2
430 Loimaa	24	6	2	25	9	6	11	2	1	60	17	9
442 Luvia	7	2	1	9	3	2	9	1	0	24	6	3
480 Marttila	8	2	1	4	1	1	7	1	0	18	5	2
481 Masku	7	2	1	3	1	1	5	1	0	15	4	2
484 Merikarvia	31	8	3	10	4	3	14	2	1	55	14	7
503 Mynämäki	26	7	2	12	5	4	17	3	1	55	14	7
529 Naantali	8	2	1	3	1	1	6	1	0	17	4	2
531 Nakkila	8	2	1	9	3	2	9	1	0	26	7	4
537 Noormarkku	19	5	2	12	4	3	10	1	1	41	10	5
538 Nousiainen	9	2	1	4	1	1	6	1	0	18	4	2
561 Oripää	5	1	0	2	1	1	3	0	0	9	2	1
577 Paimio	10	2	1	4	1	1	7	1	0	21	5	3
608 Pomarkku	18	4	2	8	3	2	5	1	0	31	8	4
609 Pori	14	4	1	20	6	4	20	3	1	54	13	7
631 Pyhäranta	6	2	1	5	2	2	6	1	0	17	5	3
636 Pöytyä	38	10	3	17	6	5	26	4	2	81	20	10
680 Raisio	1	0	0	1	0	0	1	0	0	3	1	0
684 Rauma	17	5	2	14	6	5	16	3	1	46	13	8
704 Rusko	6	1	0	3	1	1	4	1	0	12	3	1
734 Salo	95	24	8	39	15	12	79	13	5	213	52	26
738 Sauvo	10	2	1	4	2	1	8	1	0	22	5	3
747 Siikainen	39	10	4	8	3	2	16	3	1	63	16	7
761 Somero	26	6	2	18	7	6	26	4	2	70	17	10
783 Säkyä	4	1	0	3	1	1	5	1	0	12	3	2
833 Taivassalo	4	1	0	1	1	1	3	0	0	8	2	1
838 Tarvasjoki	4	1	0	2	1	1	3	1	0	9	2	1
853 Turku-Åbo	7	2	1	4	1	1	8	1	1	19	5	2
886 Ulvila	28	7	3	18	6	4	19	3	1	65	15	8
895 Uusikaupunki	19	5	2	9	4	3	15	2	1	43	11	6
918 Vehmaa	6	2	1	3	1	1	4	1	0	13	3	2
Total	816	212	79	435	158	122	569	92	36	1 820	461	237
Häme-Uusimaa												
015 Artjärvi	7	2	1	7	2	2	9	1	0	22	6	3
016 Asikkala	24	6	2	30	10	8	38	6	2	91	22	12
018 Askola	9	2	1	10	3	2	10	2	0	28	7	4
061 Forssa	6	2	1	5	2	2	9	2	1	20	5	3
081 Hartola	20	6	2	32	10	8	40	7	3	91	23	14
082 Hattula	15	4	1	20	7	5	25	4	1	60	15	8
086 Hausjärvi	17	4	1	18	6	4	13	2	1	48	12	6
098 Hollola	18	5	2	24	8	6	27	5	2	68	17	9
103 Humpplila	6	2	1	2	1	1	1	0	0	10	3	1
106 Hyvinkää	14	3	1	18	6	4	14	3	1	46	12	6
109 Hämeenlinna	95	25	9	120	40	29	111	19	6	326	84	44
111 Heinola	38	10	4	29	9	7	40	7	3	107	26	14
165 Janakkala	22	6	2	31	10	8	32	5	2	85	22	11
169 Jokioinen	5	1	0	2	1	1	2	0	0	9	2	1
186 Järvenpää	1	0	0	1	0	0	2	0	0	4	1	1
223 Karjalohja	6	2	1	3	1	1	7	1	0	16	4	2
224 Karkkila	16	4	1	12	4	3	15	3	1	44	11	5
245 Kerava	1	0	0	1	0	0	1	0	0	3	1	0
283 Hämeenkoski	8	2	1	14	5	3	14	3	1	36	9	5
316 Kärkölä	9	2	1	16	5	4	14	3	1	38	10	5
398 Lahti	3	1	0	3	1	1	6	1	0	12	3	2
433 Loppi	28	7	3	30	10	8	31	5	2	88	22	12
444 Lohja	15	4	1	10	4	3	23	4	1	48	11	6
504 Myrskylä-Mörskom	9	2	1	11	4	3	12	2	1	32	8	4
505 Mäntsälä	25	6	2	41	13	9	25	5	2	90	23	12
532 Nastola	8	2	1	10	4	3	18	3	1	36	9	5
540 Nummi-Pusula	27	7	3	16	6	5	27	4	2	70	17	9
543 Nurmijärvi	13	4	1	14	5	4	21	4	1	48	12	6
560 Orimattila	22	6	2	25	9	6	26	4	1	73	19	10
576 Padasjoki	31	8	3	34	11	8	32	5	2	97	25	13
611 Pornainen	7	2	1	8	2	2	9	2	0	23	6	3

Table 8a. Continued

Forestry centre	Pine			Spruce			Broadleaved tree species			All tree species		
	Stem including bark	Branches	Foliage	Stem including bark	Branches	Foliage	Stem including bark	Branches	Foliage	Stem including bark	Branches	Foliage
Municipality	1 000 t											
616 Pukkila	5	1	0	7	2	2	9	2	0	21	5	3
694 Riihimäki	4	1	0	6	2	1	6	1	0	16	4	2
781 Sysmä	17	5	2	36	12	10	60	10	4	113	26	16
834 Tammela	41	10	3	24	9	7	34	5	2	99	24	13
858 Tuusula	8	2	1	9	3	2	13	2	1	30	8	4
927 Vihti	30	7	3	22	8	6	34	6	2	86	21	10
981 Ypäjä	6	2	1	2	1	1	2	0	0	10	3	1
Total	632	165	60	703	237	178	811	138	47	2 146	539	285
Kaakkois-Suomi												
075 Hamina	55	14	5	24	8	6	25	4	2	105	26	13
142 Iitti	27	7	3	28	9	7	34	6	2	89	22	11
153 Imatra	8	2	1	8	2	2	7	1	0	24	6	3
285 Kotka	17	4	2	10	3	2	11	2	1	37	9	5
286 Kouvola	180	42	16	86	28	22	110	19	8	375	89	46
405 Lappeenranta	67	17	7	39	13	10	47	8	3	154	37	20
416 Lemi	17	4	2	7	2	2	14	2	1	37	9	4
441 Luumäki	66	16	6	27	9	7	40	7	3	133	32	16
489 Miehikkälä	43	11	4	17	6	5	18	3	1	79	20	10
580 Parikkala	37	10	4	35	12	9	51	9	4	123	31	17
624 Pyhtää-Pyttis	18	4	2	14	5	3	15	2	1	47	11	6
689 Rautjärvi	22	6	2	28	9	7	27	4	2	77	19	11
700 Ruokolahti	77	19	8	41	13	10	59	10	4	177	41	22
739 Savitaipale	54	13	5	16	5	4	31	5	2	102	23	12
775 Suomensalmi	35	8	3	10	3	2	13	2	1	57	13	6
831 Taipalsaari	43	10	4	10	3	2	16	3	1	69	15	7
935 Virolahti	35	9	3	17	6	5	17	3	1	68	17	9
978 Ylämaa	41	10	4	16	6	4	16	3	1	74	19	9
Total	844	204	79	432	142	111	552	93	37	1 827	439	228
Pirkanmaa												
020 Akaa	2	1	0	4	1	1	6	1	0	12	3	2
108 Hämeenkyrö	25	6	2	19	7	5	30	5	2	74	17	9
143 Ikaalinen	50	12	5	24	8	7	35	6	2	109	27	14
177 Juupajoki	13	3	1	10	4	3	14	2	1	37	9	5
211 Kangasala	9	3	1	11	4	3	28	4	2	49	11	6
250 Kihniö	42	11	4	5	2	1	11	2	1	57	14	6
289 Kuhmalahdi	7	2	1	8	3	2	9	1	0	25	6	3
310 Kylmäkoski	5	1	1	4	2	1	7	1	0	17	4	2
418 Lempäälä	1	0	0	7	3	2	13	2	1	22	5	3
508 Mänttä-Vilppula	35	9	3	28	10	7	40	7	2	103	25	13
536 Nokia	7	2	1	7	2	2	14	2	1	28	6	3
562 Orivesi	41	10	4	33	12	9	45	7	3	119	28	16
581 Parkano	94	24	10	15	5	4	27	5	2	137	34	15
604 Pirkkala	0	0	0	2	1	1	4	1	0	7	1	1
619 Punkalaidun	14	3	1	8	3	2	9	2	0	32	8	4
635 Pälkäne	25	7	2	42	14	10	40	7	2	106	28	15
702 Ruovesi	51	13	5	37	12	9	46	8	3	134	32	17
790 Sastamala	116	26	10	47	17	13	71	12	5	235	55	28
837 Tampere	24	6	2	21	7	6	30	4	2	75	18	10
887 Urjala	17	4	1	8	3	2	17	3	1	42	10	5
908 Valkeakoski	5	1	1	8	3	2	18	2	1	32	7	4
922 Vesilahti	8	2	1	8	3	2	11	2	1	27	6	3
936 Virrat	118	30	12	28	9	7	36	6	2	182	45	22
980 Ylöjärvi	82	20	8	40	14	11	58	9	4	180	44	22
Total	794	197	75	427	148	113	619	100	39	1 839	444	228
Etelä-Savo												
046 Enonkoski	19	5	2	23	7	6	18	3	1	60	15	9
090 Heinävesi	77	20	8	73	25	20	60	12	4	209	56	32
097 Hirvensalmi	19	5	2	23	7	6	40	7	3	82	19	11
171 Joroinen	47	12	5	19	8	6	43	8	3	108	27	14
178 Juva	96	23	9	46	15	12	53	9	4	195	48	25
213 Kangasniemi	59	14	6	34	11	9	50	9	4	143	35	19
246 Kerimäki	34	9	4	35	11	9	51	9	4	119	29	16
491 Mikkelä	101	25	10	67	23	18	92	17	7	261	65	34
507 Mäntyharju	96	22	8	37	12	9	55	9	4	187	43	22
588 Pertunmaa	18	5	2	22	7	6	30	5	2	70	17	10
593 Pieksämäki	112	27	11	71	25	20	111	20	8	294	72	39
618 Punkaharju	36	9	4	26	8	6	44	8	3	106	25	14
623 Puumala	122	26	10	16	5	4	47	7	3	185	39	18
681 Rantasalmi	35	9	4	35	12	9	36	6	3	106	27	15

Table 8a. Continued

Forestry centre	Pine			Spruce			Broadleaved tree species			All tree species		
	Stem including bark	Branches	Foliage	Stem including bark	Branches	Foliage	Stem including bark	Branches	Foliage	Stem including bark	Branches	Foliage
Municipality	1 000 t											
696 Ristiina	47	11	4	21	7	6	31	6	2	99	23	12
740 Savonlinna	94	24	10	78	25	20	91	16	7	263	65	36
768 Sulkava	49	12	5	24	7	6	43	7	3	115	27	14
Total	1 059	257	102	651	218	172	894	159	66	2 603	633	340
Etelä-Pohjanmaa												
005 Alajärvi	76	19	8	9	4	3	25	5	2	110	28	12
010 Alavus	51	13	5	3	1	1	12	2	1	66	17	7
052 Evijärvi	28	6	3	7	3	2	21	3	1	55	13	6
074 Halsua	27	7	3	1	0	0	10	2	1	38	10	4
095 Himanka	24	6	2	3	1	1	14	3	1	41	9	4
145 Ilmajoki	44	11	4	7	3	2	14	3	1	64	17	7
151 Isojoki	58	15	6	7	3	2	17	3	1	82	21	9
152 Isokyrö	15	4	2	4	2	1	7	1	0	25	6	3
164 Jalasjärvi	54	14	5	5	2	2	14	2	1	73	19	8
217 Kannus	35	8	3	4	2	1	22	4	2	61	14	6
218 Karijoki	14	3	1	2	1	0	3	0	0	18	4	2
232 Kauhajoki	84	24	9	9	3	2	21	4	2	114	31	14
233 Kauhava	87	20	8	19	8	6	49	8	3	155	36	17
236 Kaustinen	28	7	3	4	2	1	16	3	1	49	11	5
272 Kokkola-Karleby	111	27	10	17	7	5	66	12	5	193	45	20
300 Kuortane	33	9	4	3	1	1	8	2	1	45	11	5
301 Kurikka	64	16	6	9	4	3	17	3	1	90	23	11
399 Laihia	29	7	3	7	3	2	14	2	1	49	12	6
403 Lappajärvi	33	8	3	8	3	2	21	4	1	61	14	7
408 Lapua	54	13	5	11	4	3	28	5	2	93	22	10
421 Lestijärvi	42	10	4	7	3	2	24	5	2	73	17	8
584 Perho	60	15	6	7	3	2	26	5	2	93	23	10
743 Seinäjoki	99	25	10	13	6	4	33	6	2	146	37	16
759 Soini	52	13	5	7	3	2	18	3	1	77	19	8
846 Teuva	42	10	4	4	1	1	7	1	0	53	13	6
849 Toholampi	37	9	4	6	2	2	18	3	1	60	14	7
863 Toysä	23	6	2	2	1	1	4	1	0	29	8	3
924 Veteli	37	9	3	5	2	2	20	4	1	62	14	6
934 Vimpeli	21	5	2	3	1	1	10	2	1	34	8	4
942 Vähäkylä	8	2	1	2	1	1	8	1	1	18	4	2
989 Ähtäri	80	20	8	13	5	4	32	6	2	125	31	14
Total	1 448	360	142	208	83	63	597	109	42	2 254	552	247
Keski-Suomi												
077 Hankasalmi	33	8	3	13	5	4	35	6	3	81	19	10
172 Joutsa	39	11	4	36	12	10	65	11	5	140	33	19
179 Jyväskylä	57	15	6	37	14	11	64	11	4	158	39	21
182 Jämsä	80	20	8	53	19	15	66	11	5	199	50	28
216 Kannonkoski	42	10	4	14	5	4	26	5	2	82	20	9
226 Karstula	81	19	7	19	7	6	39	7	3	140	33	16
249 Keuruu	101	25	10	39	14	10	63	11	4	203	50	24
256 Kinnula	45	11	4	9	3	3	22	4	2	76	19	9
265 Kivijärvi	48	11	4	11	4	3	21	4	1	81	20	9
275 Konnevesi	34	9	4	16	6	5	32	6	3	81	21	11
291 Kuhmoinen	32	8	3	22	8	6	27	4	2	81	20	11
312 Kyyjärvi	37	9	3	6	2	2	16	3	1	59	14	6
410 Laukaa	34	8	3	17	6	5	32	6	2	82	20	11
435 Luhanka	5	2	1	7	3	2	16	2	1	28	7	4
495 Multia	61	15	6	15	6	4	29	5	2	106	26	12
500 Muurame	6	2	1	5	2	1	10	2	1	21	5	3
592 Petäjävesi	26	7	3	11	4	3	21	4	1	58	15	7
601 Pihtipudas	129	32	13	41	17	12	63	11	5	233	60	29
729 Saarijärvi	107	26	10	36	13	10	73	13	5	216	52	25
850 Toivakka	23	6	2	13	4	3	22	4	2	58	14	7
892 Uurainen	19	5	2	6	2	2	14	3	1	39	10	5
931 Viitasaari	102	27	11	28	12	10	109	24	9	239	63	30
992 Äänekoski	63	16	7	26	10	8	44	9	3	133	35	18
Total	1 204	300	119	480	179	140	910	166	65	2 593	645	324
Pohjois-Savo												
140 Iisalmi	43	11	5	35	14	11	73	14	5	152	39	21
174 Juankoski	28	8	3	18	8	6	36	7	3	82	22	12
204 Kaavi	61	16	6	24	11	8	45	8	3	131	34	17
227 Karttula	31	8	3	21	8	6	38	7	3	90	23	12
239 Keitele	39	10	4	11	5	4	26	5	2	76	20	9
263 Kiuruvesi	86	22	9	35	14	11	112	22	8	232	59	28

Table 8a. Continued

Forestry centre	Pine			Spruce			Broadleaved tree species			All tree species		
	Stem including bark	Branches	Foliage	Stem including bark	Branches	Foliage	Stem including bark	Branches	Foliage	Stem including bark	Branches	Foliage
Municipality	1 000 t											
297 Kuopio	60	16	6	54	22	19	92	17	6	206	54	30
402 Lapinlahti	39	10	4	31	12	10	62	12	4	133	34	18
420 Leppävirta	70	17	7	89	31	25	105	19	7	265	68	39
476 Maaninka	26	7	3	21	8	7	44	8	3	91	23	13
534 Nilsia	41	11	4	30	12	10	56	11	4	127	34	18
595 Pielavesi	85	22	9	56	23	18	103	19	7	244	65	34
686 Rautalampi	36	9	4	28	10	8	39	7	3	102	26	14
687 Rautavaara	88	22	8	27	12	9	53	10	4	167	44	21
749 Siilinjärvi	17	4	2	16	7	5	31	6	2	65	17	9
762 Sonkajärvi	110	28	11	40	17	13	91	17	7	241	63	31
778 Suonenjoki	48	12	5	31	11	9	48	9	4	127	32	17
844 Tervo	20	5	2	18	6	5	27	5	2	64	16	9
857 Tuusniemi	29	7	3	31	12	10	52	10	4	111	29	16
915 Varkaus	21	5	2	28	9	7	33	7	2	82	21	12
916 Varpaisjärvi	27	7	3	19	8	6	34	6	2	80	21	11
921 Vesanto	30	8	3	16	6	5	22	4	2	67	17	9
925 Vieremä	70	18	7	27	11	8	72	14	5	169	43	20
Total	1 106	283	112	705	277	222	1 293	244	90	3 104	804	423
Pohjois-Karjala												
146 Iloantsi	416	103	38	52	25	19	112	24	9	581	151	65
167 Joensuu	191	46	18	81	33	25	156	33	12	427	112	55
176 Juuka	162	38	14	43	18	14	69	13	5	274	69	33
248 Kesälahti	30	7	3	16	5	4	27	5	2	72	18	9
260 Kitee	56	15	6	36	13	10	69	14	5	162	42	22
276 Kontiolahti	57	14	6	30	11	9	52	11	4	139	36	18
309 Outokumpu	31	8	3	20	7	6	31	6	2	81	22	11
422 Lieksa	467	115	43	84	36	28	170	34	13	721	186	85
426 Liperi	42	11	4	29	11	8	51	10	4	122	31	16
541 Nurmes	134	33	12	39	16	13	86	16	6	259	66	31
607 Polvijärvi	57	14	5	26	10	7	52	10	4	134	34	17
707 Rääkkylä	23	5	2	20	7	5	44	7	3	87	20	10
848 Tohmajärvi	73	18	7	33	13	10	53	11	4	159	41	21
911 Valtimo	57	15	6	22	9	7	51	10	4	130	34	16
Total	1 797	442	169	529	214	165	1 023	205	76	3 349	861	411
Kainuu												
105 Hyrynsalmi	88	25	9	29	12	9	69	14	5	186	51	23
205 Kajaani	154	37	15	22	10	8	110	21	8	286	68	31
290 Kuhmo	367	103	40	62	28	21	159	35	13	588	166	75
578 Paltamo	70	18	7	24	10	6	54	11	4	148	38	17
620 Puolanka	138	38	14	38	15	11	98	19	7	274	73	32
697 Ristijärvi	58	15	6	18	8	6	36	7	3	112	30	14
765 Sotkamo	165	44	17	51	21	16	139	29	11	355	94	44
777 Suomussalmi	300	94	36	36	16	12	97	22	9	432	131	57
785 Vaala	105	25	10	8	3	2	54	10	4	166	39	16
Total	1 444	399	154	288	123	91	815	168	65	2 546	690	310
Pohjois-Pohjanmaa												
009 Alavieska	27	6	2	3	1	1	10	2	1	39	9	4
069 Haapajärvi	82	19	7	18	8	6	47	9	3	147	36	17
071 Haapavesi	108	25	10	17	8	6	56	10	4	181	43	19
072 Hailuoto	11	2	1	1	0	0	8	1	1	19	4	2
084 Haukipudas	37	9	3	4	2	1	15	3	1	56	13	6
139 Ii	102	26	10	20	8	6	49	10	4	171	45	19
208 Kalajoki	82	19	8	8	3	3	31	6	2	121	28	12
244 Kempele	8	2	1	1	0	0	4	1	0	12	3	1
255 Kiiminki	34	8	3	3	1	1	13	2	1	49	11	5
305 Kuusamo	246	79	28	19	12	7	70	17	7	335	108	43
317 Kärsämäki	93	21	8	13	6	5	44	8	3	150	35	16
425 Liminka	46	12	4	3	1	1	32	6	2	82	19	8
436 Lumijoki	14	3	1	1	1	0	12	2	1	27	6	3
483 Merijärvi	25	6	2	3	1	1	9	2	1	36	9	4
494 Muhos	52	13	5	4	1	1	24	5	2	79	19	8
535 Nivala	40	9	4	10	4	3	23	4	2	73	18	8
563 Oulainen	48	11	4	9	4	3	23	4	2	80	20	9
564 Oulu	127	31	12	15	5	4	51	10	4	193	46	19
567 Oulunsalo	5	1	0	1	0	0	3	1	0	8	2	1
615 Pudasjärvi	391	108	41	41	16	11	127	28	10	559	152	62
625 Pyhäjoki	68	15	6	6	3	2	25	5	2	98	23	10
626 Pyhäsalmi	143	33	13	36	15	11	89	16	6	269	65	31
630 Pyhäntä	88	21	8	8	3	2	47	9	3	142	33	14

Table 8a. Continued

Forestry centre	Pine			Spruce			Broadleaved tree species			All tree species		
	Stem including bark	Branches	Foliage	Stem including bark	Branches	Foliage	Stem including bark	Branches	Foliage	Stem including bark	Branches	Foliage
Municipality	1 000 t											
678 Raahe	51	13	5	4	2	1	28	5	2	84	20	8
691 Reisjärvi	60	13	5	11	5	4	28	5	2	98	24	11
746 Sievi	89	20	8	13	6	5	38	7	3	141	34	16
748 Siikajoki	88	22	8	6	2	2	51	10	4	145	34	14
791 Siikalatva	246	59	23	22	9	6	158	30	12	426	98	41
832 Taivalkoski	120	38	14	10	4	3	36	9	3	167	51	20
859 Tyrnävä	35	9	3	2	1	1	19	4	1	56	13	5
889 Utajärvi	135	33	13	11	4	3	55	11	4	201	48	20
926 Vihanti	45	11	4	5	2	1	25	5	2	75	18	7
972 Yli-Ii	60	16	6	8	3	2	30	6	2	97	25	10
977 Ylivieska	52	12	5	10	4	3	28	5	2	90	21	10
Total	2 855	726	278	344	148	107	1 305	257	99	4 504	1 131	484
Lapland												
047 Enontekiö	2	1	0	0	0	0	4	1	0	6	2	1
148 Inari	139	38	15	1	0	0	1	0	0	141	39	16
240 Kemi	1	0	0	3	1	1	7	1	1	11	3	2
241 Keminmaa	17	5	2	28	12	9	44	9	3	88	25	15
261 Kittilä	109	38	14	12	6	4	55	14	5	177	58	23
273 Kolari	86	26	11	13	7	5	40	11	3	139	44	19
320 Kemijärvi	187	46	18	34	15	9	106	22	9	328	83	36
498 Muonio	6	2	1	2	1	1	6	1	0	13	4	2
583 Pelkosenniemi	59	16	6	17	7	5	79	17	7	154	41	18
614 Posio	144	39	14	20	8	5	27	6	2	191	53	22
683 Ranua	144	40	15	24	11	7	44	11	5	213	62	27
698 Rovaniemi	332	86	33	41	19	13	143	35	13	516	141	59
732 Salla	170	49	18	26	12	8	124	29	11	319	90	37
742 Savukoski	183	45	17	16	7	4	75	18	7	273	70	28
751 Simo	67	18	7	18	9	7	37	8	3	122	34	17
758 Sodankylä	217	65	26	25	12	9	86	19	8	327	96	43
845 Tervola	78	22	8	35	14	11	78	17	6	191	53	25
851 Tornio	23	6	2	31	13	10	94	17	7	148	36	19
854 Pello	67	21	8	17	6	4	39	13	4	122	40	16
890 Utsjoki	0	0	0	0	0	0	0	0	0	0	0	0
976 Ylitornio	76	19	7	35	15	11	71	17	6	182	52	24
Total	2 104	582	223	396	174	122	1 159	268	103	3 659	1 024	448

Table 8b. The biomass of the tree compartments available for energy wood by tree species in mature stands on forest land by forestry centres.

Forestry centre	Pine		Spruce		Broadleaved tree species		All tree species	
	Branches, foliage and stem residual	Stumps and big roots	Branches, foliage and stem residual	Stumps and big roots	Branches, foliage and stem residual	Stumps and big roots	Branches, foliage and stem residual	Stumps and big roots
Municipality	1 000 t							
Åland								
035 Brändö	6	8	4	4	5	5	15	16
043 Eckerö	22	32	21	18	10	11	52	61
060 Finström	23	33	24	22	14	15	61	70
062 Föglö	28	38	21	19	10	11	59	68
065 Geta	13	18	11	10	4	5	28	33
076 Hammarland	25	36	24	21	13	14	61	72
170 Jomala	25	37	27	24	13	14	64	75
295 Kumlinge	16	19	2	1	2	3	20	23
318 Kökar	0	0	0	0	5	2	5	2
417 Lemland	21	31	23	20	13	14	57	65
438 Lumparland	8	11	7	6	3	3	18	20
478 Mariehamn-Maarianhamina	1	1	1	1	1	1	2	3
736 Saltvik	29	41	25	22	9	10	62	73
766 Sottunga	2	3	2	1	1	1	5	5
771 Sund	22	32	18	17	8	8	48	57
941 Vårdö	18	25	15	13	5	5	37	43
Total	256	366	223	198	115	121	594	685
Rannikko/Etelärannikko								
049 Espoo-Esbo	26	36	67	64	25	27	117	126
078 Hanko-Hangö	18	27	31	29	5	6	55	63
091 Helsinki-Helsingfors	15	21	26	24	18	19	60	65
092 Vantaa-Vanda	14	21	35	33	24	25	73	79
149 Ingå-Inkoo	35	47	69	64	25	29	129	141
235 Kauniainen-Grankulla	0	1	1	1	0	0	1	2
257 Kirkkonummi-Kyrkslätt	32	44	71	67	23	25	125	137
322 Kemiönsaari	101	152	114	102	21	24	236	277
407 Lapinjärvi-Lapträsk	22	33	79	76	20	24	120	133
424 Liljendal	7	11	24	23	6	8	38	42
434 Loviisa-Lovisa	5	7	13	12	3	4	21	23
444 Länsi-Turunmaa	127	187	121	107	37	38	285	332
585 Pernå-Pernaja	36	54	116	112	31	38	183	204
638 Porvoo-Borgå	54	78	166	159	45	55	266	293
701 Ruotsinpyhtää-Strömfors	24	36	66	62	20	24	110	122
710 Raasepori	169	252	286	262	63	75	518	590
753 Sipoo-Sibbo	29	41	98	93	25	29	151	163
755 Siuntio-Sjundeå	15	21	38	36	11	12	64	69
Total	729	1 069	1 420	1 326	404	463	2 553	2 858
Rannikko/Pohjanmaan rannikko								
231 Kaskinen-Kaskö	0	1	1	1	1	1	2	2
280 Korsnäs	21	29	42	38	15	19	78	86
287 Kristinestad-Kristiinankaupunki	59	84	143	123	21	27	223	233
288 Kronoby-Kruunupyy	50	70	83	72	31	36	164	179
440 Larsmo-Luoto	10	15	18	15	10	14	38	44
475 Malax-Maalahti	42	58	78	68	32	40	152	166
499 Korsholm-Mustasaari	66	97	204	168	69	83	339	348
545 Närpes-Närpiö	74	94	175	148	26	33	275	275
559 Oravais-Oravainen	13	17	21	19	8	10	42	46
598 Jakobstad-Pietarsaari	5	8	6	5	5	5	16	18
599 Pedersöre-Pedersören kunta	52	74	76	65	35	41	162	180
893 Nykarleby-Uusikaarlepyy	57	79	85	71	25	33	167	183
905 Vaasa-Vasa	18	28	40	35	15	19	74	82
945 Vörå-Maxmo Vöyri-Maksamaa	46	64	85	78	32	40	163	183
Total	514	718	1 059	906	323	401	1 896	2 026
Lounais-Suomi								
019 Aura	9	13	12	11	3	4	24	28
050 Eura	67	104	86	77	26	32	179	213
051 Eurajoki	34	52	74	74	18	19	126	145
079 Harjavalta	9	14	17	16	3	3	28	34
099 Honkajoki	33	44	14	12	6	7	53	63
102 Huittinen	32	51	75	69	6	8	114	128
181 Jämijärvi	19	28	30	25	7	11	56	65
202 Kaarina	15	23	19	17	7	7	41	48
214 Kankaanpää	74	108	73	64	21	26	168	198
230 Karvia	53	71	21	18	10	11	84	100
254 Kiikoinen	10	15	26	24	9	8	45	46
271 Kokemäki	35	55	77	74	25	26	138	155

Table 8b. Continued

Forestry centre	Pine		Spruce		Deciduous tree species		All tree species	
	Branches, foliage and stem residual	Stumps and big roots	Branches, foliage and stem residual	Stumps and big roots	Branches, foliage and stem residual	Stumps and big roots	Branches, foliage and stem residual	Stumps and big roots
Municipality	1 000 t							
284 Koski T.I.	15	24	33	31	9	12	57	67
304 Kustavi	21	31	14	12	6	5	42	48
319 Köyliö	30	45	36	34	7	8	73	87
400 Laitila	69	106	65	55	18	22	152	183
413 Lavia	28	41	53	50	19	18	100	109
423 Lieto	22	34	30	27	7	8	59	69
430 Loimaa	48	80	144	139	15	18	207	237
442 Luvia	14	19	40	41	8	9	62	70
480 Marttila	17	27	28	26	8	9	53	61
481 Masku	21	32	23	20	8	8	53	61
484 Merikarvia	51	77	79	73	19	24	150	174
503 Mynämäki	64	97	68	60	22	24	154	182
529 Naantali	39	58	36	32	11	11	86	100
531 Nakkila	10	15	26	28	5	6	41	49
537 Noormarkku	35	55	67	65	19	20	121	140
538 Nousiainen	24	37	29	26	8	8	61	72
561 Oripää	11	16	14	13	4	5	29	34
577 Paimio	30	46	38	34	9	10	77	91
608 Pomarkku	43	69	71	70	23	24	137	162
609 Pori	34	49	94	93	18	24	147	165
631 Pyhäranta	19	28	25	21	10	11	53	60
636 Pöytyä	91	138	117	106	33	38	241	282
680 Raisio	5	7	5	4	2	2	11	13
684 Rauma	64	94	76	70	33	36	172	200
704 Rusko	14	22	18	16	5	6	37	44
734 Salo	253	388	401	365	92	105	745	858
738 Sauvo	30	45	34	30	10	10	74	86
747 Siikainen	54	80	77	70	21	24	152	174
761 Somero	32	51	115	111	22	25	170	187
783 Säkyä	20	30	23	21	6	7	48	58
833 Taivassalo	16	23	12	11	6	5	34	39
838 Tarvasjoki	9	15	14	13	4	5	27	32
853 Turku-Åbo	22	34	29	26	11	12	62	72
886 Ulvila	32	50	72	71	21	23	125	143
895 Uusikaupunki	67	98	54	47	23	22	144	167
918 Vehmaa	21	30	17	15	8	7	45	52
Total	1 766	2 670	2 601	2 406	692	773	5 059	5 849
Häme-Uusimaa								
015 Artjärvi	9	13	39	37	8	10	56	60
016 Asikkala	45	66	181	173	52	60	278	300
018 Askola	10	15	47	46	11	14	69	75
061 Forssa	16	25	45	45	6	8	67	78
081 Hartola	56	89	151	139	58	68	265	296
082 Hattula	27	40	68	63	24	24	119	127
086 Hausjärvi	19	30	54	54	15	14	88	98
098 Hollola	30	47	110	108	25	26	166	181
103 Humppila	7	12	46	44	1	2	54	58
106 Hyvinkää	17	26	65	64	18	17	101	108
109 Hämeenlinna	137	211	498	488	112	120	747	819
111 Heinola	99	146	165	154	63	78	326	378
165 Janakkala	32	50	131	126	24	25	186	201
169 Jokioinen	7	10	28	26	1	2	36	38
186 Järvenpää	1	1	5	4	1	1	7	7
223 Karjalohja	9	12	16	15	7	9	33	36
224 Karkkila	18	26	67	64	15	17	100	107
245 Kerava	1	2	4	3	2	2	7	7
283 Hämeenkoski	10	15	44	43	9	9	62	67
316 Kärkölä	10	16	41	41	13	10	64	67
398 Lahti	7	10	25	24	6	6	37	39
433 Loppi	44	66	166	158	38	41	249	265
444 Lohja	21	29	52	49	18	19	91	97
504 Myrskylä-Mörskom	11	17	45	44	11	13	68	74
505 Mäntsälä	29	44	130	132	37	30	196	207
532 Nastola	26	37	67	63	25	27	118	127
540 Nummi-Pusula	34	48	80	74	26	28	140	150
543 Nurmijärvi	14	20	51	48	12	13	77	81
560 Orimattila	33	52	119	115	25	26	176	192
576 Padasjoki	49	74	196	187	52	58	297	318
611 Pornainen	7	10	30	29	8	9	44	48
616 Pukkila	6	8	24	23	6	7	35	38

Table 8b. Continued

Forestry centre	Pine		Spruce		Deciduous tree species		All tree species	
	Branches, foliage and stem residual	Stumps and big roots	Branches, foliage and stem residual	Stumps and big roots	Branches, foliage and stem residual	Stumps and big roots	Branches, foliage and stem residual	Stumps and big roots
Municipality	1 000 t							
694 Riihimäki	5	7	24	23	5	5	34	36
781 Sysmä	90	129	186	177	101	130	377	436
834 Tammela	56	84	155	147	51	59	262	290
858 Tuusula	9	13	36	34	11	13	56	60
927 Vihti	34	50	110	105	30	32	174	186
981 Ypäjä	7	12	42	39	1	1	51	53
Total	1 042	1 564	3 340	3 210	931	1 031	5 313	5 805
Kaakkois-Suomi								
075 Hamina	60	91	115	111	26	34	201	235
142 Iitti	53	81	152	147	47	57	253	284
153 Imatra	15	23	32	31	11	15	58	68
285 Kotka	27	40	31	29	12	15	70	83
286 Kouvola	321	472	539	519	144	172	1 004	1 163
405 Lappeenranta	103	156	212	208	55	69	370	433
416 Lemi	22	33	43	42	9	10	74	86
441 Luumäki	84	129	177	174	38	49	300	352
489 Miehikkälä	33	50	102	98	19	26	155	175
580 Parikkala	35	50	83	81	35	43	153	174
624 Pyhtää-Pyttis	30	43	61	55	22	26	113	124
689 Rautjärvi	32	49	77	73	32	42	141	165
700 Ruokolahti	129	187	160	151	65	78	355	416
739 Savitaipale	71	103	73	68	27	30	171	201
775 Suomenniemi	54	75	40	38	14	16	108	128
831 Taipalsaari	55	76	35	32	20	22	110	129
935 Virolahti	26	39	78	74	12	16	116	129
978 Ylämaa	37	56	100	98	21	27	157	181
Total	1 188	1 752	2 110	2 027	609	747	3 907	4 526
Pirkanmaa								
020 Akaa	5	8	10	10	3	3	18	21
108 Hämeenkyrö	28	42	79	76	21	25	128	143
143 Ikaalinen	61	92	135	129	32	37	228	258
177 Juupajoki	23	36	68	67	12	14	104	116
211 Kangasala	39	59	121	119	45	39	205	217
250 Kihniö	43	60	33	28	11	13	87	102
289 Kuhmalahti	12	19	42	39	12	13	66	71
310 Kylmäkoski	13	19	25	23	5	6	43	49
418 Lempäälä	10	17	77	75	17	16	104	107
508 Mänttä-Vilppula	45	71	181	177	30	37	257	284
536 Nokia	24	38	62	59	12	12	98	109
562 Orivesi	69	108	217	211	43	49	329	368
581 Parkano	105	152	100	83	26	34	231	268
604 Pirkkala	3	5	21	19	5	4	28	29
619 Punkalaidun	30	52	92	86	7	8	129	147
635 Pälkäne	38	59	169	166	33	34	240	259
702 Ruovesi	72	112	234	229	36	44	343	385
790 Sastamala	82	133	233	224	38	42	353	398
837 Tampere	43	66	133	129	33	36	209	231
887 Urjala	33	53	111	104	9	12	153	169
908 Valkeakoski	19	28	49	48	15	16	83	93
922 Vesilähti	25	38	86	84	15	18	127	140
936 Virrat	157	223	208	186	36	44	401	453
980 Ylöjärvi	108	164	271	260	55	65	434	489
Total	1 089	1 653	2 757	2 630	552	621	4 398	4 904
Etelä-Savo								
046 Enonkoski	38	58	78	74	26	34	142	165
090 Heinävesi	104	154	306	297	67	85	476	536
097 Hirvensalmi	70	104	96	88	52	65	218	257
171 Joroinen	54	84	168	163	30	38	253	286
178 Juva	163	246	280	268	82	93	524	607
213 Kangasniemi	135	212	229	218	53	65	416	496
246 Kerimäki	52	78	112	109	37	43	201	230
491 Mikkelä	235	354	349	328	124	147	708	829
507 Mäntyharju	176	252	161	149	65	77	403	478
588 Pertunmaa	40	62	85	79	33	40	159	181
593 Pieksämäki	169	252	407	390	73	94	650	737
618 Punkaharju	50	73	105	104	29	32	183	209

Table 8b. Continued

Forestry centre	Pine		Spruce		Deciduous tree species		All tree species	
	Branches, foliage and stem residual	Stumps and big roots	Branches, foliage and stem residual	Stumps and big roots	Branches, foliage and stem residual	Stumps and big roots	Branches, foliage and stem residual	Stumps and big roots
Municipality	1 000 t							
623 Puumala	151	201	78	68	53	60	282	330
681 Rantasalmi	54	84	99	95	39	48	192	227
696 Ristiina	106	151	106	99	42	51	254	301
740 Savonlinna	150	221	254	239	85	102	489	562
768 Sulkava	75	107	86	81	34	38	196	225
Total	1 823	2 695	2 999	2 849	923	1 113	5 745	6 657
Etelä-Pohjanmaa								
005 Alajärvi	109	157	69	62	27	30	205	248
010 Alavus	92	128	47	39	27	23	166	191
052 Evijärvi	22	29	33	27	14	16	69	73
074 Halsua	42	58	15	11	24	23	80	93
095 Himanka	22	30	29	26	11	11	62	66
145 Ilmajoki	57	75	93	77	18	24	168	175
151 Isojoki	75	99	104	88	19	24	197	212
152 Isokyrö	20	25	32	27	10	14	62	66
164 Jalasjärvi	85	115	55	46	18	20	157	181
217 Kannus	36	49	35	30	15	16	86	95
218 Karjoki	14	18	33	28	6	7	52	53
232 Kauhajoki	125	160	120	99	31	37	276	296
233 Kauhava	103	132	89	70	50	55	241	257
236 Kaustinen	25	34	25	21	12	12	62	67
272 Kokkola-Karleby	107	149	130	109	57	64	294	322
300 Kuortane	55	82	45	40	12	13	111	135
301 Kurikka	78	100	135	114	31	39	245	253
399 Laihia	37	48	73	61	19	27	129	136
403 Lappajärvi	41	54	34	28	19	19	94	101
408 Lapua	52	70	60	51	28	30	140	151
421 Lestijärvi	32	44	34	29	22	22	88	94
584 Perho	60	80	46	39	31	32	137	151
743 Seinäjoki	127	170	114	91	36	43	276	304
759 Soini	49	71	46	42	16	18	112	131
846 Teuva	37	47	89	76	17	20	142	142
849 Toholampi	46	64	48	40	18	21	113	125
863 Toysä	43	64	41	36	11	11	94	111
924 Veteli	34	46	37	32	15	15	85	94
934 Vimpeli	20	28	23	20	10	10	53	59
942 Vähäkyrö	10	14	17	16	8	10	34	40
989 Ähtäri	78	112	96	89	22	26	196	227
Total	1 731	2 350	1 845	1 564	653	734	4 228	4 648
Keski-Suomi								
077 Hankasalmi	39	63	141	140	27	35	207	238
172 Joutsa	90	142	198	182	87	104	375	427
179 Jyväskylä	95	153	306	292	64	74	465	520
182 Jämsä	129	204	372	363	58	72	559	638
216 Kannonkoski	43	64	83	77	22	26	148	167
226 Karstula	83	120	112	101	43	46	237	267
249 Keuruu	126	187	280	267	53	64	459	519
256 Kinnula	43	59	54	47	23	24	119	129
265 Kivijärvi	53	77	73	67	24	26	150	171
275 Konnevesi	39	61	153	149	26	31	218	242
291 Kuhmoinen	62	97	213	207	32	36	306	341
312 Kyyjärvi	36	51	34	30	15	17	85	98
410 Laukaa	44	70	142	139	25	34	211	243
435 Luhanka	31	45	47	45	26	27	105	117
495 Multia	78	113	138	129	39	41	255	283
500 Muurame	11	18	46	45	9	9	66	72
592 Petäjävesi	27	44	86	83	12	15	126	142
601 Pihliperä	58	76	148	138	34	41	240	255
729 Saarijärvi	116	173	248	229	62	69	425	470
850 Toivakka	34	55	68	63	23	27	125	144
892 Uurainen	20	32	63	61	10	12	93	105
931 Viitasaari	71	105	236	214	57	55	364	374
992 Äänekoski	70	107	218	215	37	46	326	367
Total	1 396	2 117	3 461	3 282	808	931	5 665	6 330
Pohjois-Savo								
140 Iisalmi	24	33	143	142	20	25	187	200
174 Juankoski	26	36	122	120	21	22	168	179
204 Kaavi	52	77	181	176	33	31	266	284
227 Karttula	38	59	134	132	29	36	201	226

Table 8b. Continued

Forestry centre	Pine		Spruce		Deciduous tree species		All tree species	
	Branches, foliage and stem residual	Stumps and big roots	Branches, foliage and stem residual	Stumps and big roots	Branches, foliage and stem residual	Stumps and big roots	Branches, foliage and stem residual	Stumps and big roots
Municipality	1 000 t							
239 Keitele	20	30	86	86	15	17	120	132
263 Kiuruvesi	39	52	152	144	34	47	225	243
297 Kuopio	88	121	411	403	78	90	578	615
402 Lapinlahti	21	28	131	131	17	20	169	180
420 Leppävirta	110	157	450	446	76	100	636	703
476 Maaninka	18	26	138	136	16	18	172	181
534 Nilsjä	40	55	204	203	27	32	271	289
595 Pielavesi	50	73	240	232	33	41	322	346
686 Rautalampi	49	75	116	114	29	37	194	227
687 Rautavaara	59	85	174	164	34	31	268	280
749 Siilinjärvi	15	22	113	114	12	14	141	150
762 Sonkajärvi	59	84	178	169	37	36	274	289
778 Suonenjoki	70	107	207	201	40	52	317	360
844 Tervo	28	44	70	68	23	30	121	141
857 Tuusniemi	37	54	182	179	30	35	249	268
915 Varkaus	48	71	125	124	34	41	206	236
916 Varpaisjärvi	23	32	95	94	15	18	134	144
921 Vesanto	28	44	79	79	17	23	123	146
925 Vieremä	34	47	109	102	26	29	169	178
Total	976	1 411	3 839	3 758	696	827	5 511	5 997
Pohjois-Karjala								
146 Ilomantsi	134	188	385	365	125	128	644	681
167 Joensuu	160	238	600	553	133	137	892	928
176 Juuka	97	143	274	254	67	67	438	464
248 Kesälahti	40	55	66	62	22	23	128	140
260 Kitee	63	89	180	170	49	52	292	311
276 Kontiolahti	62	91	150	139	42	44	253	274
309 Outokumpu	44	65	54	51	20	22	118	139
422 Lieksa	245	366	418	391	153	151	816	907
426 Liperi	59	87	116	112	36	38	211	237
541 Nurmes	115	172	316	298	102	81	533	551
607 Polvijärvi	64	90	92	83	42	44	198	218
707 Rääkkylä	46	67	77	75	26	28	149	169
848 Tohmajärvi	46	69	188	174	40	43	275	286
911 Valtimo	36	53	135	128	38	36	209	217
Total	1 211	1 774	3 050	2 854	895	894	5 157	5 522
Kainuu								
105 Hyrynsalmi	136	201	300	280	70	70	505	551
205 Kajaani	133	188	125	118	54	47	311	353
290 Kuhmo	628	973	777	704	183	166	1 588	1 843
578 Paltamo	74	107	169	157	40	42	283	306
620 Puolanka	130	179	525	483	121	113	777	775
697 Ristijärvi	54	80	171	161	25	28	251	268
765 Sotkamo	205	301	407	381	124	98	736	780
777 Suomussalmi	613	890	840	706	217	205	1 670	1 801
785 Vaala	82	106	55	47	37	39	175	192
Total	2 056	3 025	3 369	3 035	872	808	6 297	6 868
Pohjois-Pohjanmaa								
009 Alavieska	14	16	15	13	9	9	39	38
069 Haapajärvi	43	56	79	73	30	35	152	164
071 Haapavesi	44	55	74	66	33	39	152	159
072 Hailuoto	19	24	8	6	2	3	29	33
084 Haukipudas	40	51	48	40	13	16	102	107
139 Ii	101	128	120	104	40	42	261	274
208 Kalajoki	31	36	29	25	20	20	80	81
244 Kempele	6	8	7	6	3	4	17	18
255 Kiiminki	29	37	42	37	8	10	79	83
305 Kuusamo	530	701	1 072	908	296	191	1 898	1 799
317 Kärsämäki	29	38	60	54	25	28	114	120
425 Liminka	33	41	21	17	19	20	73	79
436 Lumijoki	12	15	9	7	6	7	27	29
483 Merijärvi	17	19	19	16	9	9	45	44
494 Muhos	50	63	34	29	23	24	107	117
535 Nivala	26	33	43	39	18	19	86	91
563 Oulainen	36	40	44	39	21	22	101	101
564 Oulu	114	148	116	100	31	37	261	284
567 Oulunsalo	6	8	5	5	2	3	14	16
615 Pudasjärvi	216	306	563	491	174	143	953	940
625 Pyhäjoki	36	39	33	26	23	24	92	89

Table 8b. Continued

Forestry centre	Pine		Spruce		Deciduous tree species		All tree species	
	Branches, foliage and stem residual	Stumps and big roots	Branches, foliage and stem residual	Stumps and big roots	Branches, foliage and stem residual	Stumps and big roots	Branches, foliage and stem residual	Stumps and big roots
Municipality	1 000 t							
626 Pyhäsalmi	64	78	148	133	46	57	258	268
630 Pyhäntä	56	72	51	43	27	29	134	145
678 Raahe	43	53	46	40	25	25	115	118
691 Reisjärvi	27	36	38	35	14	15	79	86
746 Sievi	38	49	39	35	20	21	97	106
748 Siikajoki	60	75	44	37	38	39	142	151
791 Siikalatva	112	149	102	83	92	97	306	329
832 Taivalkoski	177	250	559	485	139	103	874	839
859 Tyrnävä	28	35	18	15	14	15	60	64
889 Utajärvi	115	148	79	68	42	42	236	258
926 Vihanti	33	42	37	32	17	18	87	93
972 Yli-Ii	49	62	54	47	17	16	119	125
977 Ylivieska	33	40	42	37	23	24	98	100
Total	2 268	2 951	3 699	3 189	1 321	1 208	7 288	7 348
Lapland								
047 Enontekiö	238	314	50	41	215	109	503	464
148 Inari	2 491	3 414	560	493	854	461	3 906	4 368
240 Kemi	1	1	23	17	7	7	31	25
241 Keminmaa	16	21	107	87	47	52	170	160
261 Kittilä	283	384	945	785	624	413	1 852	1 582
273 Kolari	181	226	143	121	100	73	423	419
320 Kemijärvi	185	219	274	226	159	112	617	557
498 Muonio	262	331	282	233	108	62	653	626
583 Pelkosenniemi	57	77	226	184	98	72	381	334
614 Posio	181	217	426	364	122	79	728	660
683 Ranua	78	112	218	189	89	68	385	368
698 Rovaniemi	443	500	670	557	304	243	1 418	1 300
732 Salla	319	427	1 291	1 095	342	224	1 952	1 746
742 Savukoski	389	577	1 044	906	334	226	1 767	1 709
751 Simo	46	59	131	107	47	47	225	213
758 Sodankylä	713	970	1 351	1 112	668	425	2 732	2 507
845 Tervola	36	46	202	172	103	109	341	327
851 Tornio	22	28	207	171	94	90	323	289
854 Pello	73	109	118	99	83	72	274	280
890 Utsjoki	1	2	7	6	5	3	13	10
976 Ylitornio	64	88	113	89	45	41	222	218
Total	6 081	8 119	8 386	7 054	4 449	2 987	18 916	18 161

Table 8c. The biomass of the tree compartments available for energy wood by tree species in young thinning stands on forest land available for wood supply by forestry centres. Stands with proposed cutting for the first 5-year period selected. The assessed removal by stand ranges from 28 to 43 % of the growing stock.

Forestry centre	Pine			Spruce			Broadleaved tree species			All tree species		
	Stem including bark	Branches	Foliage	Stem including bark	Branches	Foliage	Stem including bark	Branches	Foliage	Stem including bark	Branches	Foliage
Municipality	1 000 t											
Åland												
035 Brändö	2	1	0	0	0	0	4	1	0	6	1	1
043 Eckerö	9	3	1	2	1	1	12	2	1	23	6	2
060 Finström	9	3	1	3	1	1	16	3	1	27	7	3
062 Föglö	8	2	1	2	1	0	8	2	1	18	4	2
065 Geta	4	1	0	1	0	0	4	1	0	9	2	1
076 Hammarland	11	3	1	3	1	1	16	3	1	30	7	3
170 Jomala	11	3	1	3	1	1	17	3	1	30	7	3
295 Kumlinge	1	0	0	0	0	0	2	0	0	3	1	0
318 Kökar	0	0	0	0	0	0	0	0	0	0	0	0
417 Lemland	10	3	1	3	1	1	16	3	1	29	7	3
438 Lumparland	3	1	0	1	0	0	3	1	0	6	1	1
478 Mariehamn-Maarianhamina	0	0	0	0	0	0	1	0	0	2	0	0
736 Saltvik	8	2	1	2	1	0	8	2	1	18	4	2
766 Sottunga	1	0	0	0	0	0	1	0	0	1	0	0
771 Sund	8	2	1	2	1	0	8	2	1	18	4	2
941 Vårdö	5	1	1	1	0	0	4	1	0	10	2	1
Total	90	26	10	22	8	6	120	23	8	232	56	24
Rannikko/Etelärannikko												
049 Espoo-Esbo	14	4	1	9	3	2	12	2	1	36	9	4
078 Hanko-Hangö	5	1	0	3	1	1	4	1	0	11	3	1
091 Helsinki-Helsingfors	5	1	1	3	1	1	4	1	0	12	3	2
092 Vantaa-Vanda	8	2	1	6	2	2	11	2	1	25	7	3
149 Ingå-Inkoo	17	5	2	7	3	2	11	2	1	35	9	5
235 Kauniainen-Grankulla	0	0	0	0	0	0	0	0	0	0	0	0
257 Kirkkonummi-Kyrkslätt	19	5	2	9	3	2	13	2	1	41	10	5
322 Kemiönsaari	25	6	2	9	3	3	14	2	1	49	12	6
407 Lapinjärvi-Lapträsk	17	4	2	17	5	4	15	3	1	49	12	6
424 Liljendal	6	1	1	5	2	1	4	1	0	15	4	2
434 Loviisa-Lovisa	4	1	0	2	1	0	1	0	0	7	2	1
444 Länsi-Turunmaa	28	7	2	12	5	4	23	4	2	63	15	8
585 Pernå-Pernaja	28	7	2	21	6	5	17	3	1	66	16	8
638 Porvoo-Borgå	40	10	4	27	9	7	28	5	1	96	23	12
701 Ruotsinpyhtää-Strömfors	18	4	2	16	5	4	14	2	1	48	12	6
710 Raasepori	56	15	5	23	8	7	40	7	3	120	30	14
753 Sipoo-Sibbo	18	5	2	15	5	4	14	3	1	48	13	6
755 Siuntio-Sjundeå	11	3	1	7	3	2	13	2	1	31	7	4
Total	319	81	29	190	65	50	242	41	14	751	187	93
Rannikko/Pohjanmaan rannikko												
231 Kaskinen-Kaskö	0	0	0	0	0	0	0	0	0	0	0	0
280 Korsnäs	14	4	1	4	2	1	10	2	1	28	7	4
287 Kristinestad-Kristiinakaupunki	55	14	6	11	4	3	17	3	1	83	21	10
288 Kronoby-Kruunupyö	67	16	6	14	6	5	46	8	3	127	30	14
440 Larsmo-Luoto	10	3	1	2	1	1	8	1	0	21	5	2
475 Malax-Maalahahti	31	8	3	8	3	3	24	4	2	63	16	8
499 Korsholm-Mustasaari	64	17	6	25	11	9	45	8	3	133	36	19
545 Närpes-Närpiö	48	12	5	13	5	4	16	2	1	78	20	10
559 Oravais-Oravainen	9	2	1	4	2	1	8	1	1	21	5	3
598 Jakobstad-Pietarsaari	5	1	0	2	1	1	6	1	0	13	3	1
599 Pedersöre-Pedersören kunta	72	18	7	15	6	5	53	9	4	139	33	15
893 Nykarleby-Uusikaarlepyy	36	9	4	14	5	4	24	4	1	73	18	9
905 Vaasa-Vasa	10	3	1	4	1	1	10	2	1	24	6	3
945 Vöörä-Maxmo Vöyri-Maksamaa	33	9	3	12	5	4	30	5	2	74	19	9
Total	454	116	45	129	53	41	295	50	20	878	219	106
Lounais-Suomi												
019 Aura	3	1	0	1	1	0	3	0	0	7	2	1
050 Eura	23	7	2	19	7	5	26	4	2	68	18	9
051 Eurajoki	18	5	2	24	9	7	22	3	1	64	18	10
079 Harjavalta	8	2	1	8	3	2	7	1	0	23	6	3
099 Honkajoki	20	5	2	2	1	0	5	1	0	27	7	3
102 Huittinen	27	7	3	27	9	7	24	4	2	77	20	11
181 Jämijärvi	14	4	1	4	1	1	7	1	0	25	6	3
202 Kaarina	5	1	0	2	1	1	5	1	0	13	3	2
214 Kankaanpää	51	13	5	8	3	2	19	3	1	78	19	9
230 Karvia	31	8	3	2	1	1	7	1	1	41	10	4

Table 8c. Continued

Forestry centre	Pine			Spruce			Broadleaved tree species			All tree species		
	Stem including bark	Branches	Foliage	Stem including bark	Branches	Foliage	Stem including bark	Branches	Foliage	Stem including bark	Branches	Foliage
Municipality	1 000 t											
254 Kiiokoinen	10	2	1	5	2	1	5	1	0	19	5	2
271 Kokemäki	28	7	3	19	6	4	23	4	1	70	17	9
284 Koski T.I.	5	1	1	1	1	0	6	2	0	13	4	1
304 Kustavi	4	1	0	2	1	1	3	1	0	9	2	1
319 Köyliö	4	1	1	5	2	1	6	1	0	16	4	2
400 Laitila	20	6	2	13	5	4	13	2	1	46	13	7
413 Lavia	24	6	2	12	4	3	7	1	0	43	11	5
423 Lieto	6	2	1	3	1	1	4	1	0	13	3	2
430 Loimaa	23	6	2	25	9	6	11	2	1	59	16	9
442 Luvia	7	2	1	8	3	2	9	1	0	24	6	3
480 Marttila	7	2	1	4	1	1	7	1	0	18	5	2
481 Masku	6	2	1	3	1	1	5	1	0	14	3	2
484 Merikarvia	31	8	3	10	4	3	14	2	1	55	14	7
503 Mynämäki	25	6	2	12	4	3	16	3	1	53	13	7
529 Naantali	8	2	1	3	1	1	6	1	0	17	4	2
531 Nakkila	8	2	1	9	3	2	9	1	0	26	7	4
537 Noormarkku	19	5	2	11	4	3	10	1	1	41	10	5
538 Nousiainen	8	2	1	4	1	1	5	1	0	17	4	2
561 Oripää	5	1	0	2	1	1	3	0	0	9	2	1
577 Paimio	9	2	1	3	1	1	6	1	0	19	5	2
608 Pomarkku	18	4	2	8	3	2	5	1	0	31	8	4
609 Pori	12	3	1	16	5	4	18	2	1	46	11	6
631 Pyhäranta	6	2	1	5	2	2	5	1	0	16	5	3
636 Pöytyä	36	9	3	17	6	5	25	4	2	77	19	10
680 Raisio	1	0	0	1	0	0	1	0	0	3	1	0
684 Rauma	17	5	2	13	6	4	15	2	1	45	13	7
704 Rusko	5	1	0	2	1	1	4	1	0	11	3	1
734 Salo	90	23	8	38	14	11	74	12	5	201	49	24
738 Sauvo	10	2	1	4	2	1	8	1	0	22	5	3
747 Siikainen	39	10	4	8	3	2	16	3	1	62	16	7
761 Somero	25	6	2	18	7	6	25	4	2	68	17	10
783 Säkyä	4	1	0	2	1	1	5	1	0	11	3	1
833 Taivassalo	4	1	0	1	1	0	3	0	0	8	2	1
838 Tarvasjoki	4	1	0	2	1	1	3	0	0	8	2	1
853 Turku-Åbo	7	2	1	3	1	1	7	1	0	17	4	2
886 Ulvila	27	7	3	18	6	4	19	3	1	65	15	8
895 Uusikaupunki	18	5	2	9	4	3	15	2	1	42	11	6
918 Vehmaa	6	1	1	3	1	1	4	1	0	13	3	2
Total	786	204	76	420	152	117	545	88	34	1 751	444	228
Häme-Uusimaa												
015 Artjärvi	7	2	1	7	2	2	9	1	0	22	6	3
016 Asikkala	23	6	2	29	10	8	38	6	2	90	22	12
018 Askola	9	2	1	10	3	2	10	2	0	28	7	4
061 Forssa	6	2	1	5	2	2	9	2	1	20	5	3
081 Hartola	19	6	2	31	10	8	39	6	3	89	23	14
082 Hattula	15	4	1	20	7	5	24	4	1	59	15	8
086 Hausjärvi	17	4	1	18	6	4	13	2	1	48	12	6
098 Hollola	17	5	2	24	8	6	27	5	2	68	17	9
103 Humppila	6	2	1	2	1	1	1	0	0	10	3	1
106 Hyvinkää	13	3	1	18	6	4	14	3	1	45	12	6
109 Hämeenlinna	90	24	8	115	39	28	106	18	6	312	81	42
111 Heinola	37	9	4	29	9	7	39	7	3	105	26	13
165 Janakkala	22	6	2	31	10	8	32	5	2	84	22	11
169 Jokioinen	5	1	0	2	1	1	2	0	0	9	2	1
186 Järvenpää	1	0	0	1	0	0	2	0	0	4	1	1
223 Karjalohja	5	2	1	3	1	1	7	1	0	15	4	2
224 Karkkila	15	4	1	12	4	3	15	3	1	43	10	5
245 Kerava	1	0	0	1	0	0	1	0	0	3	1	0
283 Hämeenkoski	8	2	1	14	5	3	14	3	1	36	9	5
316 Kärkölä	9	2	1	16	5	4	13	3	1	38	10	5
398 Lahti	3	1	0	3	1	1	6	1	0	12	3	2
433 Loppi	27	7	3	29	10	7	30	5	2	86	22	12
444 Lohja	15	4	1	10	4	3	22	4	1	47	11	5
504 Myrskylä-Mörskom	9	2	1	11	4	3	12	2	1	32	8	4
505 Mäntsälä	25	6	2	40	13	9	25	5	2	90	23	12
532 Nastola	8	2	1	10	4	3	18	3	1	36	9	5
540 Nummi-Pusula	27	7	3	16	6	5	27	4	2	70	17	9
543 Nurmijärvi	13	3	1	14	5	4	21	4	1	48	12	6
560 Orimattila	22	6	2	25	9	6	26	4	1	73	19	10
576 Padasjoki	29	7	3	32	11	8	30	5	2	91	23	12

Table 8c. Continued

Forestry centre	Pine			Spruce			Broadleaved tree species			All tree species		
	Stem including bark	Branches	Foliage	Stem including bark	Branches	Foliage	Stem including bark	Branches	Foliage	Stem including bark	Branches	Foliage
Municipality	1 000 t											
611 Pornainen	7	2	1	8	2	2	9	2	0	23	6	3
616 Pukkila	5	1	0	7	2	2	9	2	0	20	5	3
694 Riihimäki	4	1	0	6	2	1	6	1	0	16	4	2
781 Sysmä	17	5	2	36	12	10	59	10	4	112	26	16
834 Tammela	36	9	3	22	8	7	30	5	2	88	22	11
858 Tuusula	8	2	1	9	3	2	13	2	1	30	8	4
927 Vihti	27	7	2	21	7	6	33	6	2	81	20	10
981 Ypäjä	6	2	1	2	1	1	2	0	0	10	3	1
Total	612	160	58	688	232	174	795	135	46	2 095	526	279
Kaakkois-Suomi												
075 Hamina	55	13	5	24	8	6	25	4	2	105	26	13
142 Iitti	27	7	3	28	9	7	34	6	2	89	21	11
153 Imatra	8	2	1	8	2	2	7	1	0	24	6	3
285 Kotka	17	4	2	10	3	2	11	2	1	37	9	5
286 Kouvola	174	41	16	84	28	22	108	19	7	366	87	45
405 Lappeenranta	67	17	7	39	13	10	47	8	3	153	37	20
416 Lemi	17	4	2	7	2	2	14	2	1	37	9	4
441 Luumäki	66	16	6	27	9	7	40	7	3	133	32	16
489 Miehikkälä	43	10	4	17	6	5	18	3	1	78	20	10
580 Parikkala	37	10	4	35	11	9	50	9	4	122	30	16
624 Pyhtää-Pyttis	17	4	2	13	4	3	14	2	1	44	11	6
689 Rautjärvi	22	6	2	28	9	7	27	4	2	77	19	11
700 Ruokolahdi	77	19	8	41	13	10	59	10	4	177	41	22
739 Savitaipale	53	12	5	16	5	4	31	5	2	100	22	11
775 Suomenniemi	35	8	3	10	3	2	13	2	1	57	13	6
831 Taipalsaari	39	9	3	9	3	2	15	3	1	64	14	7
935 Virolahti	35	9	3	16	6	5	17	3	1	68	17	9
978 Ylämaa	41	10	4	16	6	4	16	3	1	73	18	9
Total	830	201	78	427	141	110	546	92	37	1 803	434	225
Pirkanmaa												
020 Akaa	2	1	0	4	1	1	6	1	0	12	3	2
108 Hämeenkyrö	23	5	2	17	6	5	27	4	2	66	15	8
143 Ikaalinen	49	12	5	24	8	6	34	6	2	107	26	13
177 Juupajoki	12	3	1	10	3	3	13	2	1	35	8	5
211 Kangasala	9	3	1	11	4	3	26	4	2	45	10	6
250 Kihniö	42	11	4	5	2	1	11	2	1	57	14	6
289 Kuhmalahti	7	2	1	8	3	2	9	1	0	24	6	3
310 Kylmäkoski	5	1	1	4	2	1	7	1	0	17	4	2
418 Lempäälä	1	0	0	7	3	2	13	2	1	22	5	3
508 Mänttä-Vilppula	35	9	3	27	10	7	39	6	2	102	25	13
536 Nokia	6	2	1	7	2	2	14	2	1	27	6	3
562 Orivesi	41	10	4	33	11	9	44	7	3	118	28	15
581 Parkano	93	24	9	15	5	4	27	5	2	135	33	15
604 Pirkkala	0	0	0	2	1	1	4	1	0	7	1	1
619 Punkalaidun	14	3	1	8	3	2	9	2	0	32	8	4
635 Pälkäne	25	7	2	42	14	10	40	7	2	106	28	15
702 Ruovesi	47	12	4	35	12	9	44	7	3	127	31	16
790 Sastamala	109	24	9	45	16	12	66	11	5	219	51	26
837 Tampere	24	6	2	21	7	6	29	4	2	74	17	10
887 Urjala	17	4	1	8	3	2	16	3	1	42	10	5
908 Valkeakoski	4	1	0	7	2	2	15	2	1	26	5	3
922 Vesilähti	7	2	1	6	2	2	9	1	1	22	6	3
936 Virrat	117	30	12	28	9	7	35	6	2	180	45	21
980 Ylöjärvi	80	20	8	39	14	11	57	9	4	176	43	22
Total	770	191	73	414	143	109	595	96	38	1 778	430	220
Etelä-Savo												
046 Enonkoski	16	4	2	20	6	5	16	3	1	52	13	8
090 Heinävesi	73	19	7	69	24	19	57	11	4	199	54	30
097 Hirvensalmi	17	5	2	21	7	5	36	6	3	75	18	10
171 Joroinen	46	11	5	19	8	6	42	8	3	107	26	14
178 Juva	94	23	9	45	15	12	52	9	4	191	47	25
213 Kangasniemi	58	14	6	33	11	9	49	9	4	140	34	19
246 Kerimäki	33	9	4	35	11	9	50	9	4	118	29	16
491 Mikkeli	99	25	10	66	22	17	90	16	7	255	63	34
507 Mäntyharju	95	22	8	37	12	9	54	9	4	186	43	21
588 Pertunmaa	17	5	2	22	7	6	30	5	2	70	17	10
593 Pieksämäki	111	26	11	70	25	20	111	20	8	292	71	39
618 Punkaharju	35	9	4	25	8	6	43	7	3	103	25	13
623 Puumala	119	26	10	15	5	4	46	7	3	180	38	17

Table 8c. Continued

Forestry centre	Pine			Spruce			Broadleaved tree species			All tree species		
	Stem including bark	Branches	Foliage	Stem including bark	Branches	Foliage	Stem including bark	Branches	Foliage	Stem including bark	Branches	Foliage
Municipality	1 000 t											
681 Rantasalmi	32	9	3	33	11	9	33	6	2	99	25	15
696 Ristiina	46	11	4	21	7	5	31	5	2	98	23	12
740 Savonlinna	87	22	9	72	23	19	86	15	6	246	60	34
768 Sulkava	48	12	5	23	7	6	42	7	3	114	26	14
Total	1 028	249	99	627	210	166	870	155	64	2 525	614	329
Etelä-Pohjanmaa												
005 Alajärvi	76	19	8	9	4	3	25	5	2	110	28	12
010 Alavus	51	13	5	3	1	1	12	2	1	66	17	7
052 Evijärvi	28	6	3	7	3	2	20	3	1	55	13	6
074 Halsua	27	7	3	1	0	0	10	2	1	38	10	4
095 Himanka	23	5	2	3	1	1	14	3	1	40	9	4
145 Ilmajoki	44	11	4	7	3	2	14	3	1	64	17	7
151 Isojoki	56	15	6	7	3	2	16	3	1	79	20	9
152 Isokyrö	15	4	2	4	2	1	7	1	0	25	6	3
164 Jalasjärvi	54	14	5	5	2	2	14	2	1	73	19	8
217 Kannus	35	8	3	4	2	1	22	4	2	61	14	6
218 Karjoki	14	3	1	2	1	0	3	0	0	18	4	2
232 Kauhajoki	81	23	9	8	3	2	21	4	2	110	30	13
233 Kauhava	87	20	8	19	8	6	48	8	3	155	36	17
236 Kaustinen	28	7	3	4	2	1	16	3	1	48	11	5
272 Kokkola-Karleby	107	26	10	16	7	5	64	11	4	188	44	20
300 Kuortane	33	9	4	3	1	1	8	2	1	45	11	5
301 Kurikka	64	16	6	9	4	3	17	3	1	90	23	11
399 Laihia	28	7	3	7	3	2	13	2	1	49	12	6
403 Lappajärvi	33	8	3	8	3	2	20	4	1	61	14	7
408 Lapua	54	13	5	11	4	3	28	5	2	93	22	10
421 Lestijärvi	39	10	4	7	2	2	23	4	2	69	16	7
584 Perho	56	14	5	7	3	2	25	5	2	87	21	9
743 Seinäjoki	98	25	10	13	6	4	33	6	2	145	36	16
759 Soini	52	13	5	7	3	2	18	3	1	77	19	8
846 Teuva	42	10	4	4	1	1	7	1	0	52	12	6
849 Toholampi	36	9	3	6	2	2	17	3	1	59	14	6
863 Töysä	23	6	2	2	1	1	4	1	0	29	8	3
924 Veteli	36	8	3	5	2	1	19	4	1	61	14	6
934 Vimpeli	21	5	2	3	1	1	10	2	1	34	8	4
942 Vähäkyrö	8	2	1	2	1	1	8	1	1	18	4	2
989 Ähtäri	80	20	8	13	5	4	32	6	2	124	31	14
Total	1 427	355	140	206	82	62	590	107	42	2 223	544	244
Keski-Suomi												
077 Hankasalmi	33	8	3	13	5	4	35	6	3	80	19	10
172 Joutsa	37	10	4	34	12	10	62	10	5	134	32	18
179 Jyväskylä	56	14	6	37	13	11	64	10	4	156	38	21
182 Jämsä	80	20	8	52	19	15	66	11	4	198	50	28
216 Kannonkoski	41	10	4	14	5	4	25	5	2	81	19	9
226 Karstula	81	19	7	19	7	6	39	7	3	139	33	16
249 Keuruu	101	25	10	38	14	10	62	11	4	202	50	24
256 Kinnula	44	11	4	8	3	2	22	4	2	74	18	8
265 Kivijärvi	45	11	4	11	4	3	21	4	1	77	19	9
275 Konnevesi	33	9	4	15	6	5	31	6	2	79	20	11
291 Kuhmoinen	30	8	3	21	8	6	26	4	2	77	19	11
312 Kyyjärvi	36	8	3	6	2	2	16	3	1	59	14	6
410 Laukaa	33	8	3	17	6	5	32	6	2	82	20	11
435 Luhanka	5	1	1	7	3	2	15	2	1	27	7	4
495 Multia	61	15	6	15	6	4	29	5	2	106	26	12
500 Muurame	6	2	1	5	2	1	9	1	1	20	5	3
592 Petäjävesi	26	7	3	10	4	3	21	4	1	58	15	7
601 Pihtipudas	128	31	13	41	16	11	62	11	5	230	59	29
729 Saarijärvi	105	25	10	36	13	10	72	13	5	214	52	25
850 Toivakka	22	5	2	13	4	3	22	4	2	57	14	7
892 Uurainen	19	5	2	6	2	2	14	3	1	39	10	5
931 Viitasaari	102	26	11	28	12	10	109	24	9	238	63	29
992 Äänekoski	62	16	7	26	10	8	44	8	3	132	35	18
Total	1 186	295	118	473	177	139	900	165	64	2 559	637	320
Pohjois-Savo												
140 Iisalmi	43	11	5	35	14	11	73	14	5	152	39	21
174 Juankoski	28	7	3	18	8	6	36	7	2	82	22	12
204 Kaavi	61	15	6	24	10	8	45	8	3	130	34	17
227 Karttula	31	8	3	21	8	6	38	7	3	90	23	12
239 Keitele	39	10	4	11	5	4	26	5	2	76	20	9

Table 8c. Continued

Forestry centre	Pine			Spruce			Broadleaved tree species			All tree species		
	Stem including bark	Branches	Foliage	Stem including bark	Branches	Foliage	Stem including bark	Branches	Foliage	Stem including bark	Branches	Foliage
Municipality	1 000 t											
263 Kiuruvesi	85	22	9	34	14	11	112	22	8	232	58	28
297 Kuopio	59	15	6	53	22	19	91	16	6	203	53	30
402 Lapinlahti	39	10	4	31	12	10	62	12	4	132	34	18
420 Leppävirta	69	17	7	87	30	25	103	19	7	259	66	38
476 Maaninka	26	7	3	21	8	7	44	8	3	91	23	13
534 Nilsjä	40	11	4	30	12	10	55	10	4	126	33	18
595 Pielavesi	85	22	9	56	23	18	103	19	7	244	65	34
686 Rautalampi	34	8	3	27	10	8	37	7	3	98	25	14
687 Rautavaara	84	21	8	26	11	9	52	10	4	162	43	21
749 Siilinjärvi	17	4	2	16	7	5	31	6	2	65	17	9
762 Sonkajärvi	109	28	11	40	17	13	91	17	7	240	62	31
778 Suonenjoki	48	12	5	30	11	9	47	9	4	125	32	17
844 Tervo	19	5	2	17	6	5	26	5	2	63	16	9
857 Tuusniemi	28	7	3	30	12	10	51	10	3	110	29	16
915 Varkaus	20	5	2	27	9	7	32	7	2	80	21	11
916 Varpaisjärvi	26	7	3	19	8	6	34	6	2	78	21	11
921 Vesanto	29	8	3	16	6	5	22	4	2	67	17	9
925 Vieremä	69	17	7	27	11	8	71	14	5	166	42	20
Total	1 091	279	110	697	274	219	1 282	242	89	3 070	795	419
Pohjois-Karjala												
146 Ilomantsi	396	98	36	50	24	18	108	23	9	554	145	63
167 Joensuu	190	46	18	80	32	25	155	33	12	426	112	55
176 Juuka	160	38	14	43	18	14	69	13	5	272	68	33
248 Kesälahti	29	7	3	16	5	4	27	5	2	72	17	9
260 Kitee	56	15	6	36	13	10	69	14	5	161	41	21
276 Kontiolahti	56	14	6	29	11	8	52	11	4	137	36	18
309 Outokumpu	31	8	3	19	7	6	30	6	2	80	21	11
422 Lieksa	430	108	41	81	35	27	165	33	13	676	176	81
426 Liperi	42	11	4	29	11	8	50	9	4	121	31	16
541 Nurmes	132	32	12	39	16	13	85	16	6	256	65	31
607 Polvijärvi	56	14	5	25	9	7	51	10	4	133	33	16
707 Rääkkylä	23	5	2	19	7	5	44	7	3	86	19	10
848 Tohmajärvi	73	17	7	33	13	10	53	11	4	158	41	21
911 Valtimo	57	15	6	22	9	7	50	10	4	129	34	16
Total	1 731	427	163	521	210	163	1 008	202	75	3 260	840	401
Kainuu												
105 Hyrynsalmi	85	24	9	28	12	8	67	14	5	180	49	22
205 Kajaani	151	36	14	22	10	8	108	21	8	282	67	30
290 Kuhmo	350	98	39	59	27	20	154	34	13	563	159	72
578 Paltamo	69	17	7	24	10	6	53	11	4	147	38	17
620 Puolanka	133	37	14	36	15	10	95	18	7	264	70	31
697 Ristijärvi	57	15	6	18	8	6	36	7	3	112	29	14
765 Sotkamo	163	43	17	50	21	16	139	29	11	351	93	44
777 Suomussalmi	283	89	34	34	16	12	95	21	8	412	125	55
785 Vaala	101	24	9	8	3	2	53	10	4	161	37	16
Total	1 392	384	149	280	120	89	799	165	63	2 470	668	301
Pohjois-Pohjanmaa												
009 Alavieska	27	6	2	3	1	1	10	2	1	39	9	4
069 Haapajärvi	82	19	7	18	8	6	47	9	3	147	36	17
071 Haapavesi	107	25	10	17	8	6	55	10	4	179	42	19
072 Hailuoto	10	2	1	1	0	0	7	1	1	18	4	2
084 Haukipudas	36	9	3	4	2	1	15	3	1	55	13	6
139 Ii	100	26	10	20	8	6	49	10	4	169	44	19
208 Kalajoki	81	18	7	7	3	2	31	6	2	120	27	12
244 Kempele	7	2	1	1	0	0	4	1	0	12	3	1
255 Kiiminki	32	8	3	2	1	1	12	2	1	46	11	4
305 Kuusamo	209	68	24	18	11	7	65	16	7	292	94	38
317 Kärsämäki	93	21	8	13	6	5	44	8	3	150	35	16
425 Liminka	44	11	4	3	1	1	31	6	2	78	18	8
436 Lumijoki	13	3	1	1	1	0	12	2	1	26	6	3
483 Merijärvi	25	6	2	3	1	1	9	2	1	36	9	4
494 Muhos	50	12	5	4	1	1	24	5	2	78	18	8
535 Nivala	40	9	4	10	4	3	23	4	2	73	18	8
563 Oulainen	47	11	4	9	4	3	23	4	2	80	20	9
564 Oulu	126	31	12	14	5	4	51	10	4	191	46	19
567 Oulunsalo	5	1	0	1	0	0	3	0	0	8	2	1
615 Pudasjärvi	367	102	38	39	15	10	121	27	10	528	144	59
625 Pyhäjoki	67	15	6	6	3	2	25	5	2	98	23	10
626 Pyhäsalmi	142	33	13	36	15	11	88	16	6	267	65	30

Table 8c. Continued

Forestry centre	Pine			Spruce			Broadleaved tree species			All tree species		
	Stem including bark	Branches	Foliage	Stem including bark	Branches	Foliage	Stem including bark	Branches	Foliage	Stem including bark	Branches	Foliage
Municipality	1 000 t											
630 Pyhäntä	86	21	8	8	3	2	46	9	3	140	33	14
678 Raahe	51	13	5	4	2	1	28	5	2	83	20	8
691 Reisjärvi	59	13	5	11	5	4	28	5	2	97	23	11
746 Sievi	89	20	8	13	6	5	38	7	3	140	34	16
748 Siikajoki	86	21	8	6	2	2	50	9	4	142	33	14
791 Siikalatva	242	58	23	22	9	6	156	30	11	421	97	40
832 Taivalkoski	115	36	13	10	4	3	35	8	3	160	49	19
859 Tyrnävä	35	9	3	2	1	1	19	4	1	56	13	5
889 Utajärvi	131	32	12	11	4	3	54	11	4	196	47	19
926 Vihanti	45	11	4	5	2	1	25	5	2	75	17	7
972 Yli-Ii	60	16	6	8	3	2	30	6	2	97	25	10
977 Ylivieska	52	12	5	10	4	3	28	5	2	89	21	10
Total	2 763	700	269	338	145	105	1 284	252	97	4 385	1 097	470
Lapland												
047 Enontekiö	1	0	0	0	0	0	4	1	0	5	1	0
148 Inari	79	23	10	0	0	0	0	0	0	80	24	10
240 Kemi	1	0	0	3	1	1	6	1	0	10	3	2
241 Keminmaa	16	4	2	27	11	9	43	9	3	86	24	14
261 Kittilä	102	35	13	11	5	3	51	13	5	164	53	21
273 Kolari	83	25	10	13	7	5	39	10	3	135	42	18
320 Kemijärvi	185	46	17	34	15	9	105	22	9	324	82	35
498 Muonio	5	2	1	2	1	1	5	1	0	12	3	2
583 Pelkosenniemi	55	15	6	16	7	4	75	17	7	146	38	17
614 Posio	122	33	12	18	7	5	25	6	2	165	46	19
683 Ranua	137	38	14	23	10	7	43	11	5	204	60	25
698 Rovaniemi	320	84	32	40	18	12	142	35	13	501	137	57
732 Salla	153	44	16	25	11	7	117	28	10	294	83	34
742 Savukoski	139	35	13	14	6	4	68	16	6	221	57	24
751 Simo	60	16	6	17	8	7	35	8	3	112	31	15
758 Sodankylä	176	52	21	21	10	7	78	17	7	275	80	36
845 Tervola	73	20	8	34	14	11	76	16	6	182	51	24
851 Tornio	23	6	2	31	13	10	93	17	7	146	36	19
854 Pello	64	20	8	13	6	4	38	13	4	116	38	15
890 Utsjoki	0	0	0	0	0	0	0	0	0	0	0	0
976 Ylitornio	73	19	7	34	15	11	70	17	6	177	50	24
Total	1 866	518	199	376	165	116	1 114	257	98	3 355	940	414

Table 8d. The biomass of the tree compartments available for energy wood by tree species in mature stands on forest land available for wood supply by forestry centres.

Forestry centre	Pine		Spruce		Broadleaved tree species		All tree species	
	Branches, foliage and stem residual	Stumps and big roots	Branches, foliage and stem residual	Stumps and big roots	Branches, foliage and stem residual	Stumps and big roots	Branches, foliage and stem residual	Stumps and big roots
Municipality	1 000 t							
Åland								
035 Brändö	6	8	4	4	5	5	15	16
043 Eckerö	22	32	21	18	10	11	52	61
060 Finström	23	33	24	22	14	15	61	69
062 Föglö	27	37	20	18	10	10	57	66
065 Geta	13	18	11	10	4	5	28	32
076 Hammarland	25	36	24	21	13	14	61	71
170 Jomala	25	37	26	24	13	14	64	75
295 Kumlinge	16	19	2	1	2	3	20	23
318 Kökar	0	0	0	0	4	2	5	2
417 Lemland	21	30	22	20	12	14	56	64
438 Lumparland	8	11	7	6	3	3	17	20
478 Mariehamn-Maarianhamina	1	1	1	1	1	1	2	3
736 Saltvik	28	40	24	22	9	9	61	71
766 Sottunga	2	3	2	1	1	1	5	5
771 Sund	21	31	18	16	8	8	47	56
941 Vårdö	18	25	15	13	5	5	37	43
Total	254	362	220	196	114	120	588	678
Rannikko/Etelärannikko								
049 Espoo-Esbo	23	32	59	56	23	25	105	113
078 Hanko-Hangö	16	24	27	25	5	6	48	55
091 Helsinki-Helsingfors	15	21	25	23	18	18	58	62
092 Vantaa-Vanda	13	20	33	30	23	24	69	73
149 Ingå-Inkoo	33	45	66	61	24	27	123	134
235 Kauniainen-Grankulla	0	0	1	1	0	0	1	1
257 Kirkkonummi-Kyrkslätt	27	38	60	56	19	21	106	115
322 Kemiönsaari	96	144	108	97	20	23	224	263
407 Lapinjärvi-Lapträsk	22	33	79	75	20	24	120	132
424 Liljendal	7	11	24	23	6	8	38	42
434 Loviisa-Lovisa	5	7	13	12	3	4	20	23
444 Länsi-Turunmaa	118	174	111	98	35	35	263	307
585 Pernå-Pernaja	35	52	111	107	30	36	176	196
638 Porvoo-Borgå	53	77	161	154	44	54	259	285
701 Ruotsinpyhtää-Strömfors	24	36	66	62	20	24	110	122
710 Raasepori	155	231	256	235	56	67	468	533
753 Sipoo-Sibbo	28	40	95	90	25	29	147	159
755 Siuntio-Sjundeå	14	20	36	33	11	11	60	65
Total	685	1 005	1 329	1 241	380	435	2 394	2 681
Rannikko/Pohjanmaan rannikko								
231 Kaskinen-Kaskö	0	1	1	1	1	1	2	2
280 Korsnäs	19	27	40	35	13	17	72	80
287 Kristinestad-Kristiinankaupunki	59	83	142	122	21	26	222	232
288 Kronoby-Kruunupyy	50	70	83	72	31	36	164	178
440 Larsmo-Luoto	9	14	16	13	9	12	34	39
475 Malax-Maalahti	41	57	76	66	30	38	146	161
499 Korsholm-Mustasaari	63	92	185	153	60	74	308	319
545 Närpes-Närpiö	73	93	173	146	25	32	271	271
559 Oravais-Oravainen	13	17	21	19	8	10	42	46
598 Jakobstad-Pietarsaari	5	8	6	5	5	5	16	17
599 Pedersöre-Pedersören kunta	51	74	75	65	35	41	161	180
893 Nykarleby-Uusikaarlepyy	56	77	83	69	24	33	164	179
905 Vaasa-Vasa	16	24	35	31	14	17	65	72
945 Vörå-Maxmo Vöyri-Maksamaa	43	59	78	72	28	36	149	168
Total	499	696	1 014	869	303	378	1 816	1 944
Lounais-Suomi								
019 Aura	9	13	12	11	3	4	24	28
050 Eura	66	103	84	76	26	31	177	210
051 Eurajoki	33	51	73	73	18	19	124	143
079 Harjavalta	9	14	16	16	3	3	28	33
099 Honkajoki	33	43	14	12	6	7	52	62
102 Huittinen	32	50	74	68	6	7	111	125
181 Jämijärvi	15	22	27	24	7	9	49	55
202 Kaarina	15	23	19	17	7	7	41	47
214 Kankaanpää	69	100	69	60	20	24	157	184
230 Karvia	50	68	20	17	10	11	81	96
254 Kiikoinen	10	15	26	24	9	8	45	46
271 Kokemäki	35	54	77	73	25	26	136	153

Table 8d. Continued

Forestry centre	Pine		Spruce		Broadleaved tree species		All tree species	
	Branches, foliage and stem residual	Stumps and big roots	Branches, foliage and stem residual	Stumps and big roots	Branches, foliage and stem residual	Stumps and big roots	Branches, foliage and stem residual	Stumps and big roots
Municipality	1 000 t							
284 Koski T.I.	15	24	33	31	9	12	57	67
304 Kustavi	21	30	14	12	6	5	41	48
319 Köyliö	27	40	32	30	5	6	64	77
400 Laihila	65	99	60	50	15	19	139	168
413 Lavia	28	41	51	48	18	17	97	106
423 Lieto	20	31	27	24	6	7	53	62
430 Loimaa	48	79	143	138	15	18	206	235
442 Luvia	12	17	38	39	7	8	57	64
480 Marttila	17	26	28	25	8	9	52	61
481 Masku	20	31	22	19	8	8	49	57
484 Merikarvia	50	76	78	71	19	24	147	170
503 Mynämäki	61	92	64	57	21	23	146	172
529 Naantali	38	56	34	30	11	11	83	97
531 Nakkila	10	15	26	28	5	6	41	49
537 Noormarkku	34	54	65	63	19	20	118	136
538 Nousiainen	23	36	28	25	7	8	59	69
561 Oripää	11	16	14	13	4	5	29	34
577 Paimio	28	43	35	31	8	9	71	83
608 Pomarkku	43	68	71	70	23	23	137	161
609 Pori	27	38	74	73	15	19	116	131
631 Pyhäranta	19	28	24	21	10	11	53	60
636 Pöytyä	87	132	111	101	32	36	230	269
680 Raisio	5	7	5	4	2	2	11	13
684 Rauma	63	92	73	67	32	35	168	194
704 Rusko	14	21	17	15	5	5	36	42
734 Salo	240	368	380	346	86	99	706	813
738 Sauvo	30	45	34	30	10	10	73	85
747 Siikainen	53	79	76	69	21	24	151	172
761 Somero	31	50	113	108	22	25	166	183
783 Säkyä	15	24	22	20	6	6	43	50
833 Taivassalo	16	23	12	11	6	5	34	39
838 Tarvasjoki	9	14	13	12	4	4	26	30
853 Turku-Åbo	20	31	26	24	10	10	56	64
886 Ulvila	32	50	71	70	20	22	124	142
895 Uusikaupunki	65	96	53	46	23	21	141	163
918 Vehmaa	21	30	17	15	8	7	45	52
Total	1 692	2 558	2 495	2 308	661	738	4 849	5 604
Häme-Uusimaa								
015 Artjärvi	9	13	39	37	8	10	56	60
016 Asikkala	44	66	179	171	52	59	275	296
018 Askola	10	15	47	46	11	14	69	75
061 Forssa	16	25	45	44	6	8	67	78
081 Hartola	56	88	149	137	57	67	262	293
082 Hattula	27	39	66	61	23	24	116	124
086 Hausjärvi	19	30	54	54	15	14	88	98
098 Hollola	30	46	109	107	25	26	164	179
103 Humppila	7	12	46	44	1	2	54	58
106 Hyvinkää	17	26	64	63	18	17	98	105
109 Hämeenlinna	129	199	466	458	106	113	701	769
111 Heinola	95	141	160	150	62	76	317	367
165 Janakkala	32	49	130	126	24	25	186	200
169 Jokioinen	7	10	28	26	1	2	36	38
186 Järvenpää	1	1	4	4	1	1	6	6
223 Karjalohja	9	12	15	14	7	8	31	34
224 Karkkila	17	25	65	63	15	17	98	105
245 Kerava	1	2	4	3	2	2	7	7
283 Hämeenkoski	10	15	43	43	9	8	62	67
316 Kärkölä	10	16	41	41	12	10	63	66
398 Lahti	6	10	24	22	6	5	36	38
433 Loppi	43	63	161	153	36	39	240	255
444 Lohja	20	29	50	47	18	19	88	94
504 Myrskylä-Mörskom	11	17	45	44	11	13	68	74
505 Mäntsälä	29	44	129	130	37	30	194	204
532 Nastola	26	37	66	63	25	27	117	127
540 Nummi-Pusula	34	48	80	74	26	28	140	150
543 Nurmijärvi	14	19	51	48	11	13	76	80
560 Orimattila	33	52	118	115	24	26	176	192
576 Padasjoki	45	68	180	172	48	53	273	292
611 Pornainen	7	10	29	29	8	9	44	48
616 Pukkila	5	8	23	22	6	6	34	37

Table 8d. Continued

Forestry centre	Pine		Spruce		Broadleaved tree species		All tree species	
	Branches, foliage and stem residual	Stumps and big roots	Branches, foliage and stem residual	Stumps and big roots	Branches, foliage and stem residual	Stumps and big roots	Branches, foliage and stem residual	Stumps and big roots
Municipality	1 000 t							
694 Riihimäki	5	7	24	23	5	5	34	36
781 Sysmä	89	128	184	175	100	129	374	431
834 Tammela	50	75	135	127	45	52	230	255
858 Tuusula	9	13	36	34	11	13	56	59
927 Vihti	30	43	96	91	27	29	153	163
981 Ypäjä	7	12	42	39	1	1	50	52
Total	1 008	1 513	3 228	3 102	902	998	5 138	5 613
Kaakkois-Suomi								
075 Hamina	60	90	113	109	25	33	198	232
142 Iitti	53	80	151	146	47	56	251	283
153 Imatra	15	23	32	31	11	15	58	68
285 Kotka	26	39	30	28	11	14	68	81
286 Kouvola	312	459	527	508	142	170	982	1 136
405 Lappeenranta	102	155	211	206	55	69	368	430
416 Lemi	22	33	43	42	9	10	74	86
441 Luumäki	84	129	177	174	38	49	300	352
489 Miehikkälä	33	50	102	98	19	26	154	174
580 Parikkala	35	50	82	80	35	43	151	173
624 Pyhtää-Pyttis	28	41	58	53	21	24	107	118
689 Rautjärvi	32	49	77	73	32	42	141	164
700 Ruokolahti	129	187	160	151	65	78	354	416
739 Savitaipale	69	100	72	67	26	30	167	196
775 Suomenniemi	54	75	40	37	14	16	107	128
831 Taipalsaari	50	68	31	28	18	20	99	117
935 Virolahti	26	39	77	74	12	16	115	129
978 Ylämaa	36	55	98	96	20	27	155	178
Total	1 166	1 721	2 082	2 000	601	739	3 849	4 460
Pirkanmaa								
020 Akaa	5	8	10	10	3	3	18	20
108 Hämeenkyrö	25	38	70	67	18	22	113	127
143 Ikaalinen	57	87	127	122	31	35	215	244
177 Juupajoki	22	34	65	63	12	13	99	111
211 Kangasala	37	56	113	111	43	37	194	204
250 Kihniö	43	60	33	28	11	13	87	101
289 Kuhmalahti	12	18	41	38	12	13	65	70
310 Kylmäkoski	13	19	25	23	5	6	43	49
418 Lempäälä	10	16	77	74	16	15	103	106
508 Mänttä-Vilppula	44	69	174	170	30	36	248	275
536 Nokia	23	36	60	57	11	12	94	105
562 Orivesi	69	107	213	208	43	48	325	363
581 Parkano	104	149	97	80	26	33	227	263
604 Pirkkala	3	5	20	18	5	4	27	28
619 Punkalaidun	30	52	92	86	7	8	129	146
635 Pälkäne	38	59	168	165	33	34	239	258
702 Ruovesi	64	99	208	203	33	41	306	344
790 Sastamala	78	127	219	209	36	40	334	376
837 Tampere	43	65	131	127	33	36	207	228
887 Urjala	32	52	109	102	9	12	151	167
908 Valkeakoski	16	25	44	43	13	14	73	82
922 Vesilahti	21	31	66	63	13	15	99	110
936 Virrat	155	221	207	184	35	43	397	448
980 Ylöjärvi	103	155	249	238	52	63	404	455
Total	1 049	1 590	2 616	2 490	531	598	4 196	4 678
Etelä-Savo								
046 Enonkoski	28	43	63	59	22	28	113	131
090 Heinävesi	97	144	286	278	63	80	447	503
097 Hirvensalmi	63	94	87	79	47	58	196	231
171 Joroinen	53	83	165	161	30	38	249	281
178 Juva	159	240	275	264	80	91	514	594
213 Kangasniemi	132	209	226	215	51	64	409	488
246 Kerimäki	51	76	111	108	37	43	198	227
491 Mikkelä	229	345	341	320	122	144	691	809
507 Mäntyharju	174	249	159	148	65	76	398	473
588 Pertunmaa	40	62	85	79	33	40	158	181
593 Pieksämäki	167	249	403	387	72	93	642	729
618 Punkaharju	47	69	99	98	28	31	174	198
623 Puumala	143	191	71	62	52	59	266	312
681 Rantasalmi	45	70	89	86	35	43	169	199
696 Ristiina	104	149	105	99	41	50	251	298

Table 8d. Continued

Forestry centre	Pine		Spruce		Broadleaved tree species		All tree species	
	Branches, foliage and stem residual	Stumps and big roots	Branches, foliage and stem residual	Stumps and big roots	Branches, foliage and stem residual	Stumps and big roots	Branches, foliage and stem residual	Stumps and big roots
Municipality	1 000 t							
740 Savonlinna	134	197	230	217	78	94	442	508
768 Sulkava	74	105	85	79	34	37	192	222
Total	1 742	2 576	2 880	2 737	889	1 070	5 511	6 383
Etelä-Pohjanmaa								
005 Alajärvi	109	157	69	62	27	30	205	248
010 Alavus	92	128	47	39	27	23	166	191
052 Evijärvi	22	29	33	27	14	16	69	73
074 Halsua	41	58	14	11	24	23	80	92
095 Himanka	21	28	27	24	11	10	59	63
145 Ilmajoki	57	74	93	76	18	24	168	175
151 Isojoki	70	94	103	87	18	24	191	205
152 Isokyrö	20	25	32	27	10	14	62	66
164 Jalasjärvi	85	115	54	46	18	20	157	181
217 Kannus	35	49	35	30	15	16	86	95
218 Karjoki	14	18	33	28	6	7	52	53
232 Kauhajoki	120	153	118	98	31	37	268	288
233 Kauhava	103	131	88	70	50	55	240	256
236 Kaustinen	25	34	25	21	12	12	61	67
272 Kokkola-Karleby	104	144	126	106	55	62	285	312
300 Kuortane	55	82	45	40	12	13	111	135
301 Kurikka	78	99	134	113	31	39	243	251
399 Laihia	36	47	71	60	19	27	127	134
403 Lappajärvi	41	53	34	28	19	19	94	101
408 Lapua	52	70	60	50	28	30	139	150
421 Lestijärvi	30	41	31	26	21	21	82	88
584 Perho	54	73	40	34	29	29	123	136
743 Seinäjoki	127	169	113	90	35	43	275	302
759 Soini	49	70	46	41	16	18	111	130
846 Teuva	36	46	88	75	16	20	140	141
849 Toholampi	46	63	48	40	18	20	111	124
863 Töysä	43	64	41	36	11	11	94	111
924 Veteli	33	46	36	32	14	15	84	92
934 Vimpeli	20	28	22	20	10	10	53	58
942 Vähäkyrö	10	14	17	16	8	10	34	40
989 Ähtäri	77	110	93	86	22	25	191	222
Total	1 703	2 314	1 816	1 539	643	724	4 163	4 577
Keski-Suomi								
077 Hankasalmi	39	63	141	139	27	35	206	237
172 Joutsa	85	133	189	174	84	100	358	407
179 Jyväskylä	93	151	303	288	63	74	459	513
182 Jämsä	127	201	365	355	57	71	549	627
216 Kannonkoski	43	63	81	75	22	25	145	163
226 Karstula	82	120	111	100	43	46	236	266
249 Keuruu	125	186	275	262	53	64	452	511
256 Kinnula	42	57	53	46	22	23	117	126
265 Kivijärvi	49	71	69	62	22	25	140	159
275 Konnevesi	38	59	147	144	25	30	210	233
291 Kuhmoinen	56	89	194	189	30	34	280	312
312 Kyyjärvi	35	50	34	30	15	17	84	97
410 Laukaa	43	69	142	139	25	34	210	242
435 Luhanka	30	43	46	44	25	27	102	114
495 Multia	77	113	136	127	39	41	252	280
500 Muurame	11	17	43	42	8	9	62	67
592 Petäjävesi	27	44	86	83	12	15	125	142
601 Pihtipudas	57	75	145	135	34	40	236	251
729 Saarijärvi	112	167	235	217	60	67	408	451
850 Toivakka	33	53	66	61	23	27	123	141
892 Uurainen	20	32	63	61	10	12	93	105
931 Viitasaari	70	104	234	212	57	54	361	371
992 Äänekoski	69	106	215	212	37	45	321	363
Total	1 364	2 066	3 372	3 197	792	913	5 528	6 177
Pohjois-Savo								
140 Iisalmi	24	33	143	142	20	24	187	200
174 Juankoski	25	36	121	119	20	22	167	177
204 Kaavi	52	77	179	174	32	30	263	281
227 Karttula	38	59	134	131	29	35	200	226
239 Keitele	20	29	85	85	15	17	120	132
263 Kiuruvesi	39	51	150	142	34	47	223	240
297 Kuopio	86	117	388	381	76	88	550	586

Table 8d. Continued

Forestry centre	Pine		Spruce		Broadleaved tree species		All tree species	
	Branches, foliage and stem residual	Stumps and big roots	Branches, foliage and stem residual	Stumps and big roots	Branches, foliage and stem residual	Stumps and big roots	Branches, foliage and stem residual	Stumps and big roots
Municipality	1 000 t							
402 Lapinlahti	21	28	130	130	17	20	168	178
420 Leppävirta	107	153	439	435	74	98	619	685
476 Maaninka	18	26	137	136	16	18	171	180
534 Nilsiä	40	54	199	198	26	32	265	283
595 Pielavesi	49	73	239	231	33	41	321	345
686 Rautalampi	47	72	110	108	28	36	185	217
687 Rautavaara	55	79	160	150	31	29	246	258
749 Siilinjärvi	15	22	113	114	12	14	141	150
762 Sonkajärvi	58	83	173	165	36	36	268	283
778 Suonenjoki	69	105	203	197	40	51	311	354
844 Tervo	27	42	68	67	22	29	117	137
857 Tuusniemi	36	53	179	176	30	35	245	263
915 Varkaus	45	67	121	121	32	39	199	227
916 Varpaisjärvi	22	30	93	92	15	18	130	140
921 Vesanto	28	44	78	78	17	23	123	145
925 Vieremä	33	46	105	98	25	29	163	172
Total	953	1 378	3 747	3 668	681	811	5 381	5 857
Pohjois-Karjala								
146 Ilomantsi	120	175	355	337	117	119	593	630
167 Joensuu	158	236	594	547	132	136	884	920
176 Juuka	95	141	268	248	67	66	430	455
248 Kesälahti	40	54	65	62	22	23	127	139
260 Kitee	63	88	179	169	49	52	291	309
276 Kontiolahti	60	88	145	135	41	43	246	266
309 Outokumpu	44	65	53	51	20	22	117	138
422 Lieksa	201	302	353	330	139	134	693	766
426 Liperi	58	85	115	110	35	38	208	233
541 Nurmes	101	151	290	273	91	74	482	498
607 Polvijärvi	63	88	91	82	41	44	195	214
707 Rääkkylä	45	66	76	74	26	27	147	167
848 Tohmajärvi	46	69	187	174	40	43	274	286
911 Valtimo	34	50	125	119	35	34	194	202
Total	1 130	1 659	2 896	2 709	854	854	4 880	5 222
Kainuu								
105 Hyrynsalmi	118	171	233	214	64	64	415	449
205 Kajaani	129	183	120	113	52	46	301	342
290 Kuhmo	485	738	532	479	141	127	1 158	1 344
578 Paltamo	73	106	167	155	40	42	280	303
620 Puolanka	120	163	343	307	95	87	559	557
697 Ristijärvi	52	77	167	157	25	28	245	262
765 Sotkamo	182	267	346	324	98	82	626	672
777 Suomussalmi	476	692	635	525	184	170	1 295	1 387
785 Vaala	77	100	52	44	36	38	166	182
Total	1 714	2 497	2 595	2 318	735	682	5 044	5 497
Pohjois-Pohjanmaa								
009 Alaveska	14	16	15	13	9	9	39	38
069 Haapajärvi	43	56	79	72	29	35	151	163
071 Haapavesi	44	55	74	65	33	38	151	159
072 Hailuoto	18	22	7	6	2	3	27	31
084 Haukipudas	40	51	48	40	13	16	101	107
139 Ii	99	126	118	102	40	41	257	269
208 Kalajoki	30	35	27	23	19	20	77	78
244 Kempele	6	8	7	6	3	4	17	18
255 Kiiminki	27	34	40	35	8	9	75	78
305 Kuusamo	444	579	865	728	239	155	1 548	1 462
317 Kärsämäki	29	38	60	54	25	28	114	120
425 Liminka	30	38	20	16	18	19	68	73
436 Lumijoki	12	15	9	7	6	7	27	29
483 Merijärvi	17	19	19	16	9	9	45	44
494 Muhos	49	62	33	28	23	24	104	114
535 Nivala	26	33	43	39	18	19	86	91
563 Oulainen	36	40	44	38	21	22	101	101
564 Oulu	112	146	115	98	31	37	258	281
567 Oulunsalo	6	8	5	5	2	3	14	15
615 Pudasjärvi	189	265	393	340	138	113	721	717
625 Pyhäjoki	36	39	33	26	23	24	91	88
626 Pyhäsalmi	64	76	146	131	45	56	254	263
630 Pyhäntä	55	70	49	42	26	29	130	140
678 Raahe	43	53	46	40	25	25	114	118

Table 8d. Continued

Forestry centre	Pine		Spruce		Broadleaved tree species		All tree species	
	Branches, foliage and stem residual	Stumps and big roots	Branches, foliage and stem residual	Stumps and big roots	Branches, foliage and stem residual	Stumps and big roots	Branches, foliage and stem residual	Stumps and big roots
Municipality	1 000 t							
691 Reisjärvi	27	35	37	34	14	15	78	85
746 Sievi	38	49	39	35	20	21	97	106
748 Siikajoki	59	74	44	36	38	38	140	148
791 Siikalatva	109	146	100	81	91	96	301	324
832 Taivalkoski	153	212	399	341	110	80	661	633
859 Tyrnävä	28	35	18	15	14	15	60	64
889 Utajärvi	111	143	77	66	41	41	229	251
926 Vihanti	33	42	37	32	17	18	86	92
972 Yli-Ii	49	62	54	47	17	16	119	125
977 Ylivieska	33	39	42	37	23	24	97	100
Total	2 109	2 721	3 140	2 695	1 191	1 109	6 440	6 525
Lapland								
047 Enontekiö	197	267	35	28	169	83	400	378
148 Inari	1 334	1 875	145	129	403	212	1 882	2 215
240 Kemi	1	1	22	17	7	7	30	25
241 Keminmaa	13	17	99	80	45	49	157	147
261 Kittilä	206	283	676	555	462	318	1 344	1 157
273 Kolari	170	212	134	113	90	65	394	390
320 Kemijärvi	181	214	261	216	155	109	597	539
498 Muonio	207	249	212	176	76	42	495	467
583 Pelkosenniemi	50	67	197	162	91	67	337	296
614 Posio	143	174	305	261	97	62	545	496
683 Ranua	74	105	203	176	86	65	363	346
698 Rovaniemi	409	465	611	505	285	228	1 305	1 199
732 Salla	268	361	998	852	277	182	1 543	1 395
742 Savukoski	238	340	557	480	213	149	1 008	968
751 Simo	38	48	109	87	41	41	188	177
758 Sodankylä	358	464	820	659	395	258	1 573	1 381
845 Tervola	32	41	181	153	98	105	311	299
851 Tornio	21	28	205	170	92	89	319	286
854 Pello	70	104	107	89	78	66	255	260
890 Utsjoki	1	1	1	1	2	1	4	3
976 Ylitornio	61	85	106	83	42	39	210	206
Total	4 072	5 399	5 983	4 994	3 205	2 237	13 260	12 630